

WEEKLY CRIME / CFS COMPARISON REPORT

This report covers periods:

Current Week	6/13/2022	to	6/19/2022	(Monday-Sunday)
Prior Week	6/6/2021	to	6/12/2022	(Prior Week)
Last 4 Weeks	5/23/2021	to	6/19/2022	(28 Day Period)
Year to Date (YTD)	1/1/2022	to	6/19/2022	



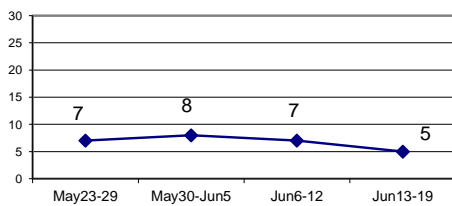
Each period is compared to the same period in the previous year.

Citywide

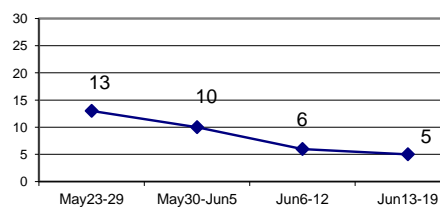
Incident Reports

	Week to Date			Prior Week		28 days			Year to Date		
	2022	2021	Cng	2022	Cng	2022	2021	Cng	2022	2021	Cng
VIOLENT CRIME:											
Murder Victims	1	1	0.0%	0	--	1	3	-66.7%	5	15	-66.7%
Felony Sex. Assault	0	0	--	0	--	1	3	-66.7%	13	12	8.3%
Robbery with Firearm	1	2	-50.0%	3	-66.7%	6	8	-25.0%	48	44	9.1%
Other Robbery	4	3	33.3%	4	0.0%	21	15	40.0%	63	44	43.2%
Assault with Firearm Victims	4	5	-20.0%	3	33.3%	14	13	7.7%	44	55	-20.0%
Agg. Assault (NIBRS)	5	6	-16.7%	6	-16.7%	34	26	30.8%	134	163	-17.8%
Total:	15	17	-11.8%	16	-6.3%	77	68	13.2%	307	333	-7.8%
PROPERTY CRIME:											
Burglary	8	6	33.3%	7	14.3%	30	32	-6.3%	136	220	-38.2%
MV Theft	7	6	16.7%	12	-41.7%	49	33	48.5%	280	295	-5.1%
Larceny from Vehicle	6	3	100.0%	5	20.0%	30	38	-21.1%	200	218	-8.3%
Other Larceny	46	32	43.8%	40	15.0%	167	148	12.8%	1,118	1,062	5.3%
Total:	67	47	42.6%	64	4.7%	276	251	10.0%	1,734	1,795	-3.4%
OTHER CRIME:											
Simple Assault	16	12	33.3%	4	300.0%	44	41	7.3%	282	285	-1.1%
Prostitution	0	0	--	0	--	0	0	--	0	0	--
Drugs & Narcotics	4	9	-55.6%	4	0.0%	19	50	-62.0%	121	395	-69.4%
Vandalism	32	37	-13.5%	27	18.5%	129	139	-7.2%	728	742	-1.9%
Intimidation/Threatening-no	30	34	-11.8%	33	-9.1%	151	151	0.0%	765	886	-13.7%
Weapons Violation	9	7	28.6%	8	12.5%	28	24	16.7%	119	163	-27.0%
Total:	91	99	-8.1%	76	19.7%	371	405	-8.4%	2,015	2,471	-18.5%
Motor Vehicle Stops	242	146	65.8%	189	28.0%	615	666	-7.7%	3,559	5,211	-31.7%
Confirmed Shots Fired	4	7	-42.9%	6	-33.3%	29	28	3.6%	137	153	-10.5%

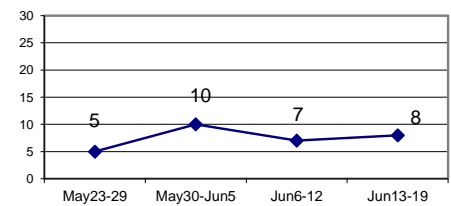
Robbery



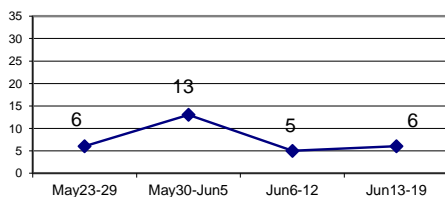
Agg. Assault (NIBRS)



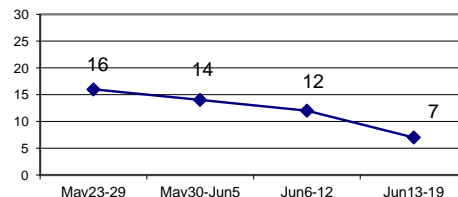
Burglary



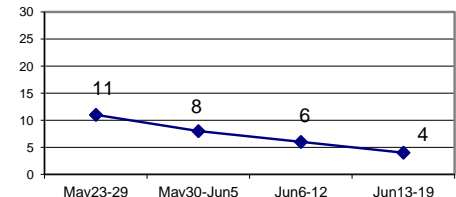
Larceny from Vehicle



MV Theft



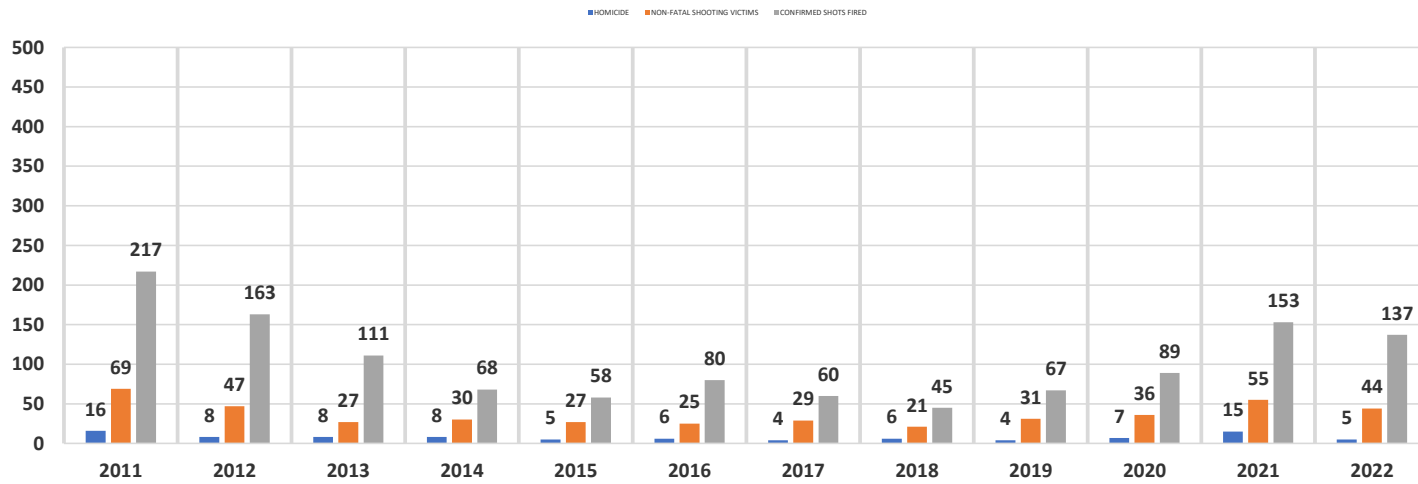
Confirmed Shots Fired



JAN 1 TO JUN 19 COMPARISON (2011, 2012, 2013, 2014, 2015, 2016, 2017, 2018, 2019, 2020, 2021 & 2022)

	2011	2012	2013	2014	2015	2016	2017	2018	2019	2020	2021	2022	% CHANGE 2011 & 2022
HOMICIDE	16	8	8	8	5	6	4	6	4	7	15	5	-68.8%
% change from previous year		-50.0%	0.0%	0.0%	-37.5%	20.0%	-33.3%	50.0%	-33.3%	75.0%	114.3%	-66.7%	
NON-FATAL SHOOTING VICTIMS	69	47	27	30	27	25	29	21	31	36	55	44	-36.2%
% change from previous year		-31.9%	-42.6%	11.1%	-10.0%	-7.4%	16.0%	-27.6%	47.6%	16.1%	52.8%	-20.0%	
CONFIRMED SHOTS FIRED	217	163	111	68	58	80	60	45	67	89	153	137	-36.9%
% change from previous year		-24.9%	-31.9%	-38.7%	-14.7%	37.9%	-25.0%	-25.0%	48.9%	32.8%	71.9%	-10.5%	

**HOMICIDE, NON-FATAL SHOOTING VICTIMS & CONFIRMED SHOTS FIRED
JAN 1 - JUN 19 (2011, 2012, 2013, 2014, 2015, 2016, 2017, 2018, 2019, 2020, 2021 & 2022)**



WEEKLY CRIME / CFS COMPARISON REPORT

This report covers periods:

Current Week	6/13/2022	to	6/19/2022	(Monday-Sunday)
Prior Week	6/6/2021	to	6/12/2022	(Prior Week)
Last 4 Weeks	5/23/2021	to	6/19/2022	(28 Day Period)
Year to Date (YTD)	1/1/2022	to	6/19/2022	

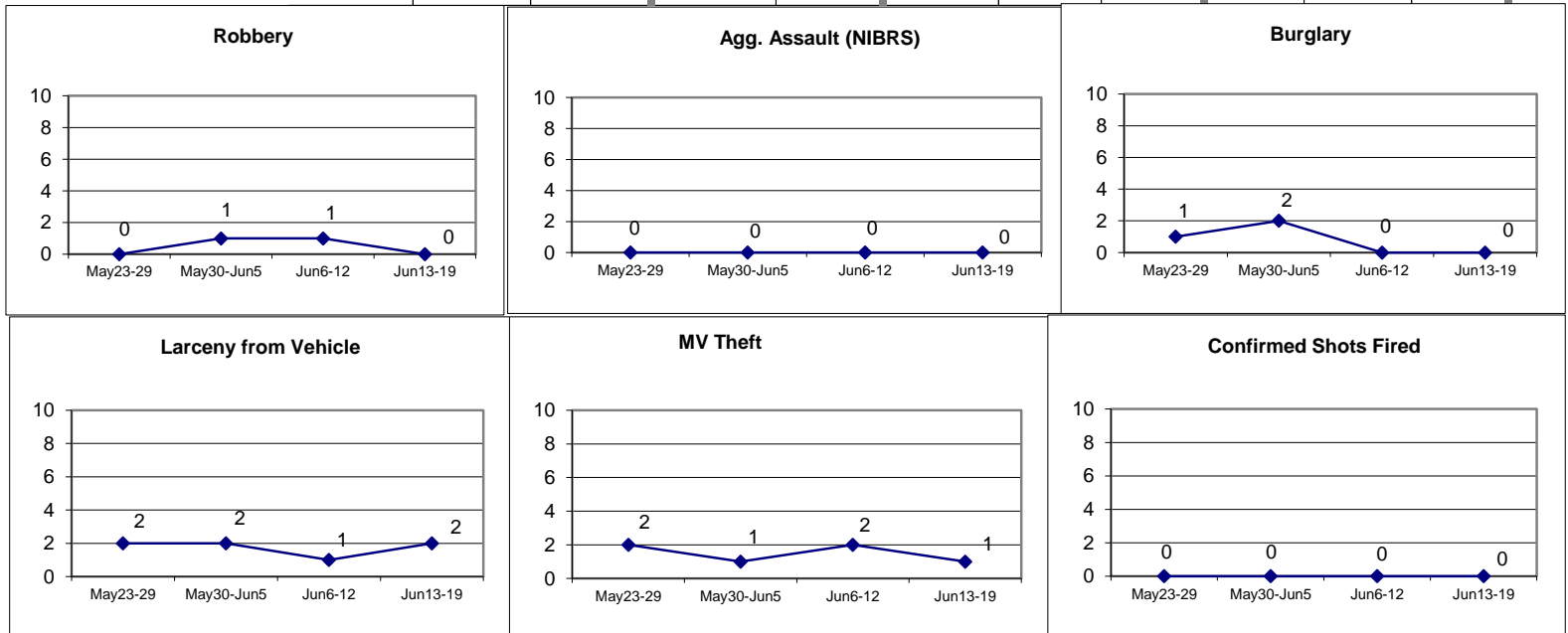


Each period is compared to the same period in the previous year.

DISTRICT 1 - DOWNTOWN

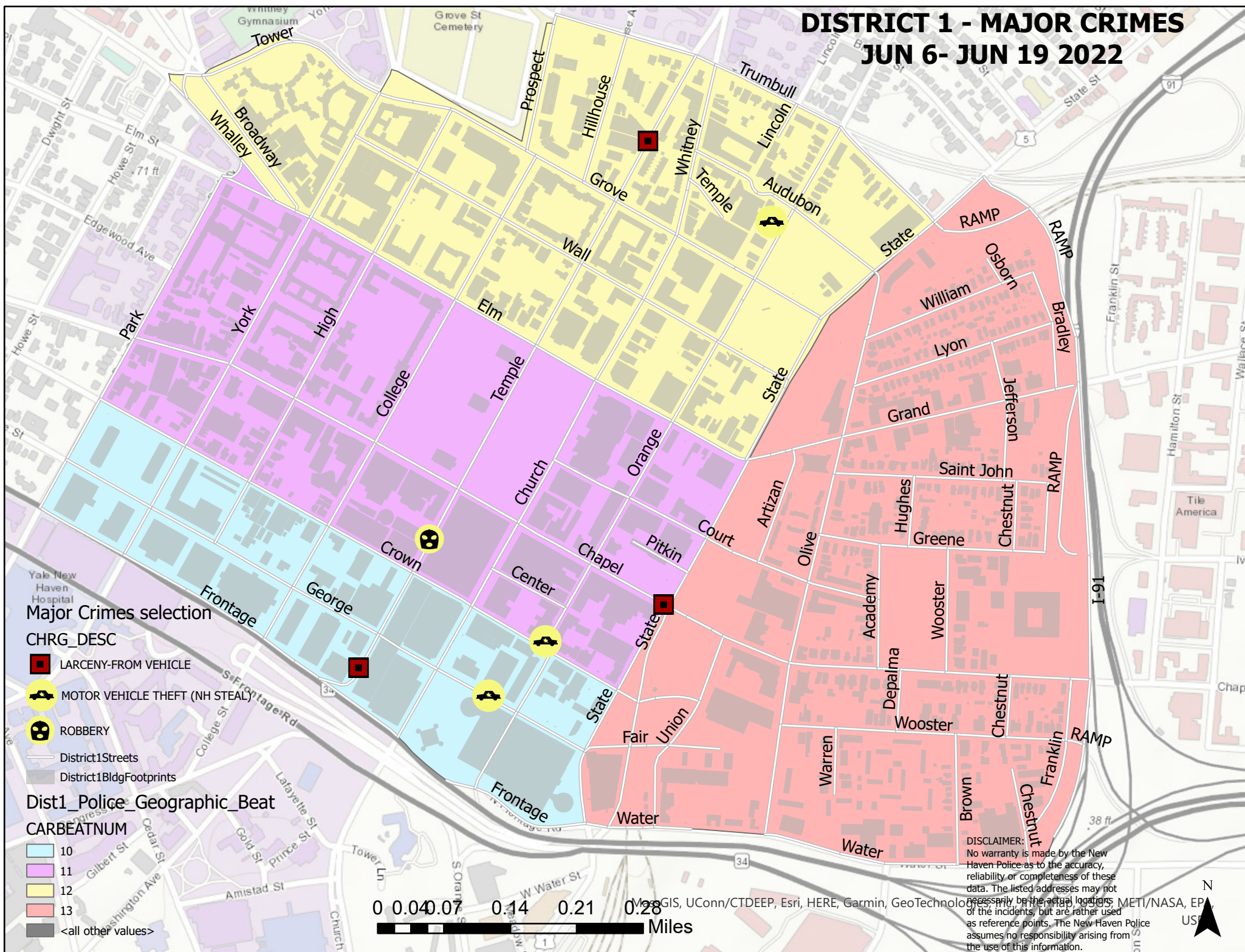
Incident Reports

	Week to Date			Prior Week		28 days			Year to Date		
	2022	2021	Cng	2022	Cng	2022	2021	Cng	2022	2021	Cng
VIOLENT CRIME:											
Murder Victims	0	0	--	0	--	0	0	--	0	0	--
Felony Sex. Assault	0	0	--	0	--	0	1	-100.0%	3	3	0.0%
Robbery with Firearm	0	0	--	0	--	0	0	--	1	0	--
Other Robbery	0	1	-100.0%	1	-100.0%	2	2	0.0%	9	4	125.0%
Assault with Firearm Victims	0	0	--	0	--	0	0	--	1	0	--
Agg. Assault (NIBRS)	0	0	--	0	--	0	2	-100.0%	12	12	0.0%
Total:	0	1	-100.0%	1	-100.0%	2	5	-60.0%	26	19	36.8%
PROPERTY CRIME:											
Burglary	0	2	-100.0%	0	--	3	4	-25.0%	14	30	-53.3%
MV Theft	1	0	--	2	-50.0%	6	2	200.0%	29	18	61.1%
Larceny from Vehicle	2	0	--	1	100.0%	7	3	133.3%	25	30	-16.7%
Other Larceny	9	4	125.0%	7	28.6%	35	24	45.8%	154	144	6.9%
Total:	12	6	100.0%	10	20.0%	51	33	54.5%	222	222	0.0%
OTHER CRIME:											
Simple Assault	4	2	100.0%	0	--	7	4	75.0%	35	29	20.7%
Prostitution	0	0	--	0	--	0	0	--	0	0	--
Drugs & Narcotics	0	1	-100.0%	0	--	0	3	-100.0%	6	13	-53.8%
Vandalism	2	3	-33.3%	2	0.0%	12	12	0.0%	72	64	12.5%
Intimidation/Threatening	1	0	--	3	-66.7%	5	4	25.0%	37	31	19.4%
Weapons Violation	1	2	-50.0%	0	--	1	1	0.0%	2	7	-71.4%
Total:	8	8	0.0%	5	60.0%	25	24	4.2%	152	144	5.6%
Motor Vehicle Stops	4	23	-82.6%	6	-33.3%	18	117	-84.6%	530	954	-44.4%
Confirmed Shots Fired	0	0	--	0	--	0	0	--	0	1	-100.0%



DISTRICT 1 - MAJOR CRIMES

JUN 6- JUN 19 2022



Major Crimes selection

CHRG_DESC

- LARCENY-FROM VEHICLE
- 🚗 MOTOR VEHICLE THEFT (NH STEAL)
- 🎭 ROBBERY

- District1Streets
- District1BldgFootprints

Dist1_Police_Geographic_Beat

CARBEATNUM

- 10
- 11
- 12
- 13
- <all other values>



DISCLAIMER:
 No warranty is made by the New Haven Police as to the accuracy, reliability or completeness of these data. The listed addresses may not necessarily be the actual locations of the incidents, but are rather used as reference points. The New Haven Police assumes no responsibility arising from the use of this information.



DISTRICT 1 - MAJOR CRIMES BETWEEN JUN 6 - JUN 19 2022							
CASE#	CHRG_DESC	PREM_DESC	ADDRESS	DATE	TIME	DOW	DIST
22019666	LARCENY-FROM VEHICLE	STREET/HIGHWAY/ALLEYWAY	40 TEMPLE ST	6/13/2022	1031	MON	1
22019739	LARCENY-FROM VEHICLE	STREET/HIGHWAY/ALLEYWAY	1 TEMPLE CT	6/13/2022	1900	MON	1
22018792	LARCENY-FROM VEHICLE	STREET/HIGHWAY/ALLEYWAY	STATE ST & CHAPEL ST	6/6/2022	1251	MON	1
22019659	MOTOR VEHICLE THEFT (NH STE/	PARKING LOT / GARAGE	81 GEORGE ST	6/13/2022	1058	MON	1
22018802	MOTOR VEHICLE THEFT (NH STE/	STREET/HIGHWAY/ALLEYWAY	358 ORANGE ST	6/6/2022	1509	MON	1
22019394	MOTOR VEHICLE THEFT (NH STE/	RESIDENCE/HOME	44 ORANGE ST	6/10/2022	1900	FRI	1
22019529	ROBBERY	STREET/HIGHWAY/ALLEYWAY	152 TEMPLE ST	6/11/2022	2136	SAT	1

WEEKLY CRIME / CFS COMPARISON REPORT

This report covers periods:

Current Week	6/13/2022	to	6/19/2022	(Monday-Sunday)
Prior Week	6/6/2021	to	6/12/2022	(Prior Week)
Last 4 Weeks	5/23/2021	to	6/19/2022	(28 Day Period)
Year to Date (YTD)	1/1/2022	to	6/19/2022	

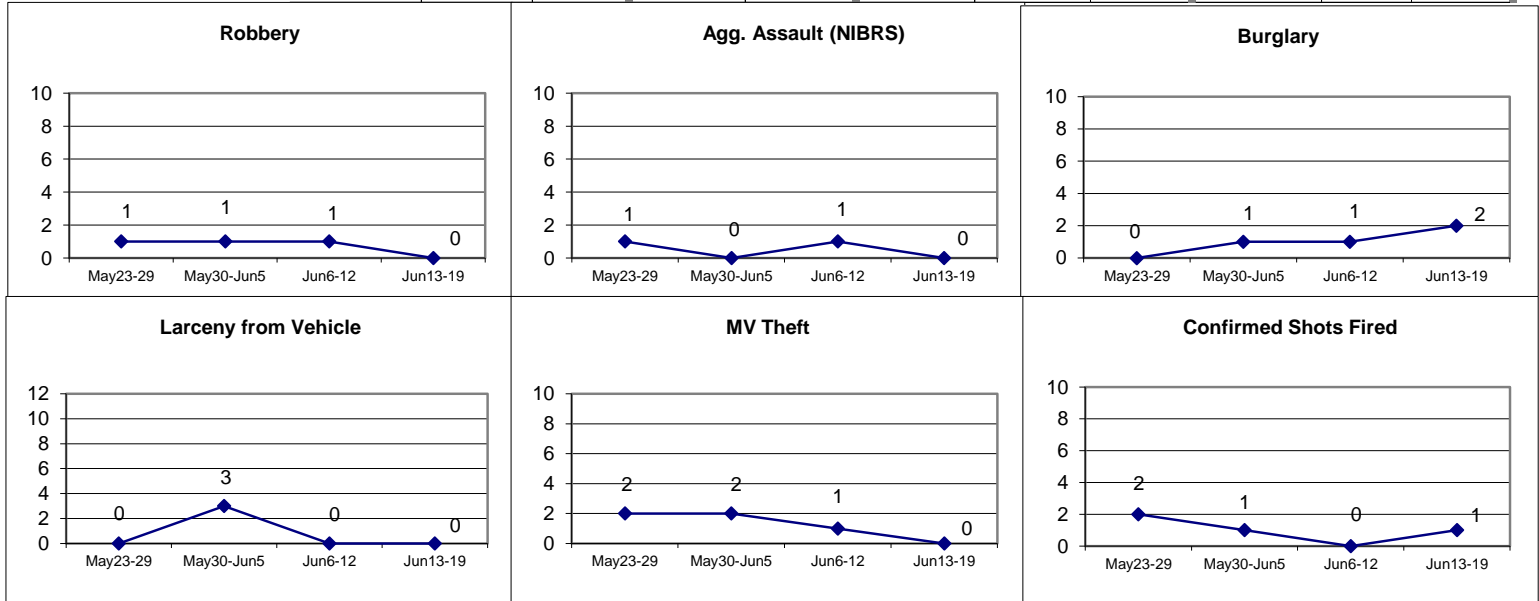


Each period is compared to the same period in the previous year.

DISTRICT 2 - WESTVILLE

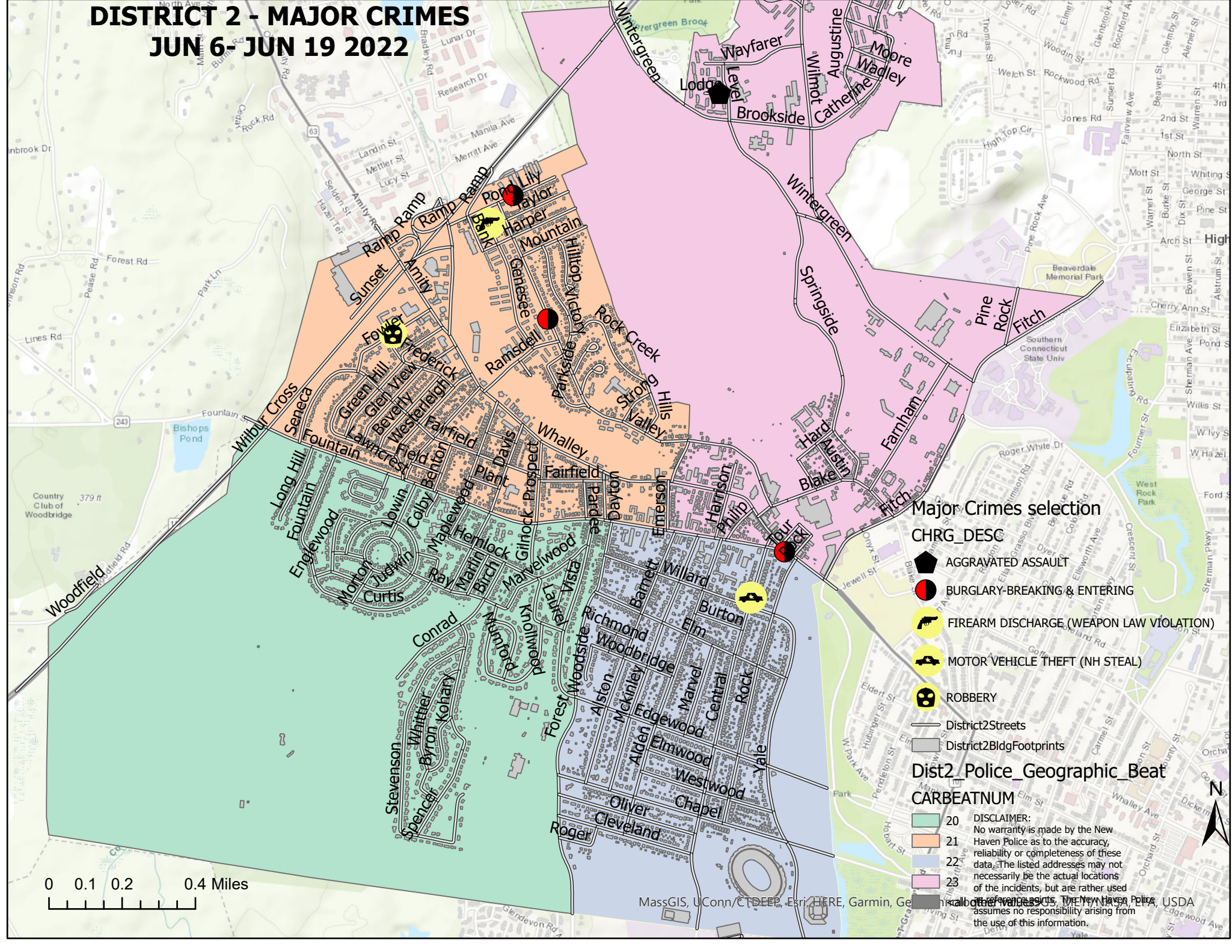
Incident Reports






	Week to Date			Prior Week		28 days			Year to Date		
	2022	2021	Cng	2022	Cng	2022	2021	Cng	2022	2021	Cng
VIOLENT CRIME:											
Murder Victims	0	0	--	0	--	0	1	-100.0%	1	1	0.0%
Felony Sex. Assault	0	0	--	0	--	0	0	--	3	0	--
Robbery with Firearm	0	0	--	0	--	2	1	100.0%	13	5	160.0%
Other Robbery	0	0	--	1	-100.0%	1	2	-50.0%	4	5	-20.0%
Assault with Firearm Victims	0	1	-100.0%	0	--	0	2	-100.0%	3	4	-25.0%
Agg. Assault (NIBRS)	0	1	-100.0%	1	-100.0%	2	4	-50.0%	10	19	-47.4%
Total:	0	2	-100.0%	2	-100.0%	5	10	-50.0%	34	34	0.0%
PROPERTY CRIME:											
Burglary	2	0	--	1	100.0%	4	4	0.0%	16	36	-55.6%
MV Theft	0	1	-100.0%	1	-100.0%	5	8	-37.5%	23	36	-36.1%
Larceny from Vehicle	0	0	--	0	--	3	5	-40.0%	12	23	-47.8%
Other Larceny	4	5	-20.0%	4	0.0%	14	20	-30.0%	101	91	11.0%
Total:	6	6	0.0%	6	0.0%	26	37	-29.7%	152	186	-18.3%
OTHER CRIME:											
Simple Assault	1	0	--	0	--	5	4	25.0%	26	14	85.7%
Prostitution	0	0	--	0	--	0	0	--	0	0	--
Drugs & Narcotics	0	0	--	1	-100.0%	2	3	-33.3%	14	22	-36.4%
Vandalism	3	2	50.0%	1	200.0%	12	10	20.0%	80	71	12.7%
Intimidation/Threatening	3	6	-50.0%	2	50.0%	12	17	-29.4%	82	115	-28.7%
Weapons Violation	0	2	-100.0%	1	-100.0%	1	6	-83.3%	18	20	-10.0%
Total:	7	10	-30.0%	5	40.0%	32	40	-20.0%	220	242	-9.1%
Motor Vehicle Stops	8	2	300.0%	12	-33.3%	45	44	2.3%	207	288	-28.1%
Confirmed Shots Fired	1	0	--	0	--	4	2	100.0%	17	17	0.0%



DISTRICT 2 - MAJOR CRIMES

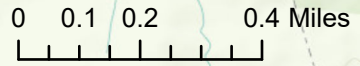
JUN 6 - JUN 19 2022



- Major Crimes selection**
- CHRG_DESC**
-  AGGRAVATED ASSAULT
 -  BURGLARY-BREAKING & ENTERING
 -  FIREARM DISCHARGE (WEAPON LAW VIOLATION)
 -  MOTOR VEHICLE THEFT (NH STEAL)
 -  ROBBERY

- Dist2_Police_Geographic_Beat**
- CARBEATNUM**
-  20
 -  21
 -  22
 -  23

DISCLAIMER:
 No warranty is made by the New Haven Police as to the accuracy, reliability or completeness of these data. The listed addresses may not necessarily be the actual locations of the incidents, but are rather used as reference points. The New Haven Police assumes no responsibility arising from the use of this information.



DISTRICT 2 - MAJOR CRIMES BETWEEN JUN 6 - JUN 19 2022							
CASE#	CHRG_DESC	PREM_DESC	ADDRESS	DATE	TIME	DOW	DIST
22019024	AGGRAVATED ASSAULT	STREET/HIGHWAY/ALLEYWAY	29 LODGE ST	6/7/2022	2232	TUE	2
22020047	BURGLARY-BREAKING & ENTERIN	SERVICE/GAS STATION	6 FOUNTAIN ST	6/15/2022	0825	WED	2
22020390	BURGLARY-BREAKING & ENTERIN	HOTEL/MOTEL/ETC	100 POND LILY AVE, RM406	6/17/2022	1451	FRI	2
22019093	BURGLARY-BREAKING & ENTERIN	RESIDENCE/HOME	452 VALLEY ST	6/8/2022	1302	WED	2
22019983	FIREARM DISCHARGE (WEAPON L	STREET/HIGHWAY/ALLEYWAY	115 GENESEE ST	6/15/2022	0005	WED	2
22018759	MOTOR VEHICLE THEFT (NH STEA	STREET/HIGHWAY/ALLEYWAY	558 CENTRAL AVE	6/6/2022	0742	MON	2
22019164	ROBBERY	RESIDENCE/HOME	77 FOWLER ST	6/9/2022	0157	THU	2

WEEKLY CRIME / CFS COMPARISON REPORT

This report covers periods:

Current Week	6/13/2022	to	6/19/2022	(Monday-Sunday)
Prior Week	6/6/2021	to	6/12/2022	(Prior Week)
Last 4 Weeks	5/23/2021	to	6/19/2022	(28 Day Period)
Year to Date (YTD)	1/1/2022	to	6/19/2022	

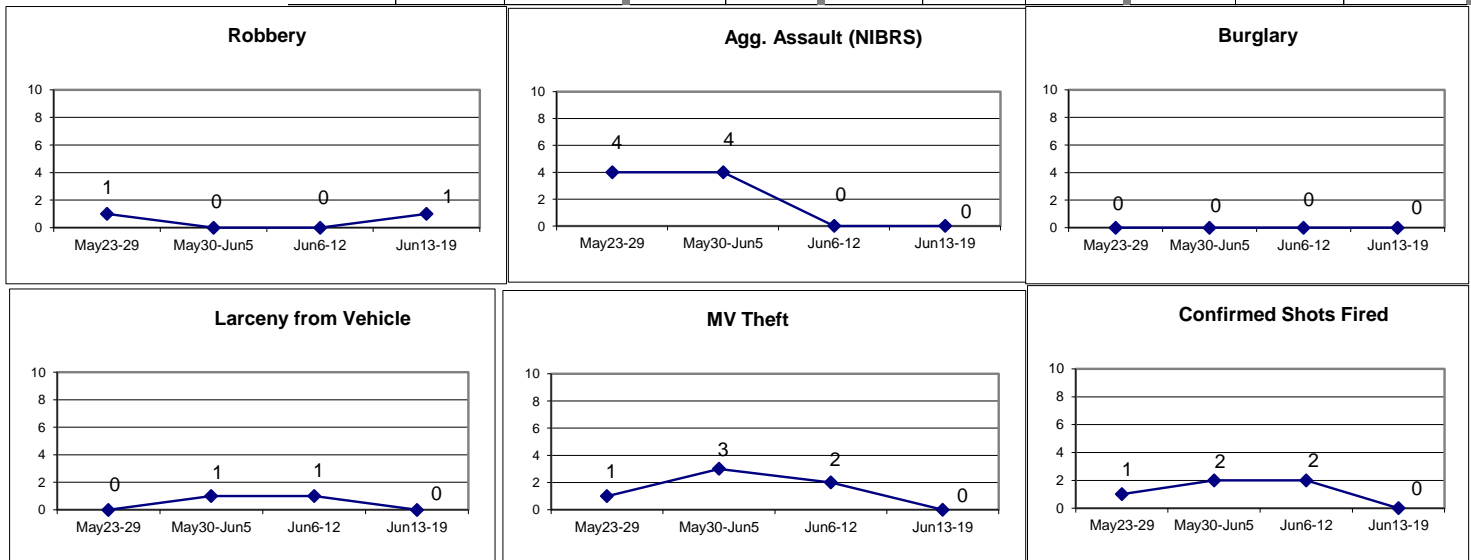


Each period is compared to the same period in the previous year.

DISTRICT 3 - HILL SOUTH

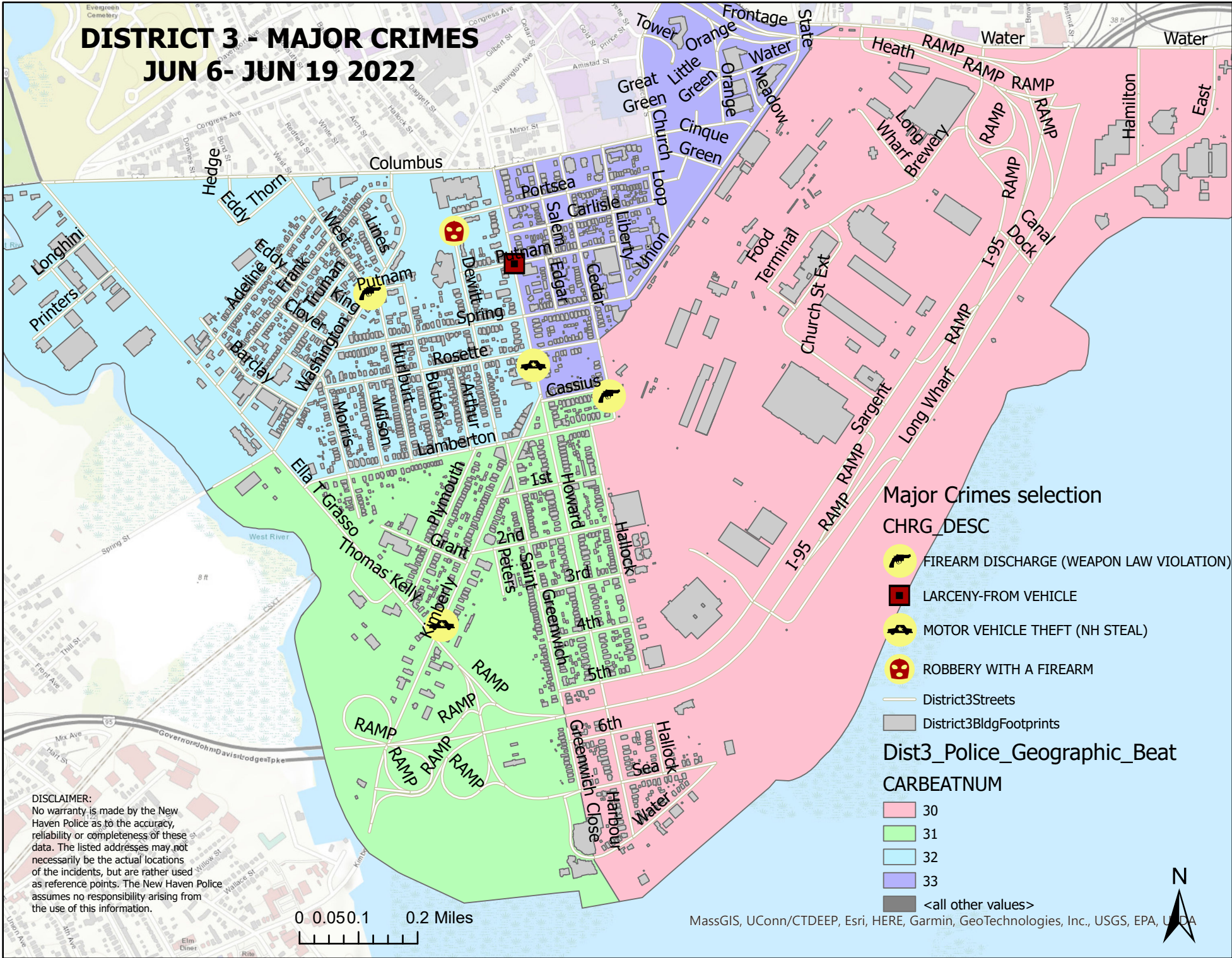
Incident Reports

	Week to Date			Prior Week		28 days			Year to Date		
	2022	2021	Cng	2022	Cng	2022	2021	Cng	2022	2021	Cng
VIOLENT CRIME:											
Murder Victims	0	1	-100.0%	0	--	0	1	-100.0%	1	2	-50.0%
Felony Sex. Assault	0	0	--	0	--	0	1	-100.0%	0	2	-100.0%
Robbery with Firearm	1	0	--	0	--	1	1	0.0%	8	7	14.3%
Other Robbery	0	0	--	0	--	1	1	0.0%	6	5	20.0%
Assault with Firearm Victims	0	0	--	0	--	1	3	-66.7%	4	7	-42.9%
Agg. Assault (NIBRS)	0	1	-100.0%	0	--	8	3	166.7%	19	13	46.2%
Total:	1	2	-50.0%	0	--	11	10	10.0%	38	36	5.6%
PROPERTY CRIME:											
Burglary	0	1	-100.0%	0	--	0	1	-100.0%	9	15	-40.0%
MV Theft	0	1	-100.0%	2	-100.0%	6	4	50.0%	25	32	-21.9%
Larceny from Vehicle	0	0	--	1	-100.0%	2	1	100.0%	11	23	-52.2%
Other Larceny	7	6	16.7%	0	--	14	16	-12.5%	110	74	48.6%
Total:	7	8	-12.5%	3	133.3%	22	22	0.0%	155	144	7.6%
OTHER CRIME:											
Simple Assault	2	0	--	1	100.0%	6	4	50.0%	28	28	0.0%
Prostitution	0	0	--	0	--	0	0	--	0	0	--
Drugs & Narcotics	0	3	-100.0%	0	--	1	11	-90.9%	23	124	-81.5%
Vandalism	4	4	0.0%	4	0.0%	19	12	58.3%	83	73	13.7%
Intimidation/Threatening	7	2	250.0%	5	40.0%	21	19	10.5%	88	91	-3.3%
Weapons Violation	0	2	-100.0%	1	-100.0%	2	2	0.0%	12	15	-20.0%
Total:	13	11	18.2%	11	18.2%	49	48	2.1%	234	331	-29.3%
Motor Vehicle Stops	9	44	-79.5%	11	-18.2%	77	88	-12.5%	627	664	-5.6%
Confirmed Shots Fired	0	1	-100.0%	2	-100.0%	5	5	0.0%	13	16	-18.8%



DISTRICT 3 - MAJOR CRIMES

JUN 6- JUN 19 2022



DISCLAIMER:
 No warranty is made by the New Haven Police as to the accuracy, reliability or completeness of these data. The listed addresses may not necessarily be the actual locations of the incidents, but are rather used as reference points. The New Haven Police assumes no responsibility arising from the use of this information.



DISTRICT 3 MAJOR CRIMES BETWEEN JUN 6 - JUN 19 2022							
CASE#	CHRG_DESC	PREM_DESC	ADDRESS	DATE	TIME	DOW	DIST
22018880	FIREARM DISCHARGE (WEAPON LAW V	STREET/HIGHWAY/ALLEYWA	24 CEDAR ST, FL01	6/7/2022	0035	TUE	3
22019561	FIREARM DISCHARGE (WEAPON LAW V	STREET/HIGHWAY/ALLEYWA	HURLBURT ST & WASHING	6/12/2022	1126	SUN	3
22018798	LARCENY-FROM VEHICLE	STREET/HIGHWAY/ALLEYWA	HOWARD AVE & PUTNAM S	6/6/2022	1347	MON	3
22019182	MOTOR VEHICLE THEFT (NH STEAL)	STREET/HIGHWAY/ALLEYWA	216 KIMBERLY AVE	6/9/2022	1003	THU	3
22019448	MOTOR VEHICLE THEFT (NH STEAL)	STREET/HIGHWAY/ALLEYWA	436 HOWARD AVE	6/11/2022	0000	SAT	3
22020599	ROBBERY WITH A FIREARM	STREET/HIGHWAY/ALLEYWA	171 DEWITT ST	6/19/2022	2336	SUN	3

WEEKLY CRIME / CFS COMPARISON REPORT

This report covers periods:

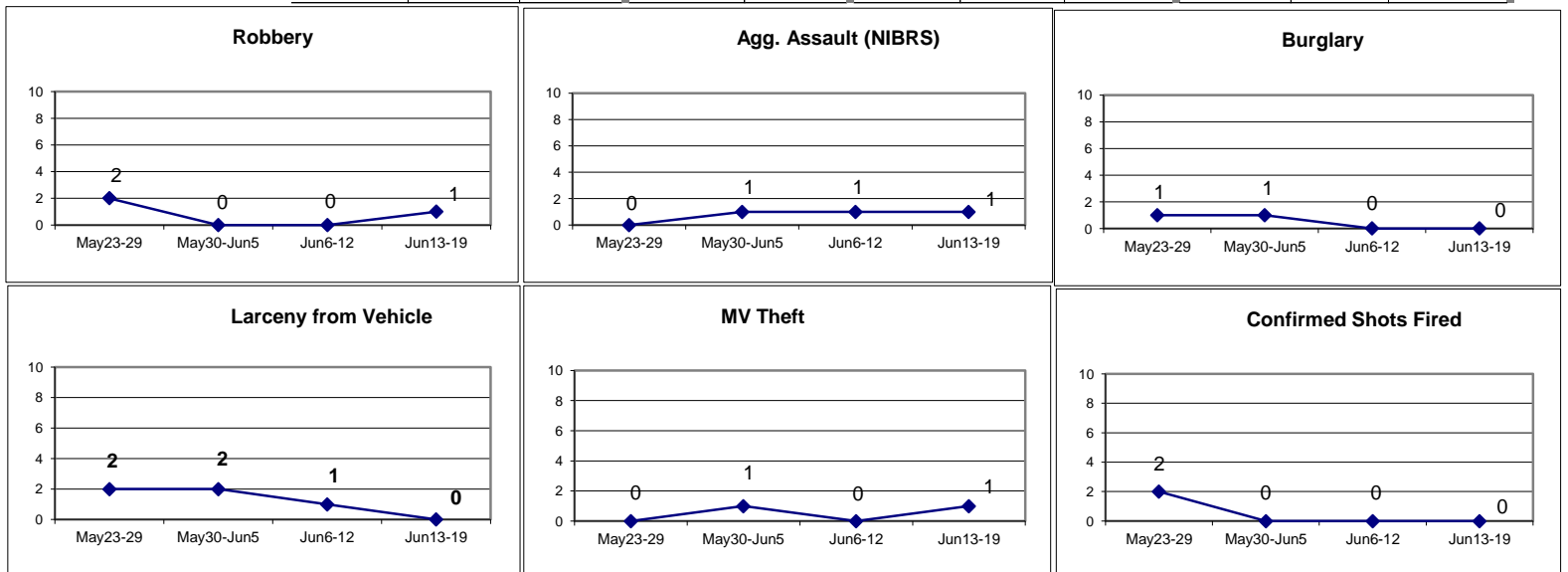
Current Week	6/13/2022	to	6/19/2022	(Monday-Sunday)
Prior Week	6/6/2021	to	6/12/2022	(Prior Week)
Last 4 Weeks	5/23/2021	to	6/19/2022	(28 Day Period)
Year to Date (YTD)	1/1/2022	to	6/19/2022	



Each period is compared to the same period in the previous year.

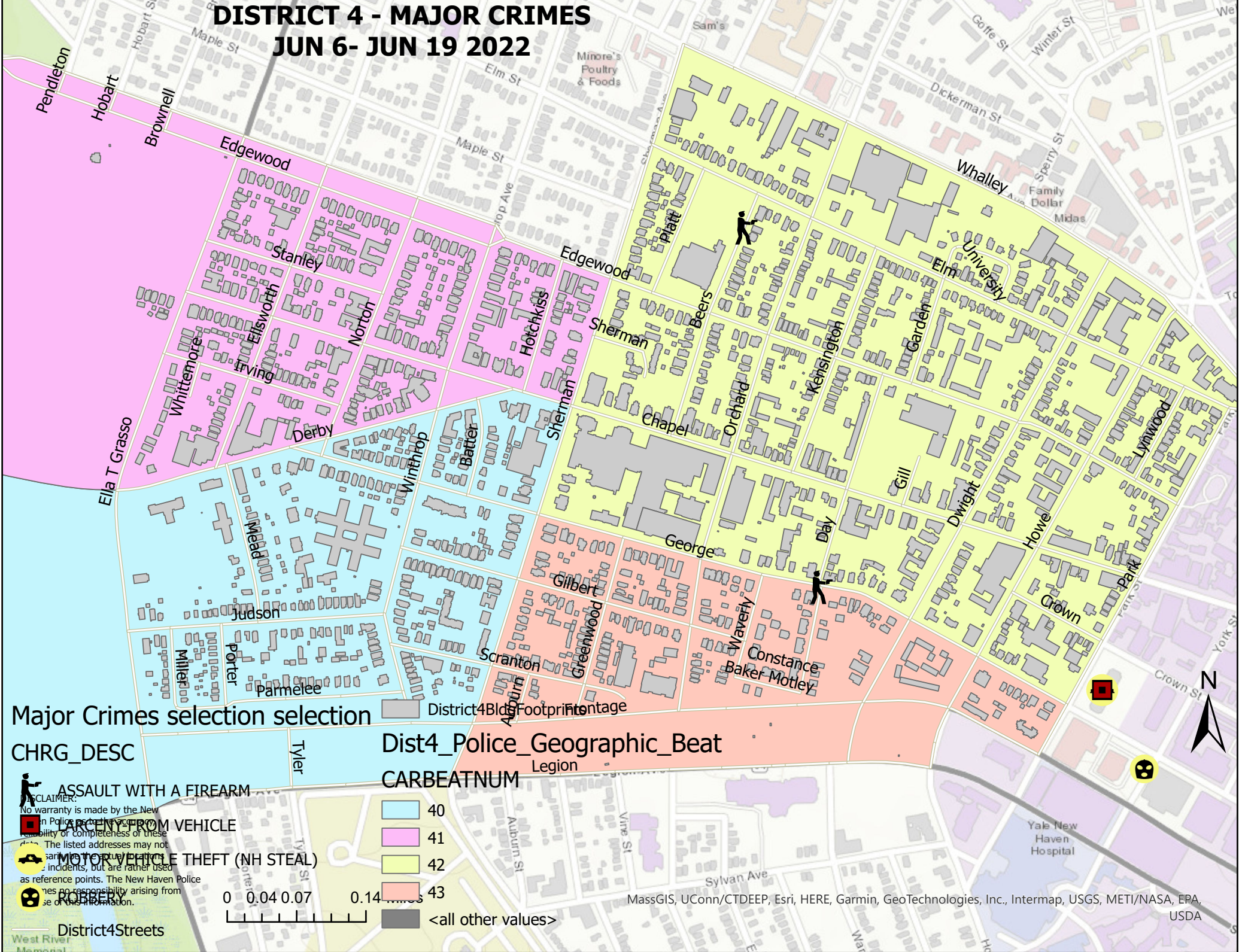
DISTRICT 4 - DWIGHT

	Week to Date			Prior Week		28 days			Year to Date		
	2022	2021	Cng	2022	Cng	2022	2021	Cng	2022	2021	Cng
VIOLENT CRIME:											
Murder Victims	0	0	--	0	--	0	0	--	0	4	-100.0%
Felony Sex. Assault	0	0	--	0	--	0	0	--	1	2	-50.0%
Robbery with Firearm	0	1	-100.0%	0	--	0	1	-100.0%	5	2	150.0%
Other Robbery	1	0	--	0	--	3	0	--	9	1	800.0%
Assault with Firearm Victims	1	2	-50.0%	1	0.0%	2	2	0.0%	6	9	-33.3%
Agg. Assault (NIBRS)	1	2	-50.0%	1	0.0%	3	4	-25.0%	18	26	-30.8%
Total:	3	5	-40.0%	2	50.0%	8	7	14.3%	39	44	-11.4%
PROPERTY CRIME:											
Burglary	0	2	-100.0%	0	--	2	7	-71.4%	18	32	-43.8%
MV Theft	1	1	0.0%	0	--	2	1	100.0%	36	32	12.5%
Larceny from Vehicle	0	1	-100.0%	1	-100.0%	5	9	-44.4%	46	32	43.8%
Other Larceny	5	5	0.0%	2	150.0%	14	18	-22.2%	132	132	0.0%
Total:	6	9	-33.3%	3	100.0%	23	35	-34.3%	232	228	1.8%
OTHER CRIME:											
Simple Assault	1	2	-50.0%	0	--	2	6	-66.7%	32	42	-23.8%
Prostitution	0	0	--	0	--	0	0	--	0	0	--
Drugs & Narcotics	1	0	--	0	--	1	6	-83.3%	15	36	-58.3%
Vandalism	2	8	-75.0%	5	-60.0%	12	24	-50.0%	90	98	-8.2%
Intimidation/Threatening	4	3	33.3%	6	-33.3%	19	15	26.7%	88	70	25.7%
Weapons Violation	1	0	--	0	--	2	2	0.0%	9	17	-47.1%
Total:	9	13	-30.8%	11	-18.2%	36	53	-32.1%	234	263	-11.0%
Motor Vehicle Stops	14	22	-36.4%	14	0.0%	42	74	-43.2%	212	587	-63.9%
Confirmed Shots Fired	0	0	--	0	--	2	1	100.0%	9	10	-10.0%



DISTRICT 4 - MAJOR CRIMES

JUN 6- JUN 19 2022



Major Crimes selection selection

CHRG_DESC

ASSAULT WITH A FIREARM

LARCENY FROM VEHICLE

MOTOR VEHICLE THEFT (NH STEAL)

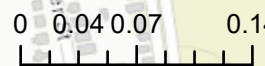
ROBBERY

DISCLAIMER:
No warranty is made by the New Haven Police Department as to the accuracy, reliability or completeness of these data. The listed addresses may not necessarily be the actual locations of incidents, but are rather used as reference points. The New Haven Police Department assumes no responsibility arising from use of this information.

Dist4_Police_Geographic_Beat

CARBEATNUM

- 40
- 41
- 42
- 43
- <all other values>



DISTRICT 4 MAJOR CRIMES BETWEEN JUN 6 - JUN 19 2022							
CASE#	CHRG_DESC	PREM_DESC	ADDRESS	DATE	TIME	DOW	DIST
22019978	ASSAULT WITH A FIREARM	STREET/HIGHWAY/ALLEYWAY	542 GEORGE ST	6/14/2022	2204	TUE	4
22018873	ASSAULT WITH A FIREARM	STREET/HIGHWAY/ALLEYWAY	105 BEERS ST	6/6/2022	2209	MON	4
22018740	LARCENY-FROM VEHICLE	PARKING LOT / GARAGE	111 PARK ST, APT15H	6/9/2022	1735	THU	4
22020471	MOTOR VEHICLE THEFT (NH STE	PARKING LOT / GARAGE	111 PARK ST	6/18/2022	1858	SAT	4
22020290	ROBBERY	COMMERCIAL/OFFICE BLDG	88 YORK ST	6/17/2022	1036	FRI	4

WEEKLY CRIME / CFS COMPARISON REPORT

This report covers periods:

Current Week	6/13/2022	to	6/19/2022	(Monday-Sunday)
Prior Week	6/6/2021	to	6/12/2022	(Prior Week)
Last 4 Weeks	5/23/2021	to	6/19/2022	(28 Day Period)
Year to Date (YTD)	1/1/2022	to	6/19/2022	

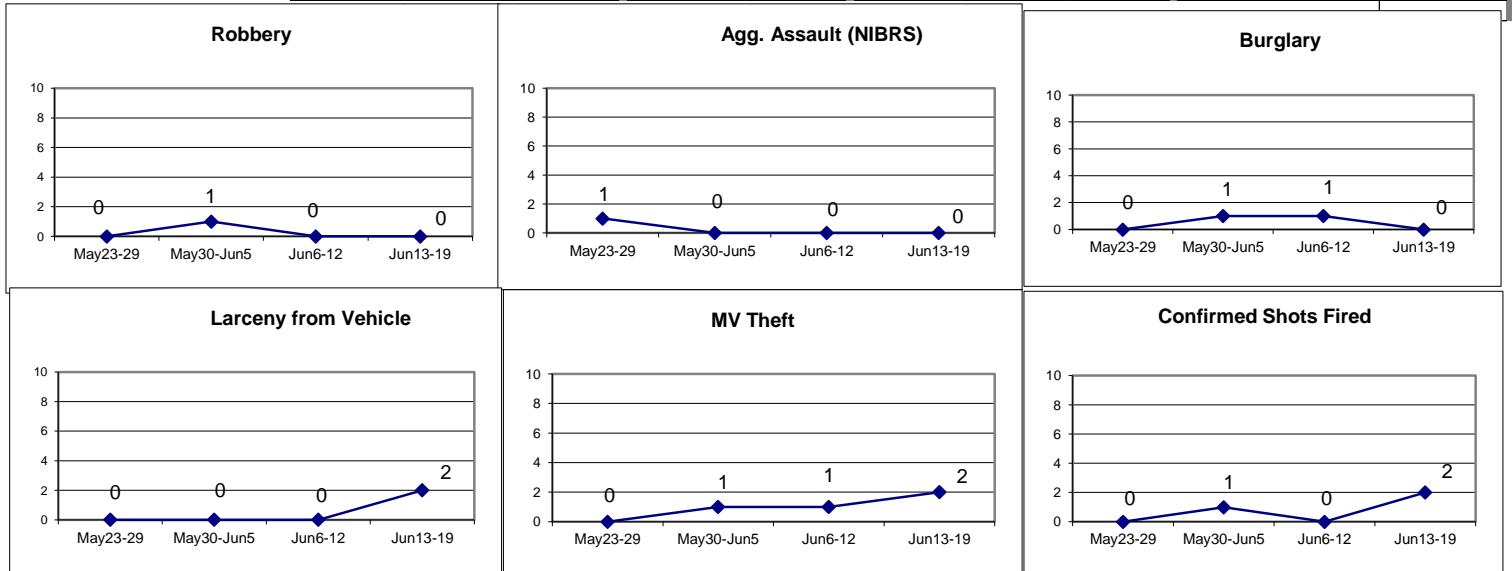


Each period is compared to the same period in the previous year.

DISTRICT 5 - HILL NORTH

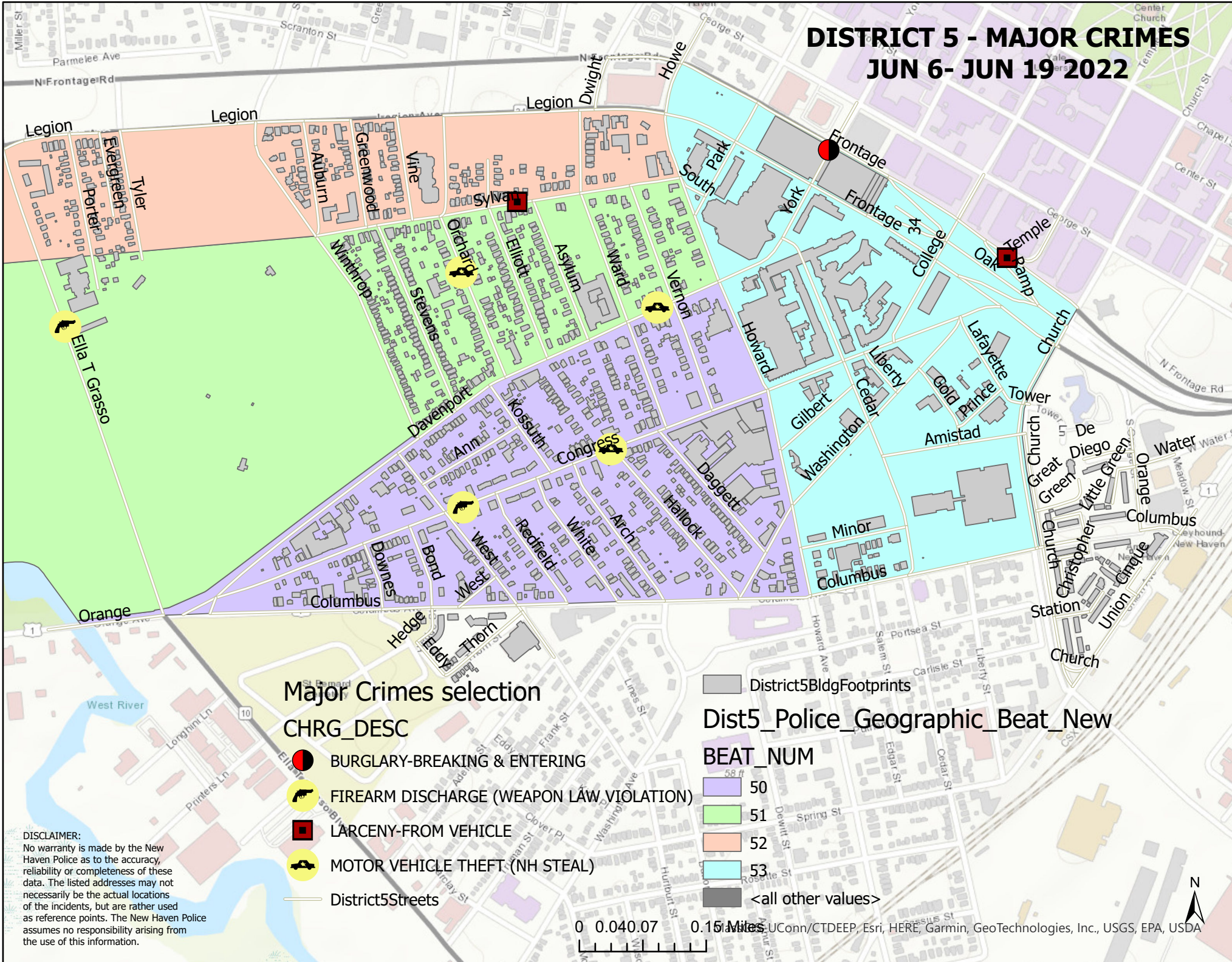
Incident Reports

	Week to Date			Prior Week		28 days			Year to Date		
	2022	2021	Cng	2022	Cng	2022	2021	Cng	2022	2021	Cng
VIOLENT CRIME:											
Murder Victims	0	0	--	0	--	0	0	--	1	1	0.0%
Felony Sex. Assault	0	0	--	0	--	0	0	--	1	0	--
Robbery with Firearm	0	0	--	0	--	0	0	--	1	1	0.0%
Other Robbery	0	0	--	0	--	1	1	0.0%	5	5	0.0%
Assault with Firearm Victims	0	0	--	0	--	2	0	--	2	5	-60.0%
Agg. Assault (NIBRS)	0	0	--	0	--	1	2	-50.0%	10	11	-9.1%
Total:	0	0	--	0	--	4	3	33.3%	20	23	-13.0%
PROPERTY CRIME:											
Burglary	0	0	--	1	-100.0%	2	1	100.0%	9	4	125.0%
MV Theft	2	0	--	1	100.0%	4	4	0.0%	15	17	-11.8%
Larceny from Vehicle	2	0	--	0	--	2	0	--	10	9	11.1%
Other Larceny	4	1	300.0%	3	33.3%	10	12	-16.7%	100	74	35.1%
Total:	8	1	700.0%	5	60.0%	18	17	5.9%	134	104	28.8%
OTHER CRIME:											
Simple Assault	2	1	100.0%	1	100.0%	5	2	150.0%	35	21	66.7%
Prostitution	0	0	--	0	--	0	0	--	0	0	--
Drugs & Narcotics	0	1	-100.0%	0	--	1	4	-75.0%	13	40	-67.5%
Vandalism	0	1	-100.0%	3	-100.0%	9	3	200.0%	45	39	15.4%
Intimidation/Threatening	2	4	-50.0%	3	-33.3%	13	9	44.4%	45	68	-33.8%
Weapons Violation	1	0	--	0	--	1	1	0.0%	5	7	-28.6%
Total:	5	7	-28.6%	7	-28.6%	29	19	52.6%	143	175	-18.3%
Motor Vehicle Stops	6	13	-53.8%	5	20.0%	24	64	-62.5%	231	493	-53.1%
Confirmed Shots Fired	2	0	--	0	--	3	0	--	7	3	133.3%








DISTRICT 5 - MAJOR CRIMES

JUN 6- JUN 19 2022



Major Crimes selection






CHRG_DESC

-  BURGLARY-BREAKING & ENTERING
-  FIREARM DISCHARGE (WEAPON LAW VIOLATION)
-  LARCENY-FROM VEHICLE
-  MOTOR VEHICLE THEFT (NH STEAL)
-  District5Streets

 District5BldgFootprints

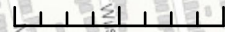
Dist5_Police_Geographic_Beat_New

BEAT_NUM

-  50
-  51
-  52
-  53
-  <all other values>

DISCLAIMER:
No warranty is made by the New Haven Police as to the accuracy, reliability or completeness of these data. The listed addresses may not necessarily be the actual locations of the incidents, but are rather used as reference points. The New Haven Police assumes no responsibility arising from the use of this information.

0 0.040.07 0.15 Miles



UConn/CTDEEP, Esri, HERE, Garmin, GeoTechnologies, Inc., USGS, EPA, USDA



DISTRICT 5 - MAJOR CRIMES BETWEEN JUN 6 - JUN 19 2022							
CASE#	CHRG_DESC	PREM_DESC	ADDRESS	DATE	TIME	DOW	DIST
22018913	BURGLARY-BREAKING & ENTERIN	PARKING LOT / GARAGE	66 YORK ST	6/7/2022	1016	TUE	5
22020350	FIREARM DISCHARGE (WEAPON L	PARKING LOT / GARAGE	778 CONGRESS AVE	6/17/2022	1730	FRI	5
22020398	FIREARM DISCHARGE (WEAPON L	STREET/HIGHWAY/ALLEYWAY	891 ELLA T GRASSO BLVI	6/18/2022	0318	SAT	5
22019977	LARCENY-FROM VEHICLE	PARKING LOT / GARAGE	1 TEMPLE ST	6/14/2022	2135	TUE	5
22020046	LARCENY-FROM VEHICLE	STREET/HIGHWAY/ALLEYWAY	63 SYLVAN AVE	6/15/2022	1123	WED	5
22019643	MOTOR VEHICLE THEFT (NH STEA	STREET/HIGHWAY/ALLEYWAY	133 DAVENPORT AVE	6/13/2022	1004	MON	5
22020230	MOTOR VEHICLE THEFT (NH STEA	STREET/HIGHWAY/ALLEYWAY	90 HALLOCK ST	6/16/2022	1918	THU	5
22019040	MOTOR VEHICLE THEFT (NH STEA	STREET/HIGHWAY/ALLEYWAY	78 ORCHARD ST	6/8/2022	0659	WED	5

WEEKLY CRIME / CFS COMPARISON REPORT

This report covers periods:

Current Week	6/13/2022	to	6/19/2022	(Monday-Sunday)
Prior Week	6/6/2021	to	6/12/2022	(Prior Week)
Last 4 Weeks	5/23/2021	to	6/19/2022	(28 Day Period)
Year to Date (YTD)	1/1/2022	to	6/19/2022	

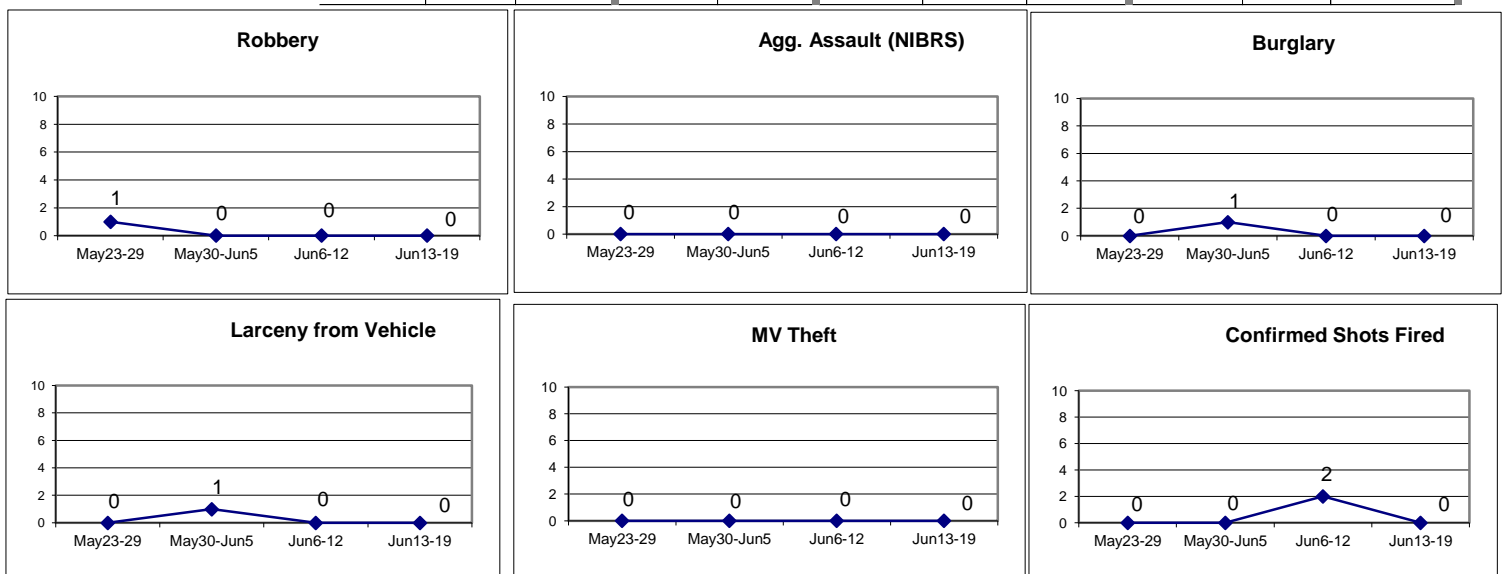


Each period is compared to the same period in the previous year.

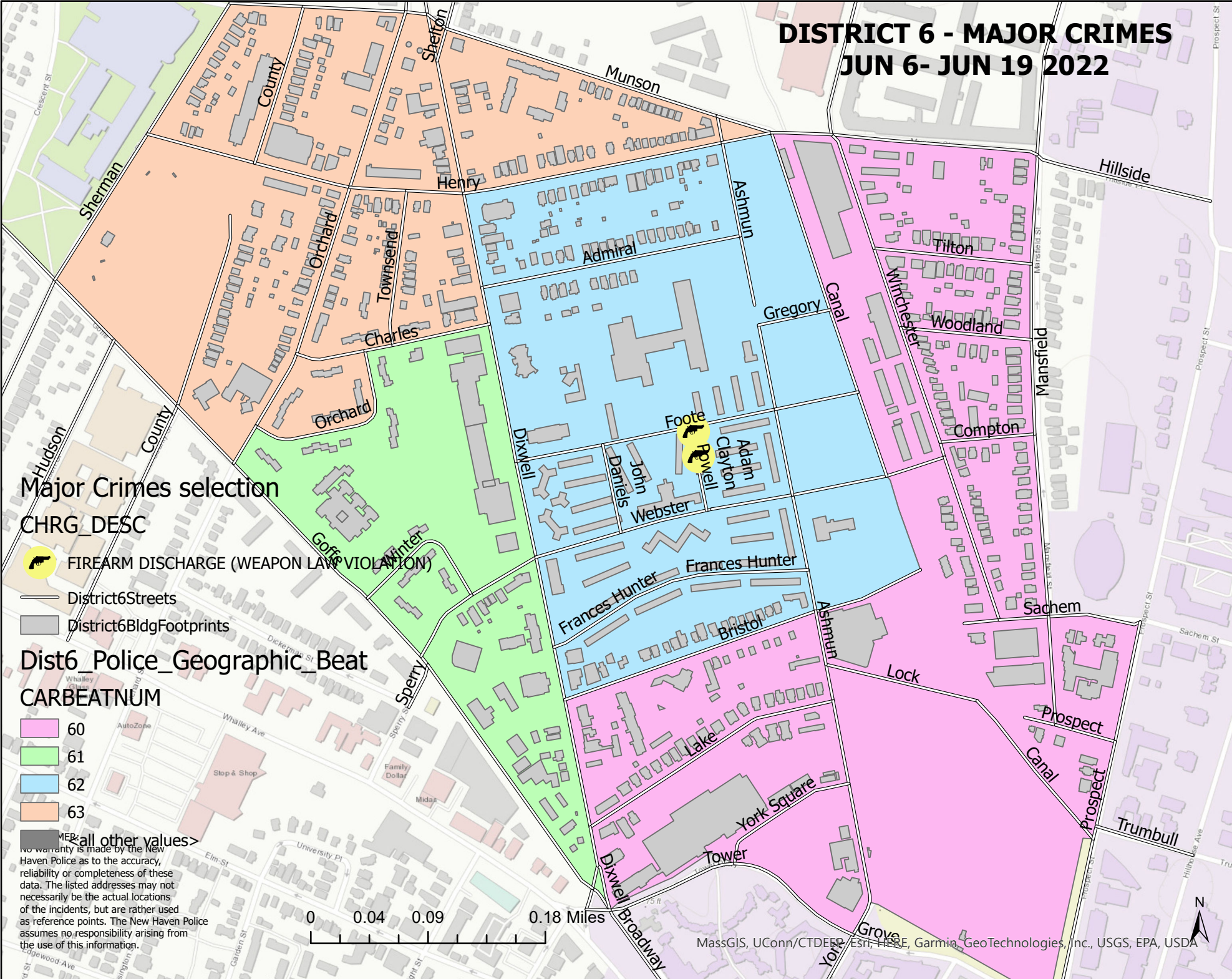
DISTRICT 6 - DIXWELL

Incident Reports

	Week to Date			Prior Week		28 days			Year to Date		
	2022	2021	Cng	2022	Cng	2022	2021	Cng	2022	2021	Cng
VIOLENT CRIME:											
Murder Victims	0	0	--	0	--	0	0	--	1	0	--
Felony Sex. Assault	0	0	--	0	--	0	0	--	0	0	--
Robbery with Firearm	0	0	--	0	--	0	1	-100.0%	2	2	0.0%
Other Robbery	0	0	--	0	--	1	2	-50.0%	2	2	0.0%
Assault with Firearm Victims	0	0	--	0	--	0	0	--	3	2	50.0%
Agg. Assault (NIBRS)	0	0	--	0	--	0	1	-100.0%	5	5	0.0%
Total:	0	0	--	0	--	1	4	-75.0%	13	11	18.2%
PROPERTY CRIME:											
Burglary	0	0	--	0	--	1	0	--	5	7	-28.6%
MV Theft	0	0	--	0	--	0	0	--	9	8	12.5%
Larceny from Vehicle	0	0	--	0	--	1	1	0.0%	6	3	100.0%
Other Larceny	0	0	--	1	-100.0%	4	1	300.0%	20	16	25.0%
Total:	0	0	--	1	-100.0%	6	2	200.0%	40	34	17.6%
OTHER CRIME:											
Simple Assault	1	0	--	0	--	1	1	0.0%	5	7	-28.6%
Prostitution	0	0	--	0	--	0	0	--	0	0	--
Drugs & Narcotics	0	0	--	0	--	0	1	-100.0%	0	6	-100.0%
Vandalism	1	1	0.0%	2	-50.0%	6	3	100.0%	22	15	46.7%
Intimidation/Threatening	0	1	-100.0%	1	-100.0%	6	4	50.0%	22	22	0.0%
Weapons Violation	0	0	--	1	-100.0%	1	0	--	5	5	0.0%
Total:	2	2	0.0%	4	-50.0%	14	9	55.6%	54	55	-1.8%
Motor Vehicle Stops	3	1	200.0%	5	-40.0%	9	11	-18.2%	33	90	-63.3%
Confirmed Shots Fired	0	1	-100.0%	0	--	2	1	100.0%	3	10	-70.0%



DISTRICT 6 - MAJOR CRIMES JUN 6- JUN 19 2022



Major Crimes selection

CHRG_DESC

FIREARM DISCHARGE (WEAPON LAW VIOLATION)

— District6Streets
 ■ District6BldgFootprints

Dist6_Police_Geographic_Beat

CARBEATNUM

- 60
- 61
- 62
- 63

MEB: all other values >
 No warranty is made by the New Haven Police as to the accuracy, reliability or completeness of these data. The listed addresses may not necessarily be the actual locations of the incidents, but are rather used as reference points. The New Haven Police assumes no responsibility arising from the use of this information.



DISTRICT 6 - MAJOR CRIMES BETWEEN JUN 6 - JUN 19 2022							
CASE#	CHRG_DESC	PREM_DESC	ADDRESS	DATE	TIME	DOW	DIST
22018967	FIREARM DISCHARGE (WEAPON LAW V	RESIDENCE/HOME	2 ADAM CLAYTON PO'	6/7/2022	1535	TUE	6
22019264	FIREARM DISCHARGE (WEAPON LAW V	STREET/HIGHWAY/ALLE	8 ADAM CLAYTON PO'	6/9/2022	2358	THU	6

WEEKLY CRIME / CFS COMPARISON REPORT

This report covers periods:

Current Week	6/13/2022	to	6/19/2022	(Monday-Sunday)
Prior Week	6/6/2021	to	6/12/2022	(Prior Week)
Last 4 Weeks	5/23/2021	to	6/19/2022	(28 Day Period)
Year to Date (YTD)	1/1/2022	to	6/19/2022	

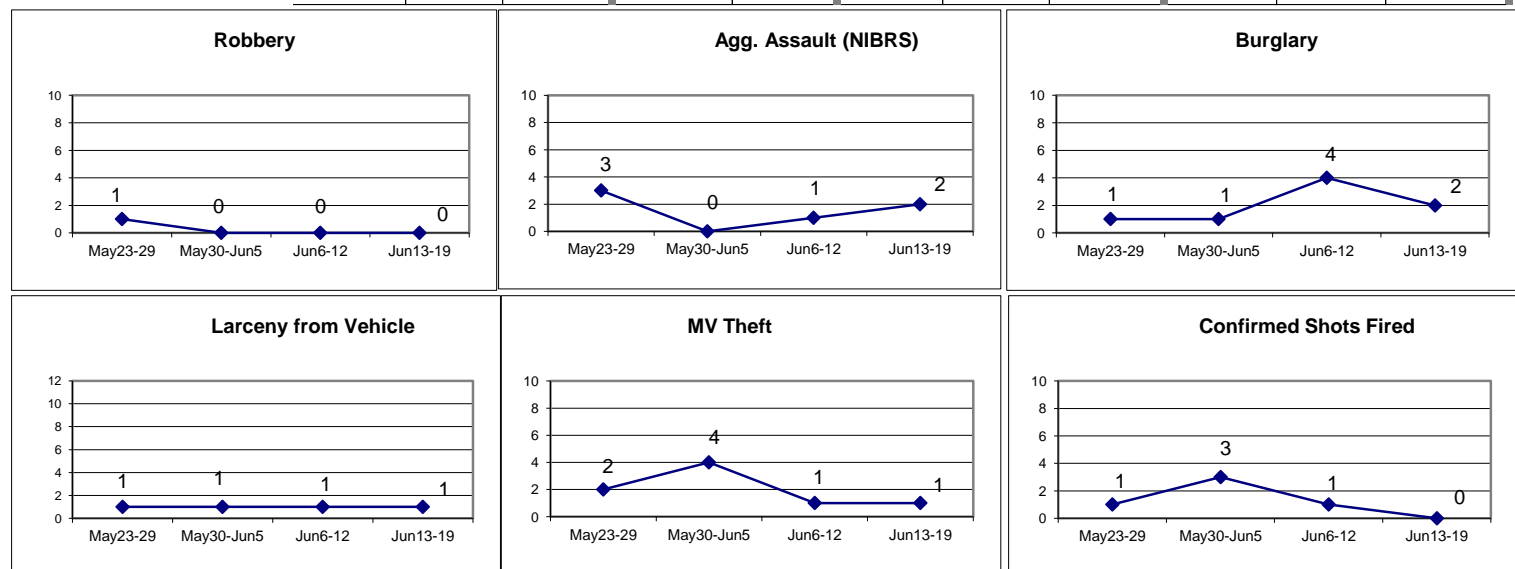


Each period is compared to the same period in the previous year.

DISTRICT 7 - NEWHALLVILLE

Incident Reports

	Week to Date			Prior Week		28 days			Year to Date		
	2022	2021	Cng	2022	Cng	2022	2021	Cng	2022	2021	Cng
VIOLENT CRIME:											
Murder Victims	1	0	--	0	--	1	1	0.0%	1	5	-80.0%
Felony Sex. Assault	0	0	--	0	--	1	0	--	2	0	--
Robbery with Firearm	0	1	-100.0%	0	--	0	1	-100.0%	4	4	0.0%
Other Robbery	0	1	-100.0%	0	--	1	1	0.0%	7	3	133.3%
Assault with Firearm Victims	0	0	--	1	-100.0%	3	2	50.0%	6	8	-25.0%
Agg. Assault (NIBRS)	2	0	--	1	100.0%	6	3	100.0%	13	20	-35.0%
Total:	3	2	50.0%	2	50.0%	12	8	50.0%	33	40	-17.5%
PROPERTY CRIME:											
Burglary	2	1	100.0%	4	-50.0%	8	7	14.3%	26	39	-33.3%
MV Theft	1	0	--	1	0.0%	8	5	60.0%	36	30	20.0%
Larceny from Vehicle	1	2	-50.0%	1	0.0%	4	11	-63.6%	28	27	3.7%
Other Larceny	1	2	-50.0%	8	-87.5%	16	15	6.7%	119	120	-0.8%
Total:	5	5	0.0%	14	-64.3%	36	38	-5.3%	209	216	-3.2%
OTHER CRIME:											
Simple Assault	1	2	-50.0%	0	--	3	7	-57.1%	32	31	3.2%
Prostitution	0	0	--	0	--	0	0	--	0	0	--
Drugs & Narcotics	0	1	-100.0%	1	-100.0%	2	2	0.0%	8	31	-74.2%
Vandalism	10	4	150.0%	7	42.9%	31	26	19.2%	122	118	3.4%
Intimidation/Threatening	5	4	25.0%	4	25.0%	22	25	-12.0%	116	131	-11.5%
Weapons Violation	2	1	100.0%	2	0.0%	7	3	133.3%	19	28	-32.1%
Total:	18	12	50.0%	14	28.6%	65	63	3.2%	297	339	-12.4%
Motor Vehicle Stops	8	20	-60.0%	33	-75.8%	49	77	-36.4%	324	416	-22.1%
Confirmed Shots Fired	0	0	--	1	-100.0%	5	6	-16.7%	35	25	40.0%



DISTRICT 7 - MAJOR CRIMES

JUN 6 - JUN 19 2022

Major Crimes selection

CHRG_DESC

- ASSAULT WITH A FIREARM
- BURGLARY-BREAKING & ENTERING
- FIREARM DISCHARGE (WEAPON LAW VIOLATION)
- INTIMIDATION WITH A WEAPON
- LARCENY-FROM VEHICLE
- MOTOR VEHICLE THEFT (NH STEAL)
- MURDER & NON NEGLIGENT MANSLAUGHTER

Dist7_Police_Geographic_Beat

CARBEATNUM

- 70
- 71
- 72
- 73
- <all other values>



DISCLAIMER:
No warranty is made by the New Haven Police as to the accuracy, reliability or completeness of these data. The listed addresses may not necessarily be the actual locations of the incidents, but are rather used as reference points. The New Haven Police assumes no responsibility arising from the use of this information.



DISTRICT 7 - MAJOR CRIMES BETWEEN JUN 6 - JUN 19 2022							
CASE#	CHRG_DESC	PREM_DESC	ADDRESS	DATE	TIME	DOW	DIST
22019519	ASSAULT WITH A FIREARM	CONVENIENCE STORE	280 STARR ST	6/11/2022	2353	SAT	7
22019827	BURGLARY-BREAKING & ENTERING	RESIDENCE/HOME	70 OGDEN ST	6/14/2022	1000	TUE	7
22020378	BURGLARY-BREAKING & ENTERING	RESIDENCE/HOME	234 STARR ST, FL02	6/18/2022	1832	SAT	7
22019173	BURGLARY-BREAKING & ENTERING	RESIDENCE/HOME	77 EDGEHILL RD	6/9/2022	0516	THU	7
22019284	BURGLARY-BREAKING & ENTERING	PARKING LOT / GARAGE	147 CANNER ST	6/10/2022	0558	FRI	7
22019452	BURGLARY-BREAKING & ENTERING	PARKING LOT / GARAGE	165 HUNTINGTON ST	6/11/2022	0747	SAT	7
22019465	BURGLARY-BREAKING & ENTERING	RESIDENCE/HOME	130 HUNTINGTON ST	6/11/2022	0955	SAT	7
22019274	FIREARM DISCHARGE (WEAPON LAW	STREET/HIGHWAY/ALLEYWAY	64 POND ST	6/10/2022	0040	FRI	7
22020138	INTIMIDATION WITH A WEAPON	RESIDENCE/HOME	94 IVY ST, FL1	6/16/2022	1052	THU	7
22020585	INTIMIDATION WITH A WEAPON	STREET/HIGHWAY/ALLEYWAY	12 LILAC ST, FL02	6/19/2022	1929	SUN	7
22020537	LARCENY-FROM VEHICLE	PARKING LOT / GARAGE	16 GEM ST	6/19/2022	1232	SUN	7
22019187	LARCENY-FROM VEHICLE	STREET/HIGHWAY/ALLEYWAY	106 NASH ST	6/9/2022	1109	THU	7
22019868	MOTOR VEHICLE THEFT (NH STEAL)	STREET/HIGHWAY/ALLEYWAY	283 W IVY ST	6/14/2022	1249	TUE	7
22018816	MOTOR VEHICLE THEFT (NH STEAL)	STREET/HIGHWAY/ALLEYWAY	673 WINCHESTER AVE	6/6/2022	1641	MON	7
22020112	MURDER & NON NEGLIGENT MANSLA	STREET/HIGHWAY/ALLEYWAY	WINCHESTER AVE & STA	6/15/2022	1851	WED	7

WEEKLY CRIME / CFS COMPARISON REPORT

This report covers periods:

Current Week	6/13/2022	to	6/19/2022	(Monday-Sunday)
Prior Week	6/6/2021	to	6/12/2022	(Prior Week)
Last 4 Weeks	5/23/2021	to	6/19/2022	(28 Day Period)
Year to Date (YTD)	1/1/2022	to	6/19/2022	



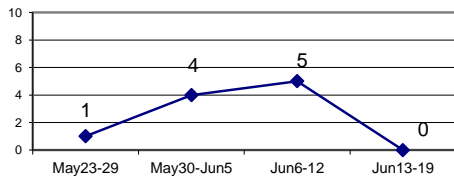
Each period is compared to the same period in the previous year.

DISTRICT 8 - FAIR HAVEN

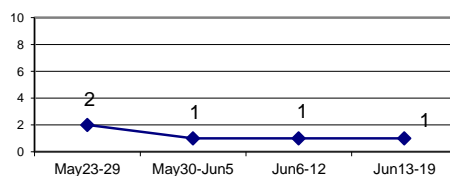
Incident Reports

	Week to Date			Prior Week		28 days			Year to Date		
	2022	2021	Cng	2022	Cng	2022	2021	Cng	2022	2021	Cng
VIOLENT CRIME:											
Murder Victims	0	0	--	0	--	0	0	--	0	1	-100.0%
Felony Sex. Assault	0	0	--	0	--	0	0	--	1	0	--
Robbery with Firearm	0	0	--	3	-100.0%	3	2	50.0%	8	13	-38.5%
Other Robbery	0	0	--	2	-100.0%	7	4	75.0%	14	14	0.0%
Assault with Firearm Victims	3	1	200.0%	0	--	4	1	300.0%	11	8	37.5%
Agg. Assault (NIBRS)	1	2	-50.0%	1	0.0%	5	4	25.0%	25	28	-10.7%
Total:	4	3	33.3%	6	-33.3%	19	11	72.7%	59	64	-7.8%
PROPERTY CRIME:											
Burglary	1	0	--	0	--	5	1	400.0%	20	21	-4.8%
MV Theft	1	1	0.0%	1	0.0%	8	5	60.0%	46	35	31.4%
Larceny from Vehicle	0	0	--	0	--	0	4	-100.0%	22	32	-31.3%
Other Larceny	3	3	0.0%	6	-50.0%	11	8	37.5%	99	87	13.8%
Total:	5	4	25.0%	7	-28.6%	24	18	33.3%	187	175	6.9%
OTHER CRIME:											
Simple Assault	3	1	200.0%	1	200.0%	10	3	233.3%	45	47	-4.3%
Prostitution	0	0	--	0	--	0	0	--	0	0	--
Drugs & Narcotics	2	2	0.0%	1	100.0%	8	11	-27.3%	29	69	-58.0%
Vandalism	3	8	-62.5%	1	200.0%	9	20	-55.0%	75	101	-25.7%
Intimidation/Threatening	3	8	-62.5%	2	50.0%	21	26	-19.2%	112	134	-16.4%
Weapons Violation	0	2	-100.0%	2	-100.0%	5	5	0.0%	20	31	-35.5%
Total:	11	21	-47.6%	7	57.1%	53	65	-18.5%	281	382	-26.4%
Motor Vehicle Stops	27	6	350.0%	34	-20.6%	73	68	7.4%	410	472	-13.1%
Confirmed Shots Fired	0	1	-100.0%	0	--	1	7	-85.7%	21	27	-22.2%

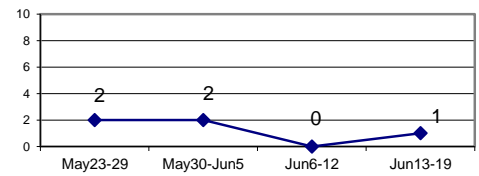
Robbery



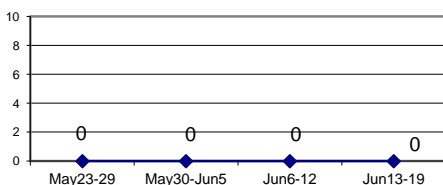
Agg. Assault (NIBRS)



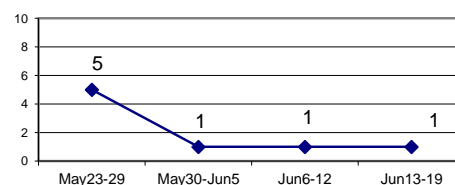
Burglary



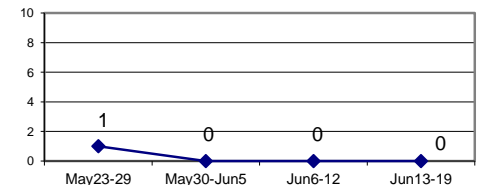
Larceny from Vehicle



MV Theft



Confirmed Shots Fired





DIST 8 - MAJOR CRIMES

JUN 6- JUN 19 2022

Major Crimes selection






CHRG_DESC

-  ASSAULT WITH A FIREARM
-  BURGLARY-BREAKING & ENTERING
-  INTIMIDATION WITH A WEAPON
-  MOTOR VEHICLE THEFT (NH STEAL)
-  ROBBERY
-  ROBBERY WITH A FIREARM

-  District8Streets
-  District8BldgFootprints

Dist8_Police_Geographic_Beat

CARBEATNUM

-  80
-  81
-  82
-  83
-  84

DISCLAIMER:
No warranty is made by the New Haven Police as to the accuracy, reliability or completeness of these data. The listed addresses may not necessarily be the actual locations of the incidents, but are rather used as reference points. The New Haven Police assumes no responsibility arising from the use of this information.



Esri Community Maps Contributors, Esri, HERE, Garmin, SafeGraph, GeoTechnologies, Inc, METI/NASA, USGS, EPA, NPS, US Census Bureau, US



DISTRICT 8 - MAJOR CRIMES BETWEEN JUN 6 - JUN 19 2022							
CASE#	CHRG_DESC	PREM_DESC	ADDRESS	DATE	TIME	DOW	DIST
22020122	ASSAULT WITH A FIREARM	STREET/HIGHWAY/ALLEYWAY	515 FERRY ST	6/15/2022	2128	WED	8
22019713	BURGLARY-BREAKING & ENTERI	RESTAURANT	145 HAMILTON ST	6/13/2022	1258	MON	8
22019062	INTIMIDATION WITH A WEAPON	STREET/HIGHWAY/ALLEYWAY	144 EXCHANGE ST	6/8/2022	0853	WED	8
22020515	MOTOR VEHICLE THEFT (NH STEA	STREET/HIGHWAY/ALLEYWAY	41 HOUSTON ST	6/19/2022	0927	SUN	8
22019141	MOTOR VEHICLE THEFT (NH STEA	STREET/HIGHWAY/ALLEYWAY	51 BAILEY ST	6/8/2022	2017	WED	8
22018870	ROBBERY	STREET/HIGHWAY/ALLEYWAY	FERRY ST & CHAMBERS ST	6/7/2022	1555	TUE	8
22019310	ROBBERY	RESIDENCE/HOME	657 GRAND AVE, APT313	6/10/2022	0937	FRI	8
22019414	ROBBERY WITH A FIREARM	STREET/HIGHWAY/ALLEYWAY	PARK PLACE & DOVER ST	6/10/2022	2054	FRI	8
22018788	ROBBERY WITH A FIREARM	PARKING LOT / GARAGE	238 GRAND AVE	6/6/2022	1037	MON	8
22018876	ROBBERY WITH A FIREARM	PARKING LOT / GARAGE	291 FERRY STREET	6/6/2022	2319	MON	8

This report covers periods:

Current Week	6/13/2022	to	6/19/2022	(Monday-Sunday)
Prior Week	6/6/2021	to	6/12/2022	(Prior Week)
Last 4 Weeks	5/23/2021	to	6/19/2022	(28 Day Period)
Year to Date (YTD)	1/1/2022	to	6/19/2022	

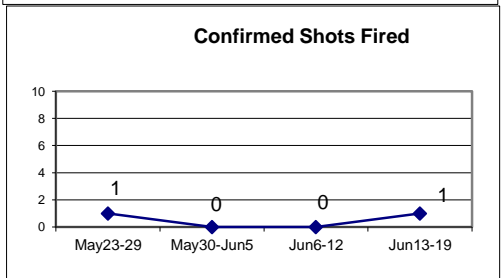
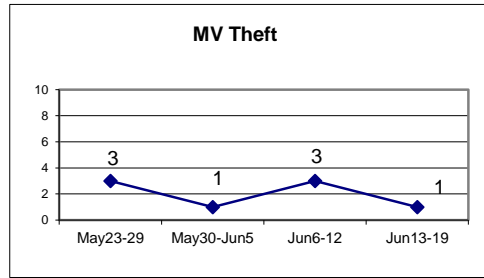
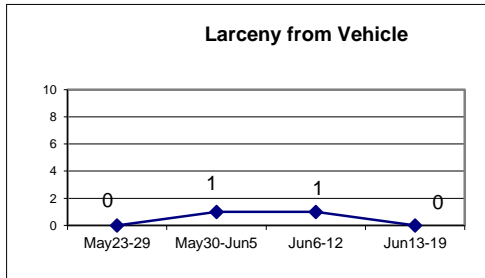
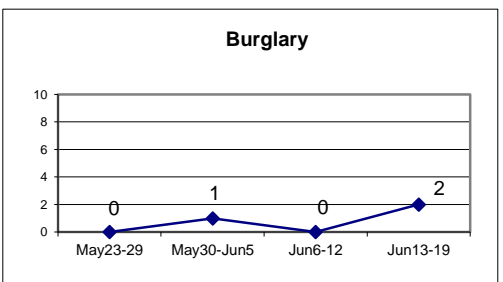
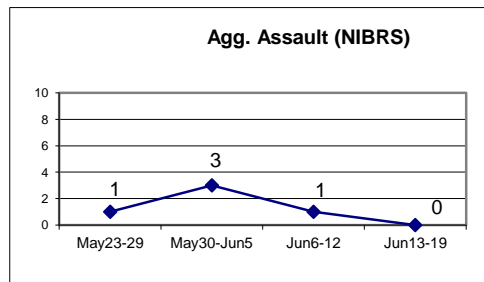
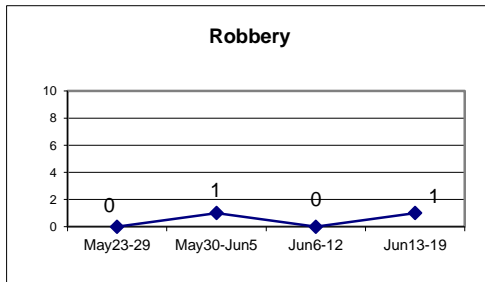


Each period is compared to the same period in the previous year.

DISTRICT 9 - EAST SHORE

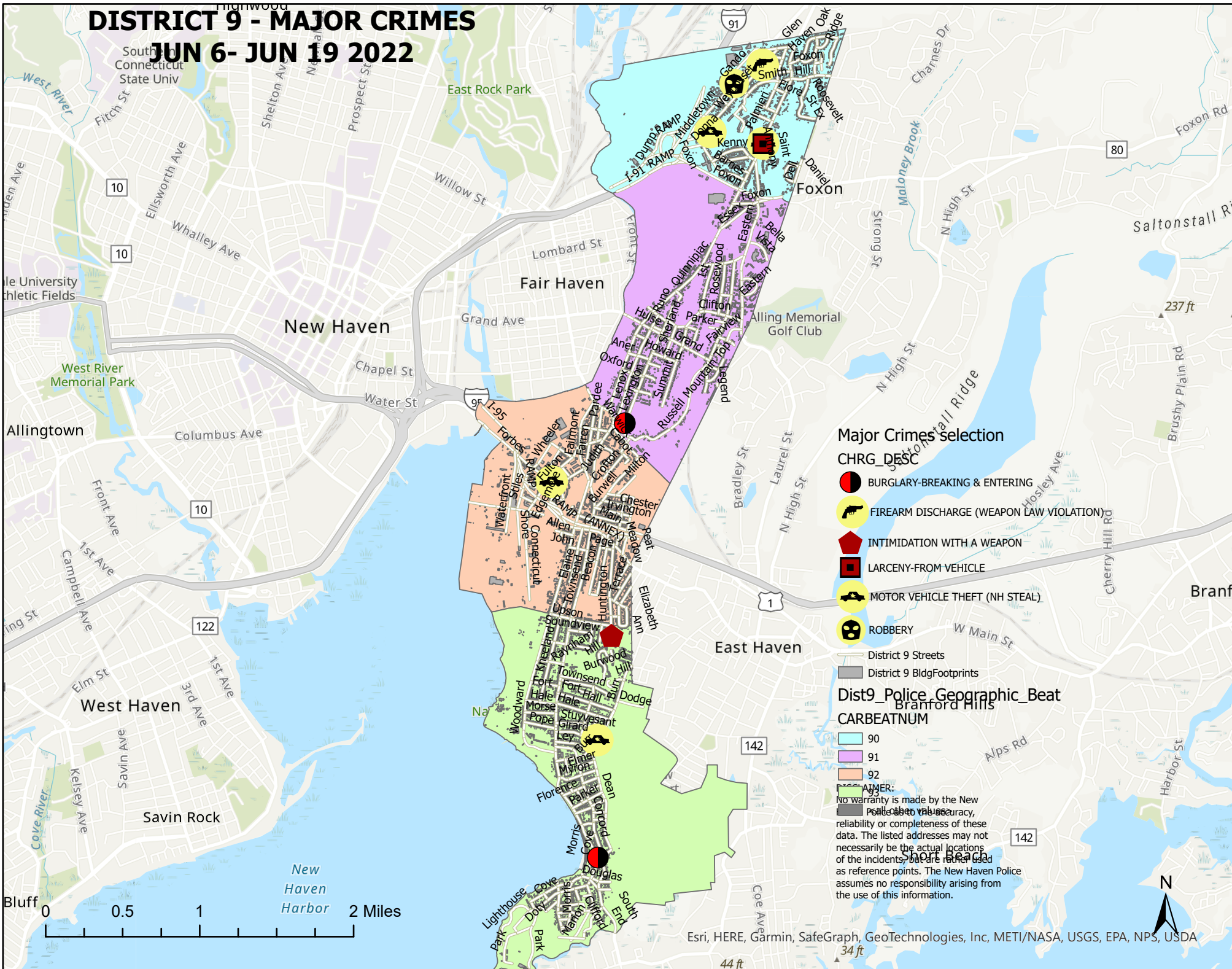
Incident Reports

	Week to Date			Prior Week		28 days			Year to Date		
	2022	2021	Cng	2022	Cng	2022	2021	Cng	2022	2021	Cng
VIOLENT CRIME:											
Murder Victims	0	0	--	0	--	0	0	--	0	1	-100.0%
Felony Sex. Assault	0	0	--	0	--	0	0	--	2	1	100.0%
Robbery with Firearm	0	0	--	0	--	0	1	-100.0%	4	4	0.0%
Other Robbery	1	1	0.0%	0	--	2	2	0.0%	3	4	-25.0%
Assault with Firearm Victims	0	1	-100.0%	0	--	0	1	-100.0%	1	8	-87.5%
Agg. Assault (NIBRS)	0	0	--	1	-100.0%	5	1	400.0%	13	18	-27.8%
Total:	1	2	-50.0%	1	0.0%	7	5	40.0%	23	36	-36.1%
PROPERTY CRIME:											
Burglary	2	0	--	0	--	3	4	-25.0%	10	21	-52.4%
MV Theft	1	1	0.0%	3	-66.7%	8	2	300.0%	40	50	-20.0%
Larceny from Vehicle	0	0	--	1	-100.0%	2	2	0.0%	21	28	-25.0%
Other Larceny	11	5	120.0%	8	37.5%	41	23	78.3%	193	248	-22.2%
Total:	14	6	133.3%	12	16.7%	54	31	74.2%	264	347	-23.9%
OTHER CRIME:											
Simple Assault	1	4	-75.0%	1	0.0%	3	7	-57.1%	20	40	-50.0%
Prostitution	0	0	--	0	--	0	0	--	0	0	--
Drugs & Narcotics	1	0	--	1	0.0%	3	2	50.0%	7	22	-68.2%
Vandalism	6	4	50.0%	1	500.0%	13	17	-23.5%	82	97	-15.5%
Intimidation/Threatening	4	3	33.3%	6	-33.3%	17	15	13.3%	106	142	-25.4%
Weapons Violation	3	0	--	1	200.0%	6	2	200.0%	15	18	-16.7%
Total:	15	11	36.4%	10	50.0%	42	43	-2.3%	230	319	-27.9%
Motor Vehicle Stops	3	5	-40.0%	2	50.0%	12	62	-80.6%	342	652	-47.5%
Confirmed Shots Fired	1	3	-66.7%	0	--	2	4	-50.0%	12	23	-47.8%












DISTRICT 9 - MAJOR CRIMES

JUN 6 - JUN 19 2022



Major Crimes selection

- CHRG_DESC**
-  BURGLARY-BREAKING & ENTERING
 -  FIREARM DISCHARGE (WEAPON LAW VIOLATION)
 -  INTIMIDATION WITH A WEAPON
 -  LARCENY-FROM VEHICLE
 -  MOTOR VEHICLE THEFT (NH STEAL)
 -  ROBBERY

- Dist9_Police_Geographic_Beat**
- CARBEATNUM**
-  90
 -  91
 -  92

DISCLAIMER:
 No warranty is made by the New Haven Police Department as to the accuracy, reliability or completeness of these data. The listed addresses may not necessarily be the actual locations of the incidents, but are rather used as reference points. The New Haven Police assumes no responsibility arising from the use of this information.

DISTRICT 9 - MAJOR CRIMES BETWEEN JUN 6 - JUN 19 2022							
CASE#	CHRG_DESC	PREM_DESC	ADDRESS	DATE	TIME	DOW	DIST
22020314	BURGLARY-BREAKING & ENTERING	RESIDENCE/HOME	38 LEXINGTON AVE	6/18/2022	0829	SAT	9
22020403	BURGLARY-BREAKING & ENTERING	PARKING LOT / GARAGE	30 TOWNSEND AVE	6/18/2022	0733	SAT	9
22020204	FIREARM DISCHARGE (WEAPON LAW	STREET/HIGHWAY/ALLEYWAY	260 WEYBOSSET ST	6/16/2022	1517	THU	9
22019163	INTIMIDATION WITH A WEAPON	RESIDENCE/HOME	129 HUNTINGTON RD	6/9/2022	0146	THU	9
22018783	LARCENY-FROM VEHICLE	PARKING LOT / GARAGE	1423 QUINNIPIAC AVE, .	6/6/2022	0934	MON	9
22019922	MOTOR VEHICLE THEFT (NH STEAL)	PARKING LOT / GARAGE	1425 QUINNIPIAC AVE, .	6/14/2022	1740	TUE	9
22018947	MOTOR VEHICLE THEFT (NH STEAL)	RESIDENCE/HOME	261 FORBES AVE, FL01	6/7/2022	1127	TUE	9
22019259	MOTOR VEHICLE THEFT (NH STEAL)	PARKING LOT / GARAGE	155 BURR ST	6/9/2022	2050	THU	9
22019447	MOTOR VEHICLE THEFT (NH STEAL)	PARKING LOT / GARAGE	40 DONNA DR	6/11/2022	0630	SAT	9
22020090	ROBBERY	STREET/HIGHWAY/ALLEYWAY	MIDDLETOWN AVE & C	6/15/2022	1537	WED	9

WEEKLY CRIME / CFS COMPARISON REPORT

This report covers periods:

Current Week	6/13/2022	to	6/19/2022	(Monday-Sunday)
Prior Week	6/6/2021	to	6/12/2022	(Prior Week)
Last 4 Weeks	5/23/2021	to	6/19/2022	(28 Day Period)
Year to Date (YTD)	1/1/2022	to	6/19/2022	

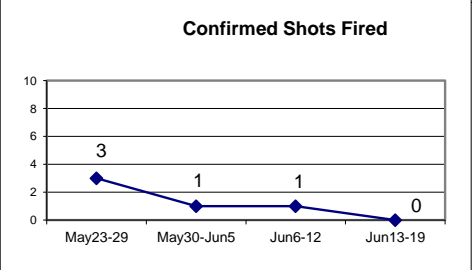
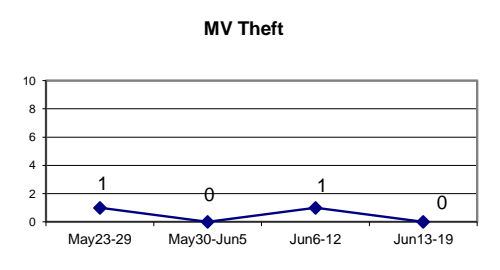
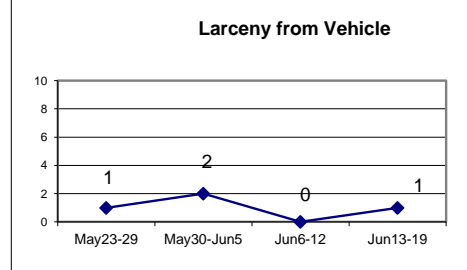
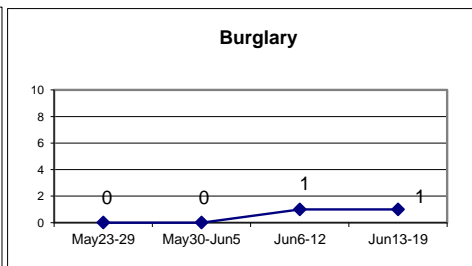
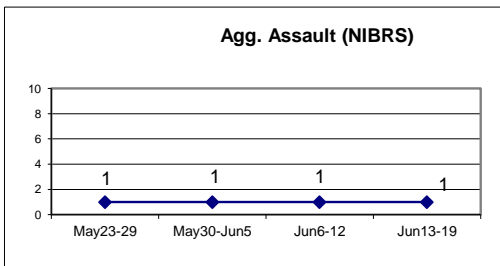
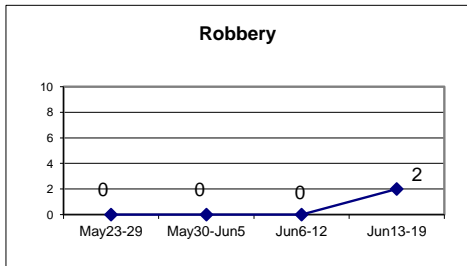


Each period is compared to the same period in the previous year.

DISTRICT 10 - BEAVER HILL

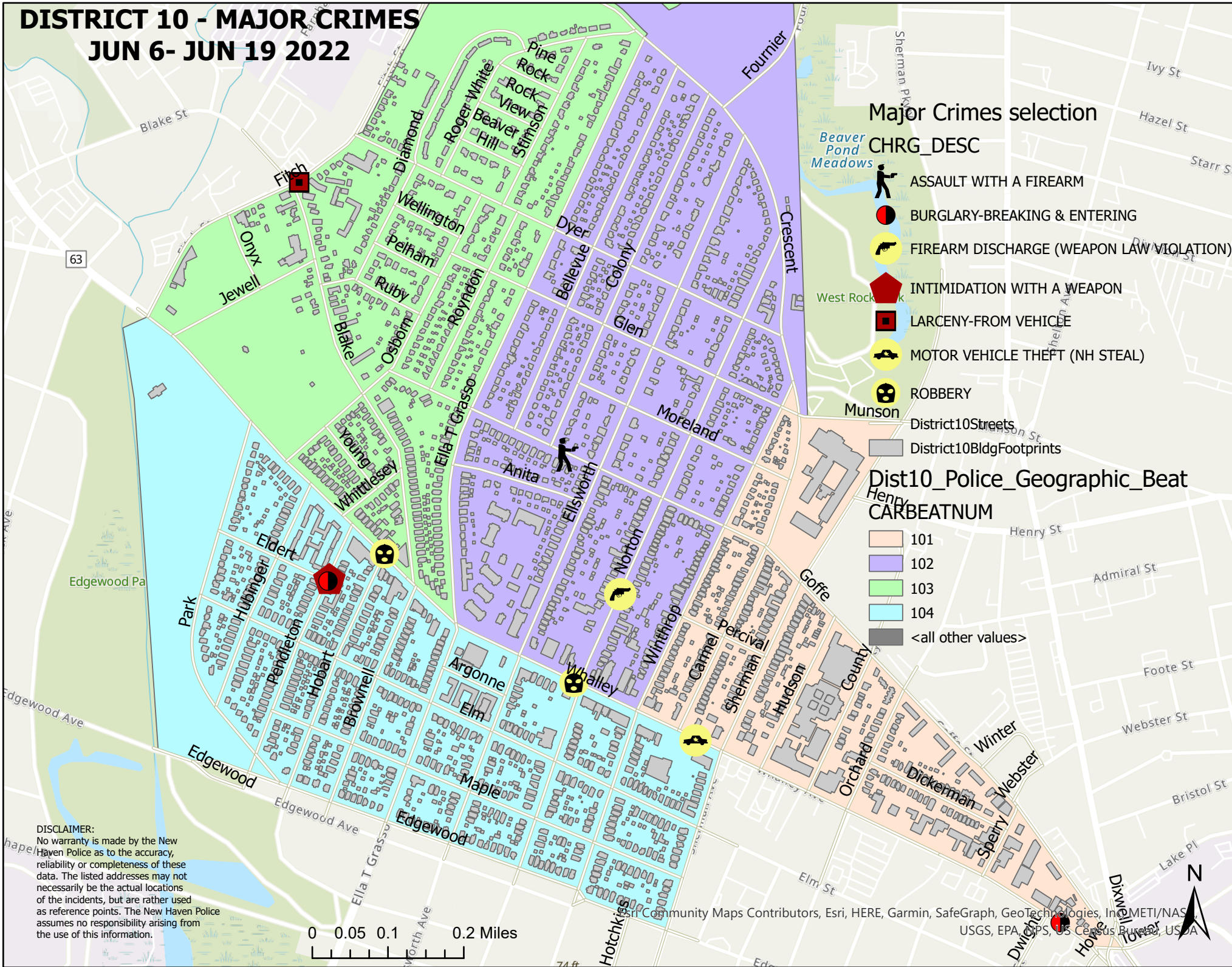
Incident Reports

	Week to Date			Prior Week		28 days			Year to Date		
	2022	2021	Cng	2022	Cng	2022	2021	Cng	2022	2021	Cng
VIOLENT CRIME:											
Murder Victims	0	0	--	0	--	0	0	--	0	0	--
Felony Sex. Assault	0	0	--	0	--	0	1	-100.0%	0	4	-100.0%
Robbery with Firearm	0	0	--	0	--	0	2	-100.0%	2	6	-66.7%
Other Robbery	2	0	--	0	--	2	3	-33.3%	4	1	300.0%
Assault with Firearm Victims	0	0	--	1	-100.0%	2	2	0.0%	6	3	100.0%
Agg. Assault (NIBRS)	1	0	--	1	0.0%	4	2	100.0%	9	11	-18.2%
Total:	3	0	--	2	50.0%	8	10	-20.0%	21	25	-16.0%
PROPERTY CRIME:											
Burglary	1	0	--	1	0.0%	2	3	-33.3%	9	15	-40.0%
MV Theft	0	1	-100.0%	1	-100.0%	2	2	0.0%	20	33	-39.4%
Larceny from Vehicle	1	0	--	0	--	4	2	100.0%	19	11	72.7%
Other Larceny	2	1	100.0%	1	100.0%	7	11	-36.4%	83	75	10.7%
Total:	4	2	100.0%	3	33.3%	15	18	-16.7%	131	134	-2.2%
OTHER CRIME:											
Simple Assault	0	0	--	0	--	1	3	-66.7%	23	26	-11.5%
Prostitution	0	0	--	0	--	0	0	--	0	0	--
Drugs & Narcotics	0	1	-100.0%	0	--	0	7	-100.0%	4	30	-86.7%
Vandalism	1	2	-50.0%	1	0.0%	5	12	-58.3%	55	66	-16.7%
Intimidation/Threatening	1	3	-66.7%	1	0.0%	14	17	-17.6%	66	82	-19.5%
Weapons Violation	1	0	--	0	--	2	2	0.0%	7	14	-50.0%
Total:	3	6	-50.0%	2	50.0%	22	41	-46.3%	155	218	-28.9%
Motor Vehicle Stops	154	8	1825.0%	64	140.6%	253	46	450.0%	475	533	-10.9%
Confirmed Shots Fired	0	1	-100.0%	1	-100.0%	5	2	150.0%	20	21	-4.8%



DISTRICT 10 - MAJOR CRIMES

JUN 6- JUN 19 2022



Major Crimes selection

- CHRG_DESC**
- ASSAULT WITH A FIREARM
 - BURGLARY-BREAKING & ENTERING
 - FIREARM DISCHARGE (WEAPON LAW VIOLATION)
 - INTIMIDATION WITH A WEAPON
 - LARCENY-FROM VEHICLE
 - MOTOR VEHICLE THEFT (NH STEAL)
 - ROBBERY

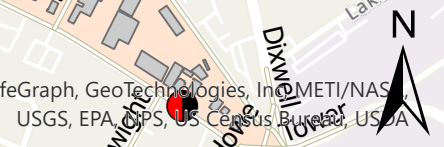
- District10Streets
- District10BldgFootprints

Dist10_Police_Geographic_Beat

CARBEATNUM

- 101
- 102
- 103
- 104
- <all other values>

DISCLAIMER:
 No warranty is made by the New Haven Police as to the accuracy, reliability or completeness of these data. The listed addresses may not necessarily be the actual locations of the incidents, but are rather used as reference points. The New Haven Police assumes no responsibility arising from the use of this information.



Map data © OpenStreetMap contributors, Esri, HERE, Garmin, SafeGraph, GeoTechnologies, Inc., METI/NAS, USGS, EPA, FIPS, US Census Bureau, USIA

DISTRICT 10 - MAJOR CRIMES BETWEEN JUN 6 - JUN 19 2022							
CASE#	CHRG_DESC	PREM_DESC	ADDRESS	DATE	TIME	DOW	DIST
22019070	ASSAULT WITH A FIREARM	STREET/HIGHWAY/ALLEYWAY	148 GOFFE TER	6/8/2022	1055	WED	10
22019683	BURGLARY-BREAKING & ENTERIN	RESTAURANT	35 WHALLEY AVE	6/13/2022	1113	MON	10
22019078	BURGLARY-BREAKING & ENTERIN	RESIDENCE/HOME	123 PENDLETON ST, A2	6/8/2022	1034	WED	10
22019009	FIREARM DISCHARGE (WEAPON L	STREET/HIGHWAY/ALLEYWAY	303 NORTON ST	6/7/2022	2022	TUE	10
22020140	INTIMIDATION WITH A WEAPON	RESIDENCE/HOME	127 PENDLETON ST	6/16/2022	0712	THU	10
22020498	LARCENY-FROM VEHICLE	RESIDENCE/HOME	155 FITCH ST	6/18/2022	2159	SAT	10
22019370	MOTOR VEHICLE THEFT (NH STEA	SERVICE/GAS STATION	308 WHALLEY AVE	6/10/2022	1606	FRI	10
22020393	ROBBERY	STREET/HIGHWAY/ALLEYWAY	WHALLEY AVE & HOB	6/17/2022	2318	FRI	10
22020425	ROBBERY	BANK/ SAVINGS LOAN	388 WHALLEY AVE	6/18/2022	1143	SAT	10