

# WEEKLY CRIME / CFS COMPARISON REPORT

This report covers periods:

Current Week	10/17/2022	to	10/23/2022	(Monday-Sunday)
Prior Week	10/10/2022	to	10/16/2022	(Prior Week)
Last 4 Weeks	9/26/2022	to	10/23/2022	(28 Day Period)
Year to Date (YTD)	1/1/2022	to	10/23/2022	



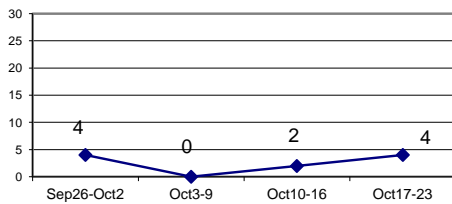
Each period is compared to the same period in the previous year.

## Citywide

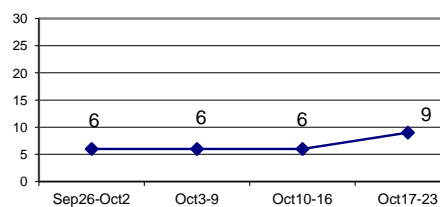
### Incident Reports

	Week to Date			Prior Week		28 days			Year to Date		
	2022	2021	Cng	2022	Cng	2022	2021	Cng	2022	2021	Cng
<b>VIOLENT CRIME:</b>											
Murder Victims	0	0	--	1	-100.0%	1	1	0.0%	9	24	-62.5%
Felony Sex. Assault	0	0	--	0	--	1	1	0.0%	20	19	5.3%
Robbery with Firearm	2	1	100.0%	2	0.0%	6	9	-33.3%	77	82	-6.1%
Other Robbery	2	2	0.0%	0	--	4	12	-66.7%	115	96	19.8%
Assault with Firearm Victims	3	2	50.0%	0	--	7	7	0.0%	98	90	8.9%
Agg. Assault (NIBRS)	9	8	12.5%	6	50.0%	27	28	-3.6%	249	299	-16.7%
<b>Total:</b>	<b>16</b>	<b>13</b>	<b>23.1%</b>	<b>9</b>	<b>77.8%</b>	<b>46</b>	<b>58</b>	<b>-20.7%</b>	<b>568</b>	<b>610</b>	<b>-6.9%</b>
<b>PROPERTY CRIME:</b>											
Burglary	5	11	-54.5%	7	-28.6%	21	32	-34.4%	286	367	-22.1%
MV Theft	15	13	15.4%	16	-6.3%	52	46	13.0%	487	518	-6.0%
Larceny from Vehicle	9	16	-43.8%	12	-25.0%	48	54	-11.1%	394	467	-15.6%
Other Larceny	40	56	-28.6%	39	2.6%	169	216	-21.8%	1,891	1,888	0.2%
<b>Total:</b>	<b>69</b>	<b>96</b>	<b>-28.1%</b>	<b>74</b>	<b>-6.8%</b>	<b>290</b>	<b>348</b>	<b>-16.7%</b>	<b>3,058</b>	<b>3,240</b>	<b>-5.6%</b>
<b>OTHER CRIME:</b>											
Simple Assault	14	25	-44.0%	12	16.7%	53	70	-24.3%	512	534	-4.1%
Prostitution	0	0	--	0	--	0	0	--	0	0	--
Drugs & Narcotics	2	12	-83.3%	3	-33.3%	13	38	-65.8%	193	525	-63.2%
Vandalism	28	48	-41.7%	29	-3.4%	113	184	-38.6%	1,361	1,418	-4.0%
Intimidation/Threatening-no	41	40	2.5%	30	36.7%	127	153	-17.0%	1,359	1,589	-14.5%
Weapons Violation	3	5	-40.0%	3	0.0%	14	27	-48.1%	189	260	-27.3%
<b>Total:</b>	<b>88</b>	<b>130</b>	<b>-32.3%</b>	<b>77</b>	<b>14.3%</b>	<b>320</b>	<b>472</b>	<b>-32.2%</b>	<b>3,614</b>	<b>4,326</b>	<b>-16.5%</b>
Motor Vehicle Stops	80	191	-58.1%	87	-8.0%	410	567	-27.7%	5,703	7,352	-22.4%
Confirmed Shots Fired	5	7	-28.6%	6	-16.7%	20	30	-33.3%	251	291	-13.7%

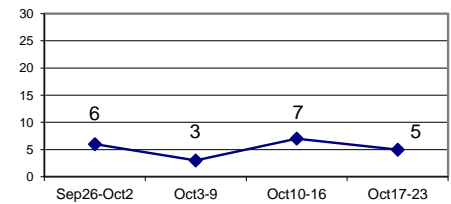
Robbery



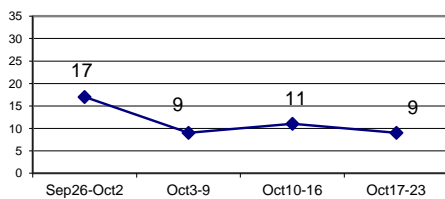
Agg. Assault (NIBRS)



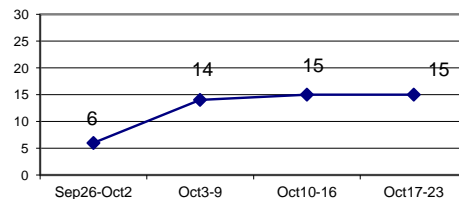
Burglary



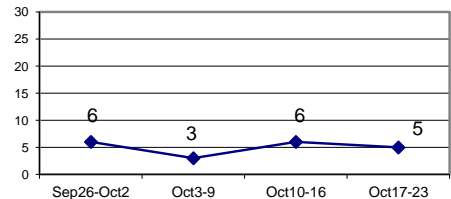
Larceny from Vehicle



MV Theft



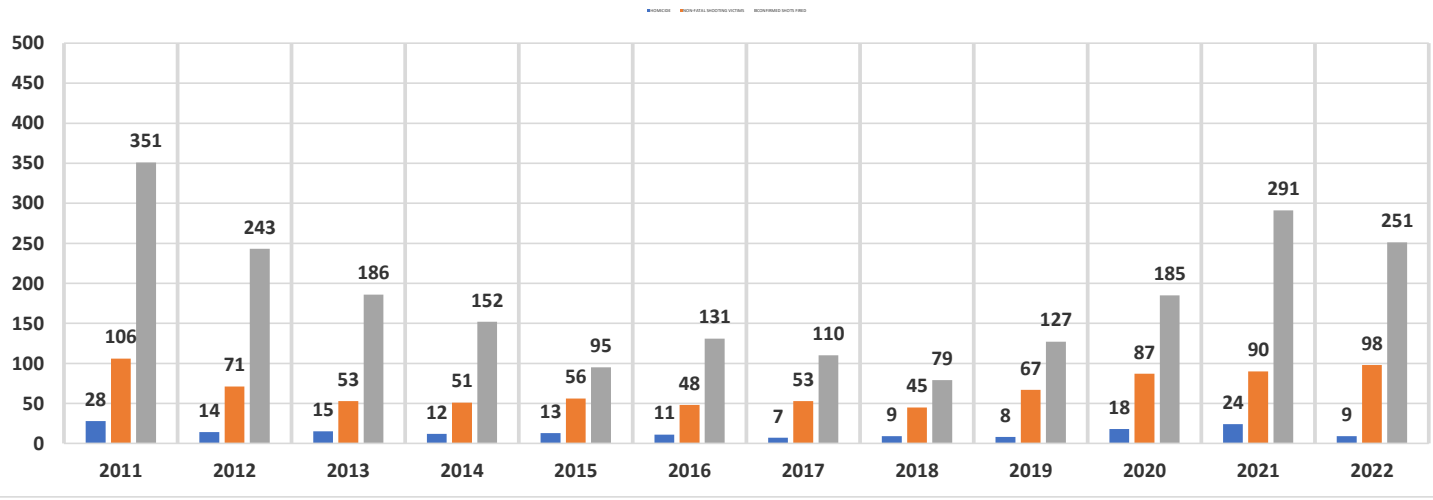
Confirmed Shots Fired



**JAN 1 TO OCT 23 COMPARISON (2011, 2012, 2013, 2014, 2015, 2016, 2017, 2018, 2019, 2020, 2021 & 2022)**

	2011	2012	2013	2014	2015	2016	2017	2018	2019	2020	2021	2022	% CHANGE 2011 & 2022
<b>HOMICIDE</b>	<b>28</b>	<b>14</b>	<b>15</b>	<b>12</b>	<b>13</b>	<b>11</b>	<b>7</b>	<b>9</b>	<b>8</b>	<b>18</b>	<b>24</b>	<b>9</b>	<b>-67.9%</b>
% change from previous year		-50.0%	7.1%	-20.0%	8.3%	-15.4%	-36.4%	28.6%	-11.1%	125.0%	33.3%	-62.5%	
<b>NON-FATAL SHOOTING VICTIMS</b>	<b>106</b>	<b>71</b>	<b>53</b>	<b>51</b>	<b>56</b>	<b>48</b>	<b>53</b>	<b>45</b>	<b>67</b>	<b>87</b>	<b>90</b>	<b>98</b>	<b>-7.5%</b>
% change from previous year		-33.0%	-25.4%	-3.8%	9.8%	-14.3%	10.4%	-15.1%	48.9%	29.9%	3.4%	8.9%	
<b>CONFIRMED SHOTS FIRED</b>	<b>351</b>	<b>243</b>	<b>186</b>	<b>152</b>	<b>95</b>	<b>131</b>	<b>110</b>	<b>79</b>	<b>127</b>	<b>185</b>	<b>291</b>	<b>251</b>	<b>-28.5%</b>
% change from previous year		-30.8%	-23.5%	-18.3%	-37.5%	37.9%	-16.0%	-28.2%	60.8%	45.7%	57.3%	-13.7%	

**HOMICIDE, NON-FATAL SHOOTING VICTIMS & CONFIRMED SHOTS FIRED  
JAN 1 - OCT 23 (2011, 2012, 2013, 2014, 2015, 2016, 2017, 2018, 2019, 2020, 2021 & 2022)**



**WEEKLY CRIME / CFS COMPARISON REPORT**

This report covers periods:

<b>Current Week</b>	<b>10/17/2022</b>	<b>to</b>	<b>10/23/2022</b>	(Monday-Sunday)
<b>Prior Week</b>	<b>10/10/2022</b>	<b>to</b>	<b>10/16/2022</b>	(Prior Week)
<b>Last 4 Weeks</b>	<b>9/26/2022</b>	<b>to</b>	<b>10/23/2022</b>	(28 Day Period)
<b>Year to Date (YTD)</b>	<b>1/1/2022</b>	<b>to</b>	<b>10/23/2022</b>	

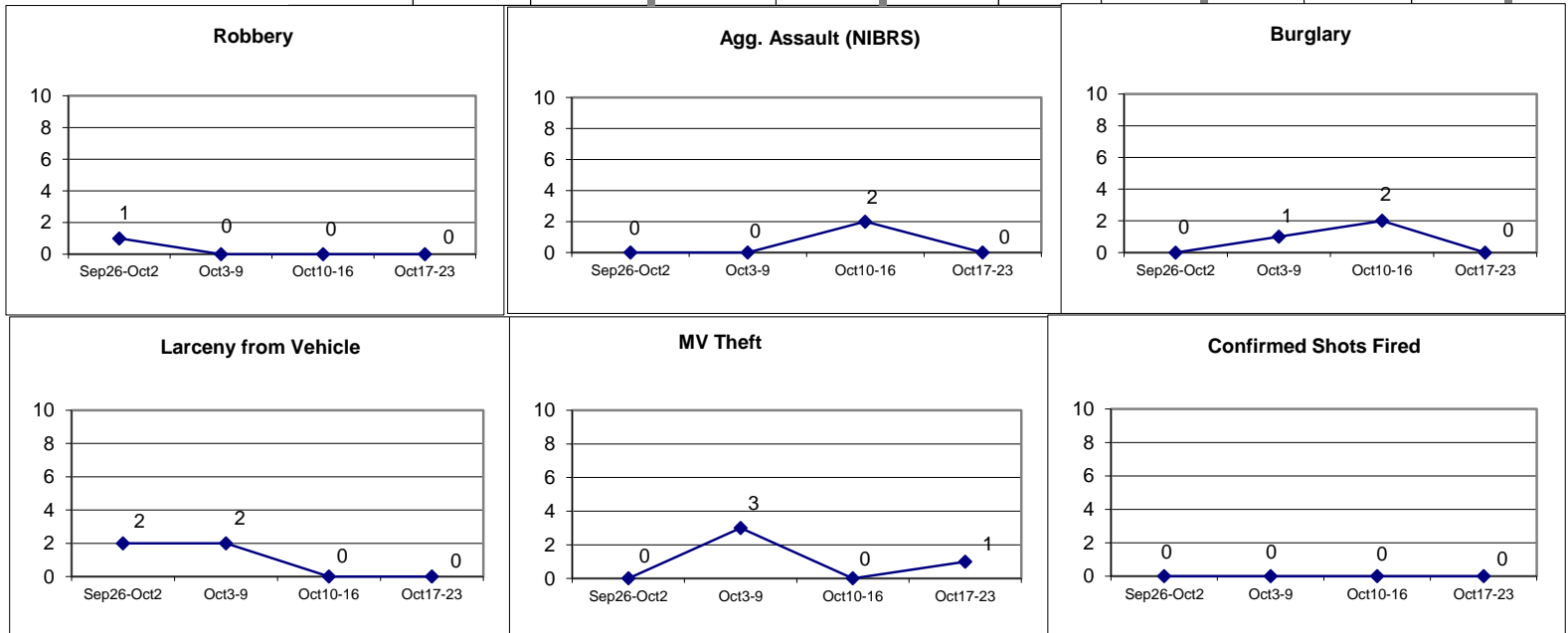


Each period is compared to the same period in the previous year.

**DISTRICT 1 - DOWNTOWN**

**Incident Reports**

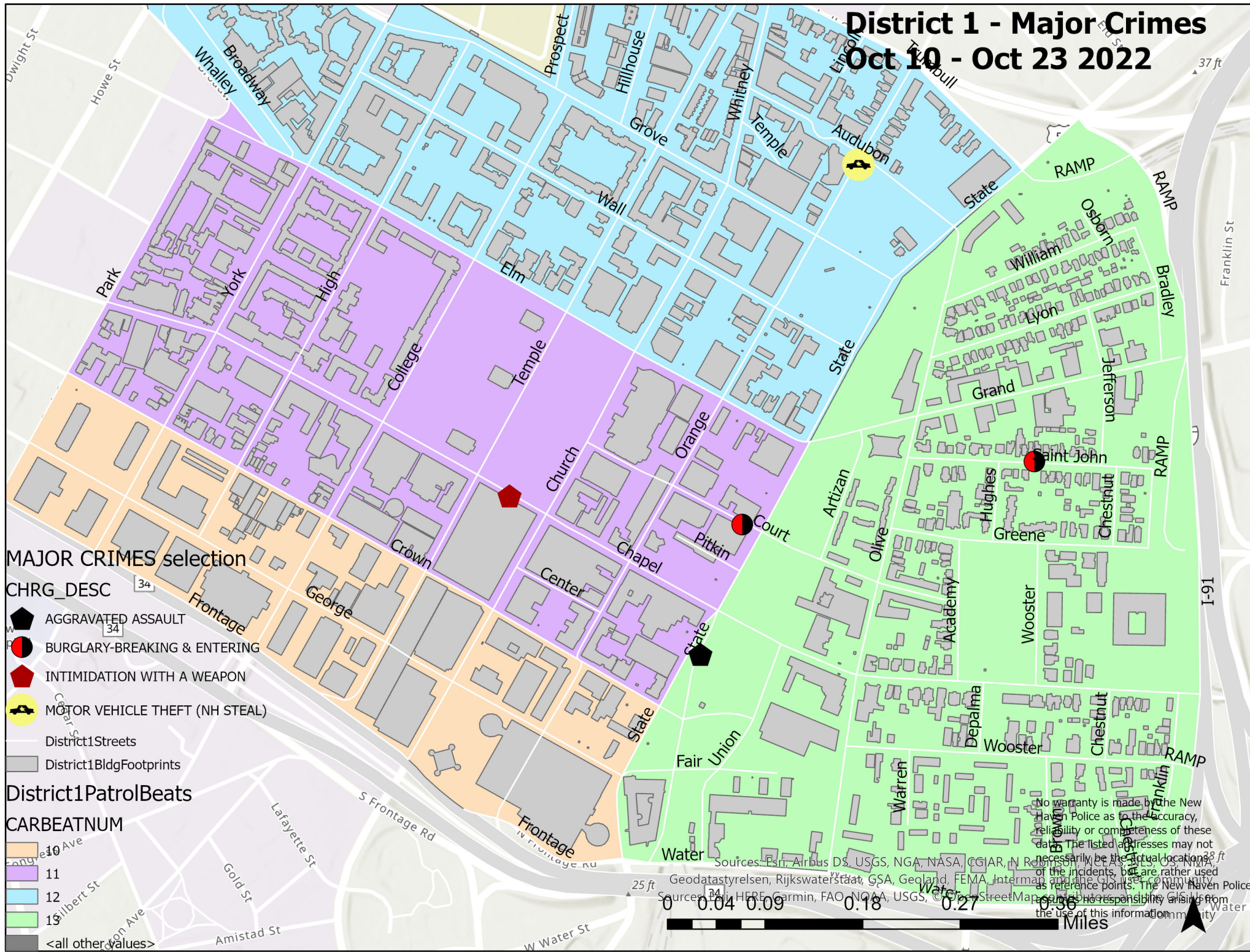
	Week to Date			Prior Week		28 days			Year to Date		
	2022	2021	Cng	2022	Cng	2022	2021	Cng	2022	2021	Cng
<b>VIOLENT CRIME:</b>											
Murder Victims	0	0	--	0	--	0	0	--	0	0	--
Felony Sex. Assault	0	0	--	0	--	0	0	--	4	4	0.0%
Robbery with Firearm	0	0	--	0	--	0	0	--	1	6	-83.3%
Other Robbery	0	0	--	0	--	1	3	-66.7%	22	13	69.2%
Assault with Firearm Victims	0	0	--	0	--	0	0	--	2	0	--
Agg. Assault (NIBRS)	0	2	-100.0%	2	-100.0%	2	2	0.0%	24	18	33.3%
<b>Total:</b>	<b>0</b>	<b>2</b>	<b>-100.0%</b>	<b>2</b>	<b>-100.0%</b>	<b>3</b>	<b>5</b>	<b>-40.0%</b>	<b>53</b>	<b>41</b>	<b>29.3%</b>
<b>PROPERTY CRIME:</b>											
Burglary	0	3	-100.0%	2	-100.0%	3	6	-50.0%	27	49	-44.9%
MV Theft	1	1	0.0%	0	--	4	7	-42.9%	43	47	-8.5%
Larceny from Vehicle	0	4	-100.0%	0	--	4	7	-42.9%	41	61	-32.8%
Other Larceny	3	4	-25.0%	4	-25.0%	21	20	5.0%	246	249	-1.2%
<b>Total:</b>	<b>4</b>	<b>12</b>	<b>-66.7%</b>	<b>6</b>	<b>-33.3%</b>	<b>32</b>	<b>40</b>	<b>-20.0%</b>	<b>357</b>	<b>406</b>	<b>-12.1%</b>
<b>OTHER CRIME:</b>											
Simple Assault	5	8	-37.5%	3	66.7%	14	15	-6.7%	72	74	-2.7%
Prostitution	0	0	--	0	--	0	0	--	0	0	--
Drugs & Narcotics	0	0	--	1	-100.0%	1	0	--	9	14	-35.7%
Vandalism	0	7	-100.0%	1	-100.0%	7	17	-58.8%	121	120	0.8%
Intimidation/Threatening	1	2	-50.0%	0	--	3	3	0.0%	72	49	46.9%
Weapons Violation	1	0	--	0	--	0	1	-100.0%	5	10	-50.0%
<b>Total:</b>	<b>7</b>	<b>17</b>	<b>-58.8%</b>	<b>5</b>	<b>40.0%</b>	<b>25</b>	<b>36</b>	<b>-30.6%</b>	<b>279</b>	<b>267</b>	<b>4.5%</b>
Motor Vehicle Stops	8	56	-85.7%	12	-33.3%	54	157	-65.6%	783	1,337	-41.4%
Confirmed Shots Fired	0	0	--	0	--	0	0	--	0	1	-100.0%







# District 1 - Major Crimes

## Oct 10 - Oct 23 2022

37 ft








### MAJOR CRIMES selection

- CHRG\_DESC
-  AGGRAVATED ASSAULT
  -  BURGLARY-BREAKING & ENTERING
  -  INTIMIDATION WITH A WEAPON
  -  MOTOR VEHICLE THEFT (NH STEAL)

- District1Streets
- District1BldgFootprints

### District1PatrolBeats

### CARBEATNUM

-  10
-  11
-  12
-  13
-  <all other values>

No warranty is made by the New Haven Police as to the accuracy, reliability or completeness of these data. The listed addresses may not necessarily be the actual locations of the incidents, but are rather used as reference points. The New Haven Police is not responsible for any liability arising from the use of this information.

Sources: Esri, Airbus DS, USGS, NGA, NASA, CGIAR, IN RECESS, NOAA, NIMA, Geodastyrelsen, Rijkswaterstaat, GSA, Geoland, FEMA, Intermap and the GIS user community

Sources: Esri, HERE, Garmin, FAO, NOAA, USGS, © OpenStreetMap contributors, Swatch Communications

0 0.04 0.09 0.18 0.27 Miles

DISTRICT 1 - MAJOR CRIMES BETWEEN OCT 10- OCT 23 2022							
CASE#	CHRG_DESC	PREM_DESC	ADDRESS	DATE	TIME	DOW	DIST
22034867	AGGRAVATED ASSAULT	STREET/HIGHWAY/ALLEYWAY	300 STATE ST	10/15/2022	0155	SAT	1
22034555	BURGLARY-BREAKING & ENTERII	RESIDENCE/HOME	116 COURT ST	10/12/2022	1510	WED	1
22034657	BURGLARY-BREAKING & ENTERII	RESIDENCE/HOME	263 SAINT JOHN ST	10/13/2022	0820	THU	1
22034764	INTIMIDATION WITH A WEAPON	STREET/HIGHWAY/ALLEYWAY	900 CHAPEL ST	10/14/2022	0007	FRI	1
22035208	MOTOR VEHICLE THEFT (NH STE/	PARKING LOT / GARAGE	367 ORANGE ST	10/18/2022	0525	TUE	1

**WEEKLY CRIME / CFS COMPARISON REPORT**

This report covers periods:

<b>Current Week</b>	<b>10/17/2022</b>	<b>to</b>	<b>10/23/2022</b>	(Monday-Sunday)
<b>Prior Week</b>	<b>10/10/2022</b>	<b>to</b>	<b>10/16/2022</b>	(Prior Week)
<b>Last 4 Weeks</b>	<b>9/26/2022</b>	<b>to</b>	<b>10/23/2022</b>	(28 Day Period)
<b>Year to Date (YTD)</b>	<b>1/1/2022</b>	<b>to</b>	<b>10/23/2022</b>	

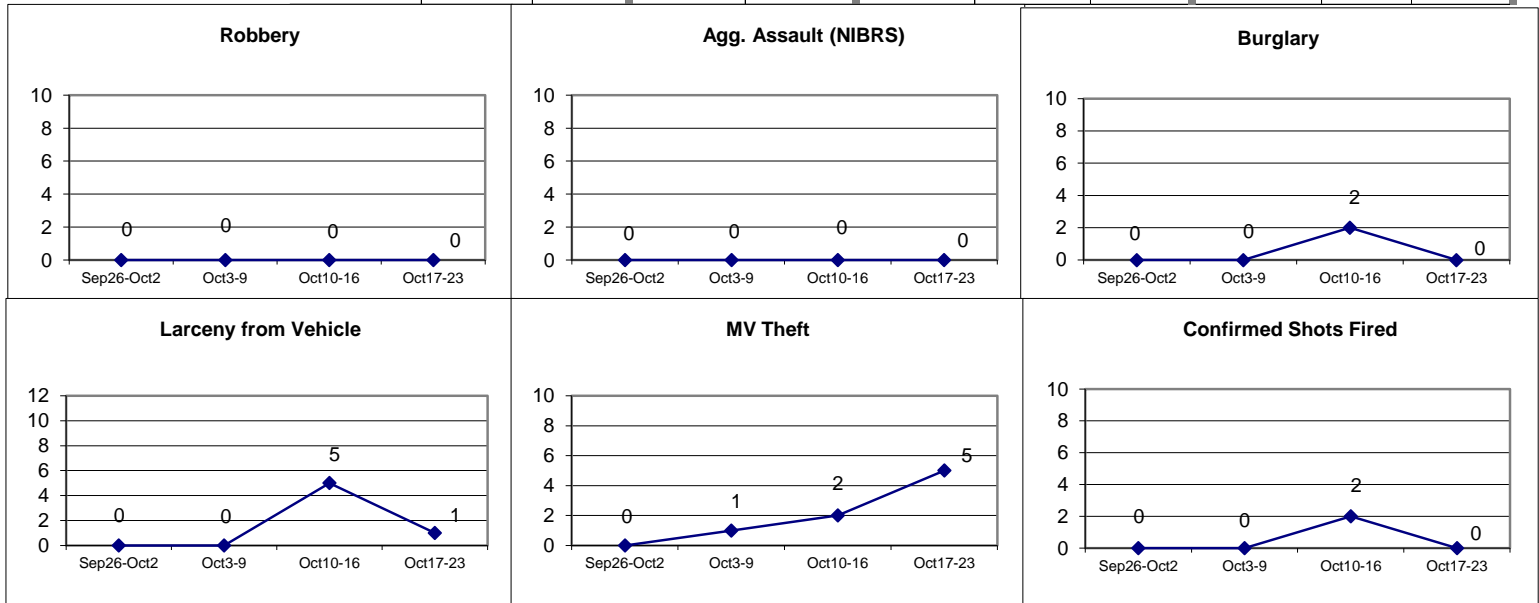


Each period is compared to the same period in the previous year.

**DISTRICT 2 - WESTVILLE**

**Incident Reports**

	Week to Date			Prior Week		28 days			Year to Date		
	2022	2021	Cng	2022	Cng	2022	2021	Cng	2022	2021	Cng
<b>VIOLENT CRIME:</b>											
Murder Victims	0	0	--	0	--	0	0	--	1	1	0.0%
Felony Sex. Assault	0	0	--	0	--	0	0	--	6	0	--
Robbery with Firearm	0	0	--	0	--	0	0	--	15	6	150.0%
Other Robbery	0	0	--	0	--	0	0	--	10	10	0.0%
Assault with Firearm Victims	0	0	--	0	--	0	1	-100.0%	7	6	16.7%
Agg. Assault (NIBRS)	0	0	--	0	--	0	2	-100.0%	10	29	-65.5%
<b>Total:</b>	<b>0</b>	<b>0</b>	<b>--</b>	<b>0</b>	<b>--</b>	<b>0</b>	<b>3</b>	<b>-100.0%</b>	<b>49</b>	<b>52</b>	<b>-5.8%</b>
<b>PROPERTY CRIME:</b>											
Burglary	0	0	--	2	-100.0%	2	3	-33.3%	29	56	-48.2%
MV Theft	5	2	150.0%	2	150.0%	8	7	14.3%	52	64	-18.8%
Larceny from Vehicle	1	1	0.0%	5	-80.0%	6	3	100.0%	46	41	12.2%
Other Larceny	1	3	-66.7%	2	-50.0%	14	23	-39.1%	182	157	15.9%
<b>Total:</b>	<b>7</b>	<b>6</b>	<b>16.7%</b>	<b>11</b>	<b>-36.4%</b>	<b>30</b>	<b>36</b>	<b>-16.7%</b>	<b>309</b>	<b>318</b>	<b>-2.8%</b>
<b>OTHER CRIME:</b>											
Simple Assault	1	2	-50.0%	0	--	2	4	-50.0%	46	33	39.4%
Prostitution	0	0	--	0	--	0	0	--	0	0	--
Drugs & Narcotics	1	2	-50.0%	0	--	1	3	-66.7%	21	29	-27.6%
Vandalism	1	6	-83.3%	5	-80.0%	15	20	-25.0%	151	134	12.7%
Intimidation/Threatening	1	1	0.0%	1	0.0%	5	15	-66.7%	151	197	-23.4%
Weapons Violation	1	0	--	0	--	1	3	-66.7%	22	33	-33.3%
<b>Total:</b>	<b>5</b>	<b>11</b>	<b>-54.5%</b>	<b>6</b>	<b>-16.7%</b>	<b>24</b>	<b>45</b>	<b>-46.7%</b>	<b>391</b>	<b>426</b>	<b>-8.2%</b>
<b>Motor Vehicle Stops</b>	<b>16</b>	<b>5</b>	<b>220.0%</b>	<b>2</b>	<b>700.0%</b>	<b>57</b>	<b>11</b>	<b>418.2%</b>	<b>377</b>	<b>392</b>	<b>-3.8%</b>
<b>Confirmed Shots Fired</b>	<b>0</b>	<b>0</b>	<b>--</b>	<b>2</b>	<b>-100.0%</b>	<b>2</b>	<b>2</b>	<b>0.0%</b>	<b>33</b>	<b>33</b>	<b>0.0%</b>








# District 2 - Major Crimes

## Oct 10 - Oct 23 2022

### MAJOR CRIMES selection






### CHRG\_DESC

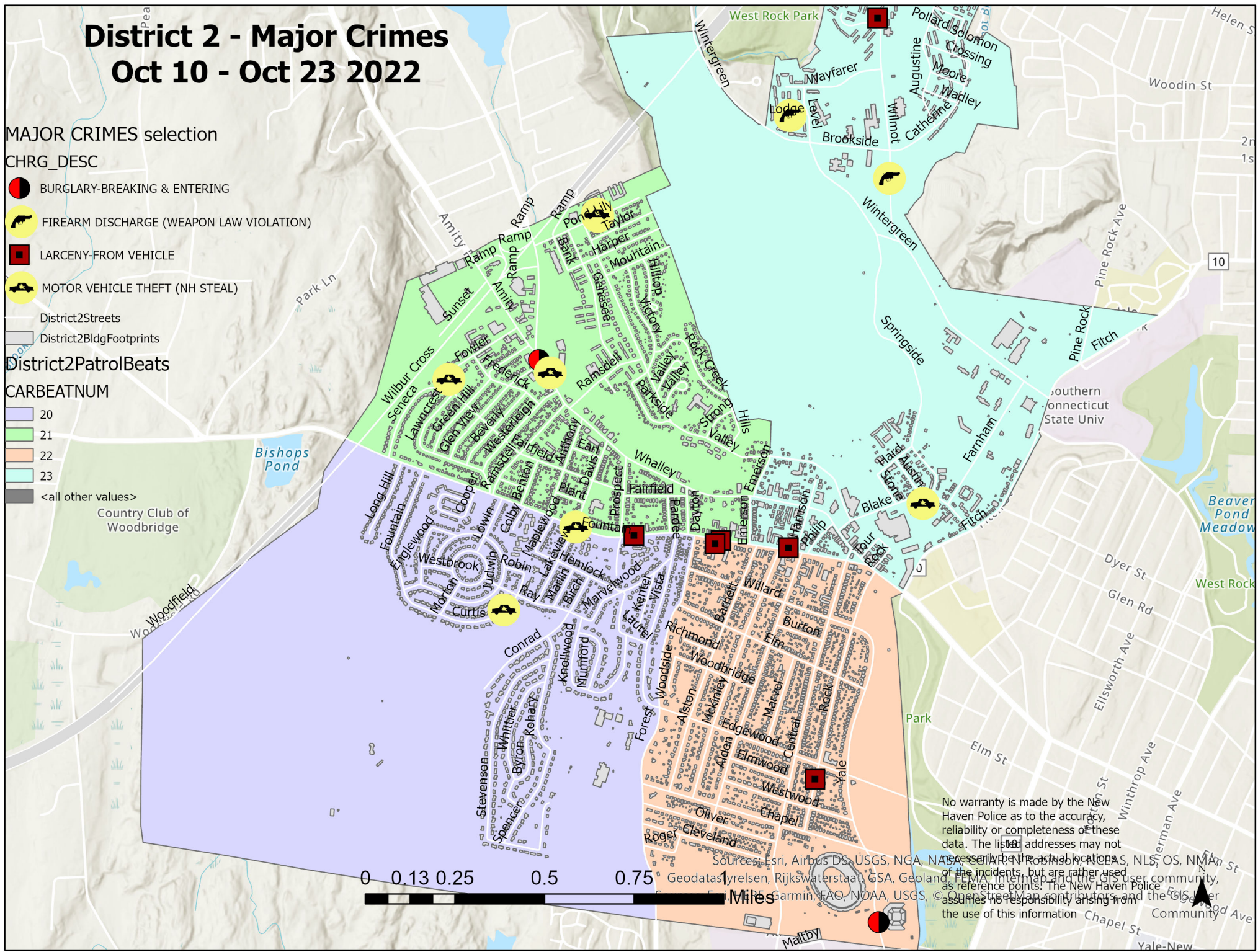
-  BURGLARY-BREAKING & ENTERING
-  FIREARM DISCHARGE (WEAPON LAW VIOLATION)
-  LARCENY-FROM VEHICLE
-  MOTOR VEHICLE THEFT (NH STEAL)

-  District2Streets
-  District2BldgFootprints

### District2PatrolBeats

### CARBEATNUM

-  20
  -  21
  -  22
  -  23
  -  <all other values>
- Country Club of Woodbridge



No warranty is made by the New Haven Police as to the accuracy, reliability or completeness of these data. The listed addresses may not necessarily be the actual locations of the incidents, but are rather used as reference points. The New Haven Police assumes no responsibility arising from the use of this information.

Sources: Esri, Airbus DS, USGS, NGA, NASA, JPL, NOAA, NPS, USGS, NLS, OS, NMA, Geodatas, Rijkswaterstaat, GSA, Geoland, FEMA, Intermap, and the GIS user community.

DISTRICT 2 - MAJOR CRIMES BETWEEN OCT 10- OCT 23 2022							
CASE#	CHRG_DESC	PREM_DESC	ADDRESS	DATE	TIME	DOW	DIST
22034256	BURGLARY-BREAKING & ENTERI	CONVENIENCE STORE	1460 WHALLEY AVE	10/10/2022	0337	MON	2
22034328	BURGLARY-BREAKING & ENTERI	ARENA/STADIUM/FAIRGROUNDS	45 YALE AVE	10/10/2022	1913	MON	2
22034845	FIREARM DISCHARGE (WEAPON L	STREET/HIGHWAY/ALLEYWAY	122 WILMOT RD	10/14/2022	2106	FRI	2
22034909	FIREARM DISCHARGE (WEAPON L	RESIDENCE/HOME	63 LODGE ST	10/15/2022	1228	SAT	2
22034355	LARCENY-FROM VEHICLE	STREET/HIGHWAY/ALLEYWAY	9 HOLBY CT, APTB	10/11/2022	0112	TUE	2
22034268	LARCENY-FROM VEHICLE	STREET/HIGHWAY/ALLEYWAY	121 FOUNTAIN ST	10/10/2022	1032	MON	2
22034371	LARCENY-FROM VEHICLE	RESIDENCE/HOME	80 W ROCK AVE	10/11/2022	1012	TUE	2
22034651	LARCENY-FROM VEHICLE	STREET/HIGHWAY/ALLEYWAY	216 FOUNTAIN ST	10/13/2022	0737	THU	2
22034660	LARCENY-FROM VEHICLE	PARKING LOT / GARAGE	226 FOUNTAIN ST	10/13/2022	0802	THU	2
22035735	LARCENY-FROM VEHICLE	PARKING LOT / GARAGE	345 FOUNTAIN ST	10/22/2022	1706	SAT	2
22034558	MOTOR VEHICLE THEFT (NH STEA	PARKING LOT / GARAGE	100 POND LILY AVE	10/12/2022	1454	WED	2
22034635	MOTOR VEHICLE THEFT (NH STEA	PARKING LOT / GARAGE	1431 WHALLEY AVE	10/13/2022	0000	THU	2
22035224	MOTOR VEHICLE THEFT (NH STEA	STREET/HIGHWAY/ALLEYWAY	67 CURTIS DR	10/18/2022	0923	TUE	2
22035282	MOTOR VEHICLE THEFT (NH STEA	STREET/HIGHWAY/ALLEYWAY	15 FOWLER ST	10/18/2022	1710	TUE	2
22035525	MOTOR VEHICLE THEFT (NH STEA	PARKING LOT / GARAGE	400 BLAKE ST	10/20/2022	1626	THU	2
22035555	MOTOR VEHICLE THEFT (NH STEA	PARKING LOT / GARAGE	100 POND LILY AVE, RM410	10/20/2022	2302	THU	2
22035570	MOTOR VEHICLE THEFT (NH STEA	STREET/HIGHWAY/ALLEYWAY	DAVIS ST & FOUNTAIN ST	10/21/2022	0900	FRI	2



**WEEKLY CRIME / CFS COMPARISON REPORT**

*This report covers periods:*

<b>Current Week</b>	<b>10/17/2022</b>	<b>to</b>	<b>10/23/2022</b>	(Monday-Sunday)
<b>Prior Week</b>	<b>10/10/2022</b>	<b>to</b>	<b>10/16/2022</b>	(Prior Week)
<b>Last 4 Weeks</b>	<b>9/26/2022</b>	<b>to</b>	<b>10/23/2022</b>	(28 Day Period)
<b>Year to Date (YTD)</b>	<b>1/1/2022</b>	<b>to</b>	<b>10/23/2022</b>	

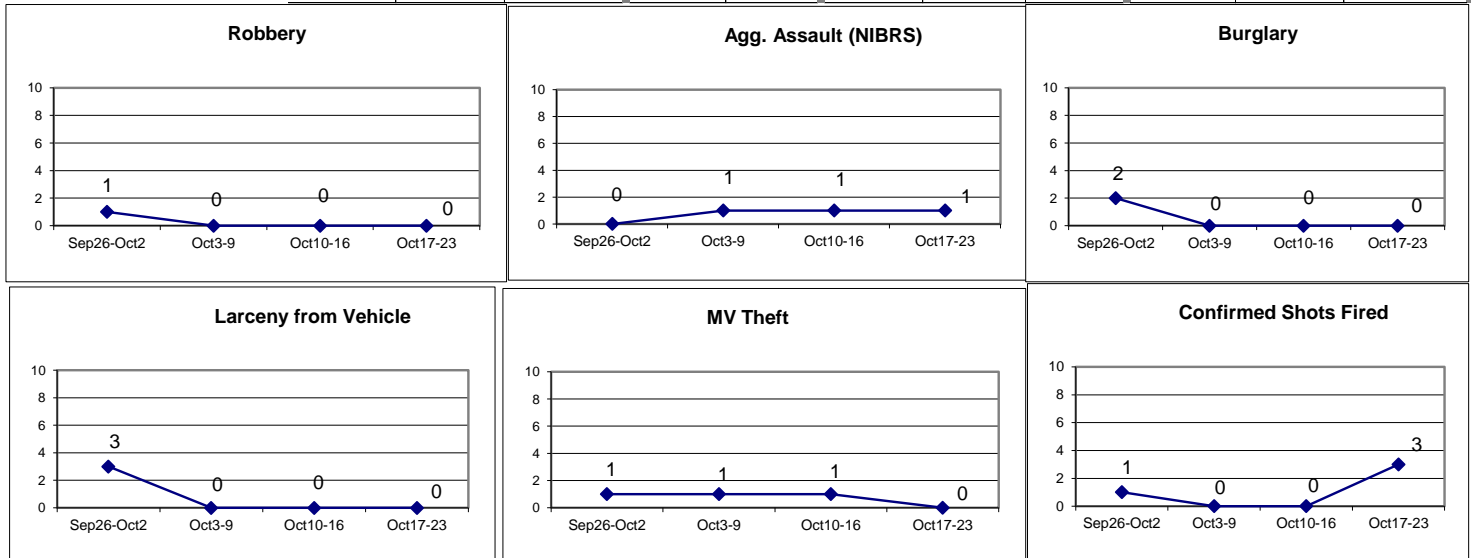


*Each period is compared to the same period in the previous year.*

**DISTRICT 3 - HILL SOUTH**

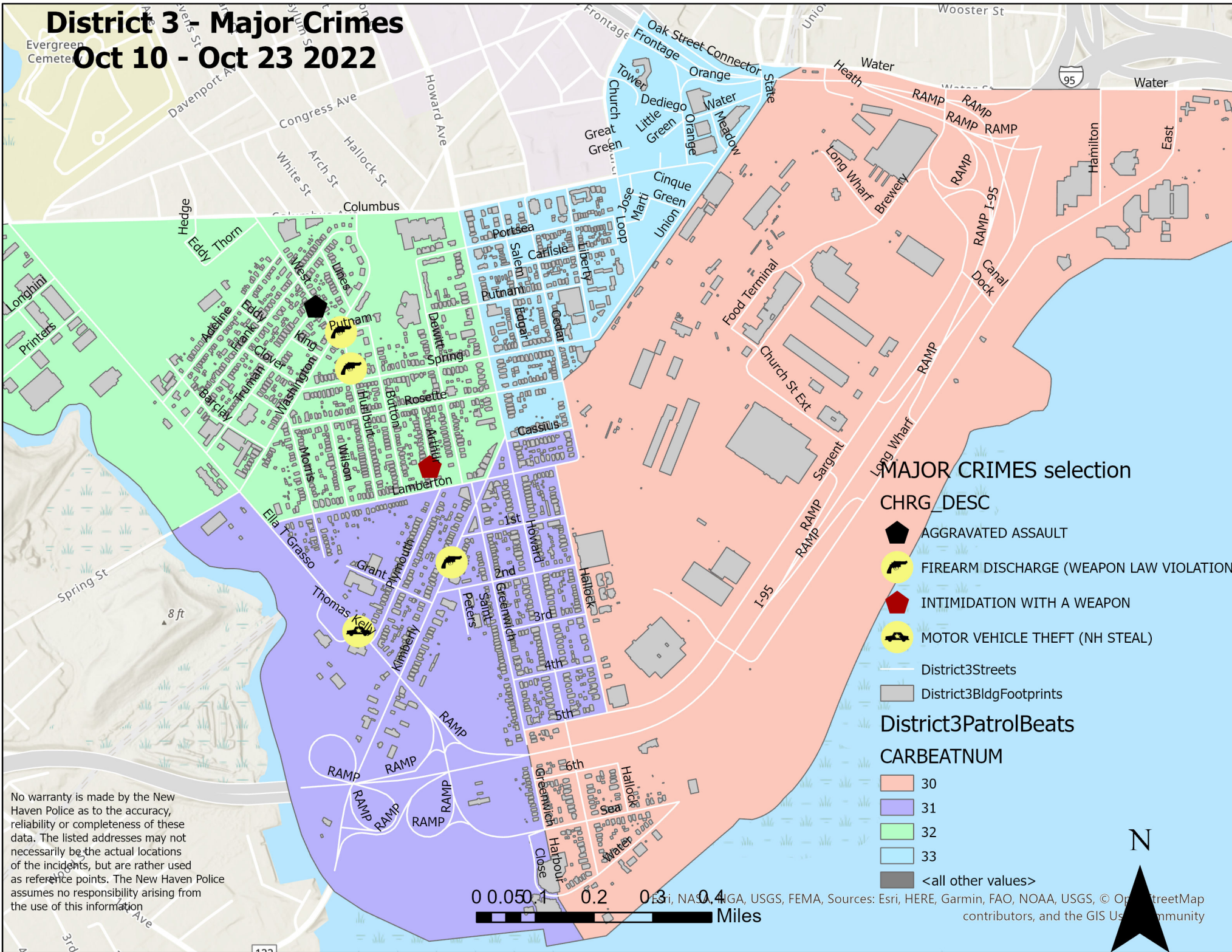
**Incident Reports**

	Week to Date			Prior Week		28 days			Year to Date		
	2022	2021	Cng	2022	Cng	2022	2021	Cng	2022	2021	Cng
<b>VIOLENT CRIME:</b>											
Murder Victims	0	0	--	0	--	0	0	--	1	3	-66.7%
Felony Sex. Assault	0	0	--	0	--	0	0	--	0	2	-100.0%
Robbery with Firearm	0	0	--	0	--	1	0	--	14	14	0.0%
Other Robbery	0	0	--	0	--	0	0	--	11	10	10.0%
Assault with Firearm Victims	0	0	--	0	--	0	0	--	14	16	-12.5%
Agg. Assault (NIBRS)	1	0	--	1	0.0%	3	2	50.0%	34	25	36.0%
<b>Total:</b>	<b>1</b>	<b>0</b>	<b>--</b>	<b>1</b>	<b>0.0%</b>	<b>4</b>	<b>2</b>	<b>100.0%</b>	<b>74</b>	<b>70</b>	<b>5.7%</b>
<b>PROPERTY CRIME:</b>											
Burglary	0	0	--	0	--	2	2	0.0%	16	30	-46.7%
MV Theft	0	0	--	1	-100.0%	3	3	0.0%	54	52	3.8%
Larceny from Vehicle	0	2	-100.0%	0	--	3	4	-25.0%	27	41	-34.1%
Other Larceny	5	3	66.7%	6	-16.7%	23	13	76.9%	194	143	35.7%
<b>Total:</b>	<b>5</b>	<b>5</b>	<b>0.0%</b>	<b>7</b>	<b>-28.6%</b>	<b>31</b>	<b>22</b>	<b>40.9%</b>	<b>291</b>	<b>266</b>	<b>9.4%</b>
<b>OTHER CRIME:</b>											
Simple Assault	1	3	-66.7%	2	-50.0%	7	6	16.7%	52	49	6.1%
Prostitution	0	0	--	0	--	0	0	--	0	0	--
Drugs & Narcotics	0	4	-100.0%	0	--	2	20	-90.0%	32	160	-80.0%
Vandalism	3	7	-57.1%	2	50.0%	9	27	-66.7%	171	147	16.3%
Intimidation/Threatening	4	8	-50.0%	3	33.3%	15	20	-25.0%	149	169	-11.8%
Weapons Violation	0	3	-100.0%	0	--	2	4	-50.0%	19	27	-29.6%
<b>Total:</b>	<b>8</b>	<b>25</b>	<b>-68.0%</b>	<b>7</b>	<b>14.3%</b>	<b>35</b>	<b>77</b>	<b>-54.5%</b>	<b>423</b>	<b>552</b>	<b>-23.4%</b>
Motor Vehicle Stops	9	30	-70.0%	21	-57.1%	46	66	-30.3%	904	976	-7.4%
Confirmed Shots Fired	3	0	--	0	--	4	4	0.0%	30	40	-25.0%



# District 3 - Major Crimes





## Oct 10 - Oct 23 2022





No warranty is made by the New Haven Police as to the accuracy, reliability or completeness of these data. The listed addresses may not necessarily be the actual locations of the incidents, but are rather used as reference points. The New Haven Police assumes no responsibility arising from the use of this information.



### MAJOR CRIMES selection

- CHRG\_DESC**
-  AGGRAVATED ASSAULT
  -  FIREARM DISCHARGE (WEAPON LAW VIOLATION)
  -  INTIMIDATION WITH A WEAPON
  -  MOTOR VEHICLE THEFT (NH STEAL)

- District3PatrolBeats**
- CARBEATNUM**
-  30
  -  31
  -  32
  -  33
  -  <all other values>

- District3Streets**
-  District3Streets
  -  District3BldgFootprints

Esri, NASA, NOAA, USGS, FEMA, Sources: Esri, HERE, Garmin, FAO, NOAA, USGS, © OpenStreetMap contributors, and the GIS User Community



DISTRICT 3 MAJOR CRIMES BETWEEN OCT 10- OCT 23 2022							
CASE#	CHRG_DESC	PREM_DESC	ADDRESS	DATE	TIME	DOW	DIST
22034645	AGGRAVATED ASSAULT	STREET/HIGHWAY/ALLEYWA	WEST ST & TRUMAN ST	10/13/2022	0050	THU	3
22035416	FIREARM DISCHARGE (WEAPON LAW V	STREET/HIGHWAY/ALLEYWA	284 PUTNAM ST	10/19/2022	2002	WED	3
22035352	FIREARM DISCHARGE (WEAPON LAW V	STREET/HIGHWAY/ALLEYWA	114 KIMBERLY AVE	10/19/2022	0929	WED	3
22035844	FIREARM DISCHARGE (WEAPON LAW V	STREET/HIGHWAY/ALLEYWA	119 HURLBURT ST	10/23/2022	2210	SUN	3
22035696	INTIMIDATION WITH A WEAPON	STREET/HIGHWAY/ALLEYWA	20 ARTHUR ST, FL01	10/22/2022	1000	SAT	3
22034285	MOTOR VEHICLE THEFT (NH STEAL)	STREET/HIGHWAY/ALLEYWA	220 ELLA T GRASSO BLVD	10/10/2022	1258	MON	3

**WEEKLY CRIME / CFS COMPARISON REPORT**

*This report covers periods:*

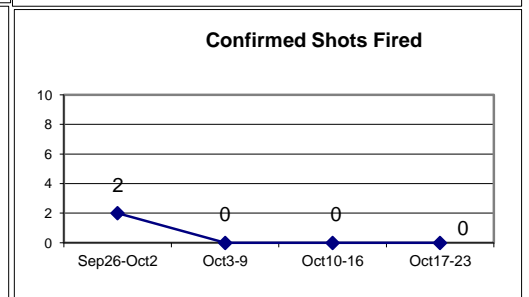
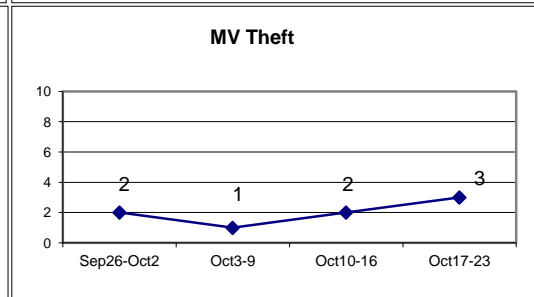
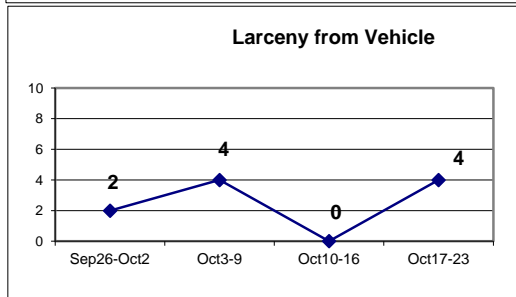
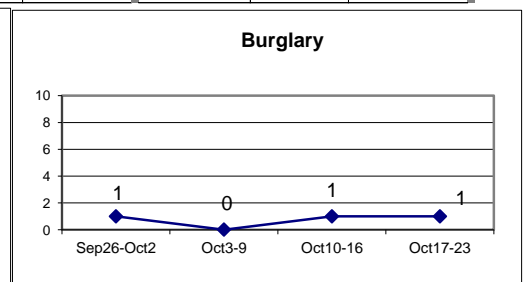
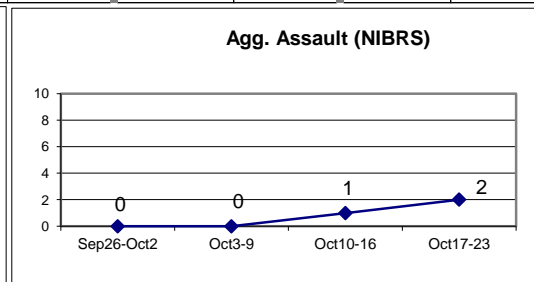
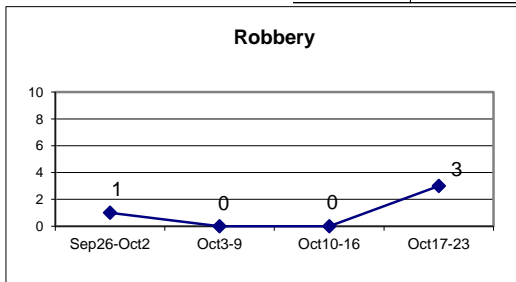
<b>Current Week</b>	<b>10/17/2022</b>	<b>to</b>	<b>10/23/2022</b>	(Monday-Sunday)
<b>Prior Week</b>	<b>10/10/2022</b>	<b>to</b>	<b>10/16/2022</b>	(Prior Week)
<b>Last 4 Weeks</b>	<b>9/26/2022</b>	<b>to</b>	<b>10/23/2022</b>	(28 Day Period)
<b>Year to Date (YTD)</b>	<b>1/1/2022</b>	<b>to</b>	<b>10/23/2022</b>	



*Each period is compared to the same period in the previous year.*

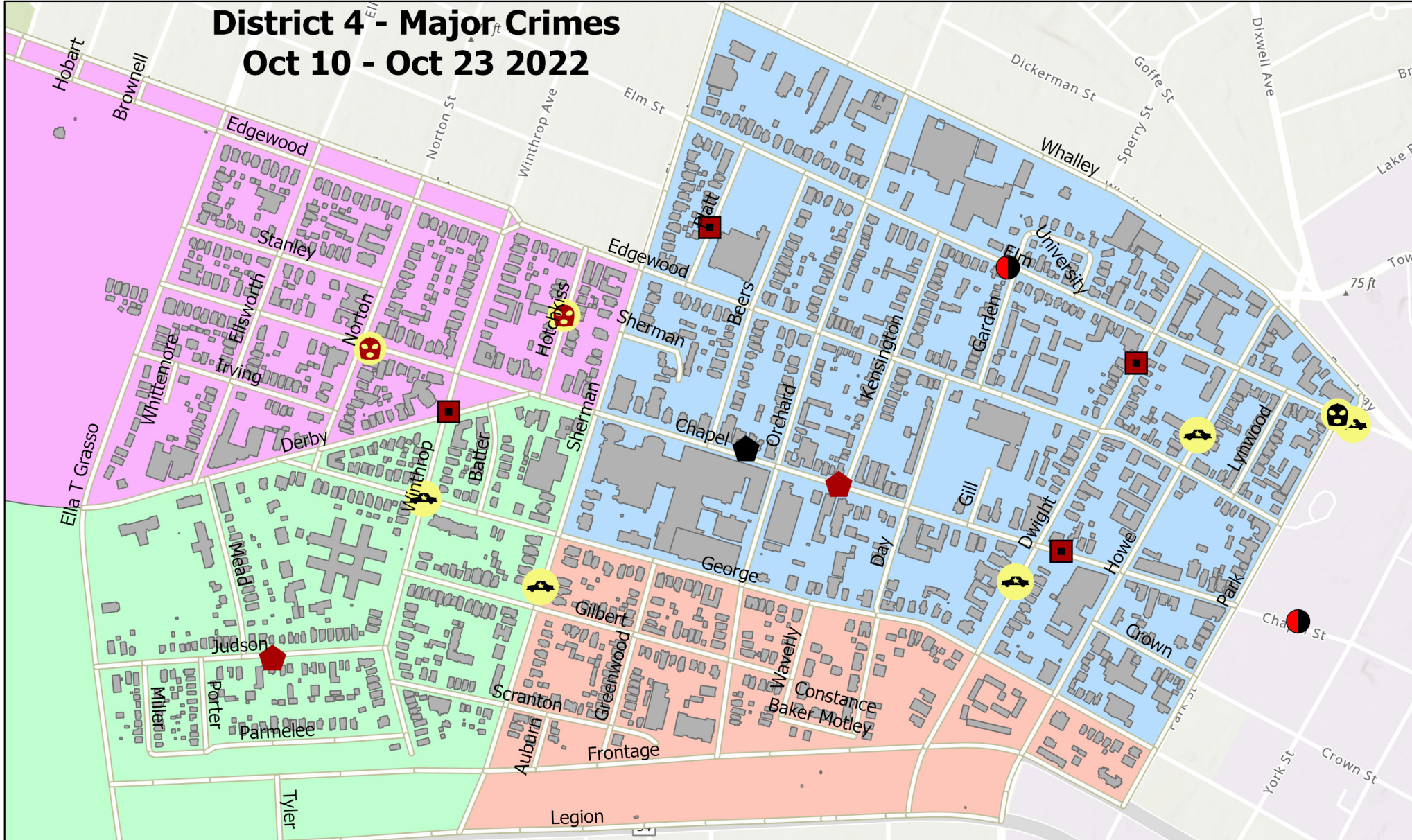
**DISTRICT 4 - DWIGHT**

	Week to Date			Prior Week		28 days			Year to Date		
	2022	2021	Cng	2022	Cng	2022	2021	Cng	2022	2021	Cng
<b>VIOLENT CRIME:</b>											
Murder Victims	0	0	--	0	--	0	0	--	1	4	-75.0%
Felony Sex. Assault	0	0	--	0	--	0	0	--	1	4	-75.0%
Robbery with Firearm	2	0	--	0	--	3	2	50.0%	8	6	33.3%
Other Robbery	1	1	0.0%	0	--	1	3	-66.7%	12	8	50.0%
Assault with Firearm Victims	0	0	--	0	--	0	0	--	8	10	-20.0%
Agg. Assault (NIBRS)	2	0	--	1	100.0%	3	0	--	32	40	-20.0%
<b>Total:</b>	<b>5</b>	<b>1</b>	<b>400.0%</b>	<b>1</b>	<b>400.0%</b>	<b>7</b>	<b>5</b>	<b>40.0%</b>	<b>62</b>	<b>72</b>	<b>-13.9%</b>
<b>PROPERTY CRIME:</b>											
Burglary	1	3	-66.7%	1	0.0%	3	7	-57.1%	39	51	-23.5%
MV Theft	3	2	50.0%	2	50.0%	8	4	100.0%	59	63	-6.3%
Larceny from Vehicle	4	4	0.0%	0	--	10	8	25.0%	77	67	14.9%
Other Larceny	7	4	75.0%	7	0.0%	21	17	23.5%	236	216	9.3%
<b>Total:</b>	<b>15</b>	<b>13</b>	<b>15.4%</b>	<b>10</b>	<b>50.0%</b>	<b>42</b>	<b>36</b>	<b>16.7%</b>	<b>411</b>	<b>397</b>	<b>3.5%</b>
<b>OTHER CRIME:</b>											
Simple Assault	2	2	0.0%	1	100.0%	5	8	-37.5%	60	74	-18.9%
Prostitution	0	0	--	0	--	0	0	--	0	0	--
Drugs & Narcotics	1	0	--	0	--	1	2	-50.0%	19	50	-62.0%
Vandalism	8	6	33.3%	3	166.7%	13	25	-48.0%	169	181	-6.6%
Intimidation/Threatening	6	9	-33.3%	3	100.0%	17	23	-26.1%	150	154	-2.6%
Weapons Violation	0	0	--	2	-100.0%	2	2	0.0%	16	24	-33.3%
<b>Total:</b>	<b>17</b>	<b>17</b>	<b>0.0%</b>	<b>9</b>	<b>88.9%</b>	<b>38</b>	<b>60</b>	<b>-36.7%</b>	<b>414</b>	<b>483</b>	<b>-14.3%</b>
Motor Vehicle Stops	0	45	-100.0%	4	-100.0%	13	57	-77.2%	361	756	-52.2%
Confirmed Shots Fired	0	1	-100.0%	0	--	2	1	100.0%	17	22	-22.7%



# District 4 - Major Crimes

## Oct 10 - Oct 23 2022



### MAJOR CRIMES selection

#### CHRG\_DESC

- AGGRAVATED ASSAULT
- BURGLARY-BREAKING & ENTERING
- INTIMIDATION WITH A WEAPON
- LARCENY-FROM VEHICLE

### MOTOR VEHICLE THEFT (NH STEAL)

- ROBBERY
- ROBBERY WITH A FIREARM

- District4Streets
- District4BldgFootprints



### District4PatrolBeats

#### CARBEATNUM

- 40
- 41
- 42
- 43
- >all other values<

No warranty is made by the New Haven Police as to the accuracy, reliability or completeness of these data. The listed addresses may not necessarily be the actual locations of the incidents, but are rather used as reference points. The New Haven Police assumes no responsibility arising from the use of this information.



DISTRICT 4 MAJOR CRIMES BETWEEN OCT 10- OCT 23 2022							
CASE#	CHRG_DESC	PREM_DESC	ADDRESS	DATE	TIME	DOW	DIST
22035203	AGGRAVATED ASSAULT	RESIDENCE/HOME	1403 CHAPEL ST	10/17/2022	2310	MON	4
22034873	BURGLARY-BREAKING & ENTER	CONVENIENCE STORE	1147 CHAPEL ST	10/15/2022	0321	SAT	4
22035836	BURGLARY-BREAKING & ENTER	RESIDENCE/HOME	496 ELM ST	10/23/2022	2032	SUN	4
22035066	INTIMIDATION WITH A WEAPON	STREET/HIGHWAY/ALLEYWAY	1361 CHAPEL ST	10/16/2022	2208	SUN	4
22035795	INTIMIDATION WITH A WEAPON	RESIDENCE/HOME	48 JUDSON AVE	10/23/2022	1116	SUN	4
22035097	LARCENY-FROM VEHICLE	RESIDENCE/HOME	26 PLATT ST, 1	10/17/2022	0906	MON	4
22035156	LARCENY-FROM VEHICLE	STREET/HIGHWAY/ALLEYWAY	279 WINTHROP AVE	10/17/2022	1909	MON	4
22035465	LARCENY-FROM VEHICLE	PARKING LOT / GARAGE	1255 CHAPEL ST	10/20/2022	0950	THU	4
22035516	LARCENY-FROM VEHICLE	STREET/HIGHWAY/ALLEYWAY	236 DWIGHT ST	10/20/2022	1719	THU	4
22034279	MOTOR VEHICLE THEFT (NH STE	STREET/HIGHWAY/ALLEYWAY	120 DWIGHT ST	10/10/2022	1228	MON	4
22034363	MOTOR VEHICLE THEFT (NH STE	RESIDENCE/HOME	98 SHERMAN AVE	10/11/2022	0849	TUE	4
22035585	MOTOR VEHICLE THEFT (NH STE	STREET/HIGHWAY/ALLEYWAY	WINTHROP AVE & GEORGE S	10/21/2022	1221	FRI	4
22035325	MOTOR VEHICLE THEFT (NH STE	STREET/HIGHWAY/ALLEYWAY	320 ELM ST	10/18/2022	2058	TUE	4
22035344	MOTOR VEHICLE THEFT (NH STE	PARKING LOT / GARAGE	100 HOWE ST	10/19/2022	0705	WED	4
22035434	ROBBERY	STREET/HIGHWAY/ALLEYWAY	PARK ST & ELM ST	10/19/2022	2308	WED	4
22035431	ROBBERY WITH A FIREARM	CONVENIENCE STORE	1562 CHAPEL ST	10/19/2022	2248	WED	4
22035542	ROBBERY WITH A FIREARM	STREET/HIGHWAY/ALLEYWAY	34 HOTCHKISS ST	10/20/2022	2040	THU	4

**WEEKLY CRIME / CFS COMPARISON REPORT**

*This report covers periods:*

<b>Current Week</b>	<b>10/17/2022</b>	<b>to</b>	<b>10/23/2022</b>	(Monday-Sunday)
<b>Prior Week</b>	<b>10/10/2022</b>	<b>to</b>	<b>10/16/2022</b>	(Prior Week)
<b>Last 4 Weeks</b>	<b>9/26/2022</b>	<b>to</b>	<b>10/23/2022</b>	(28 Day Period)
<b>Year to Date (YTD)</b>	<b>1/1/2022</b>	<b>to</b>	<b>10/23/2022</b>	

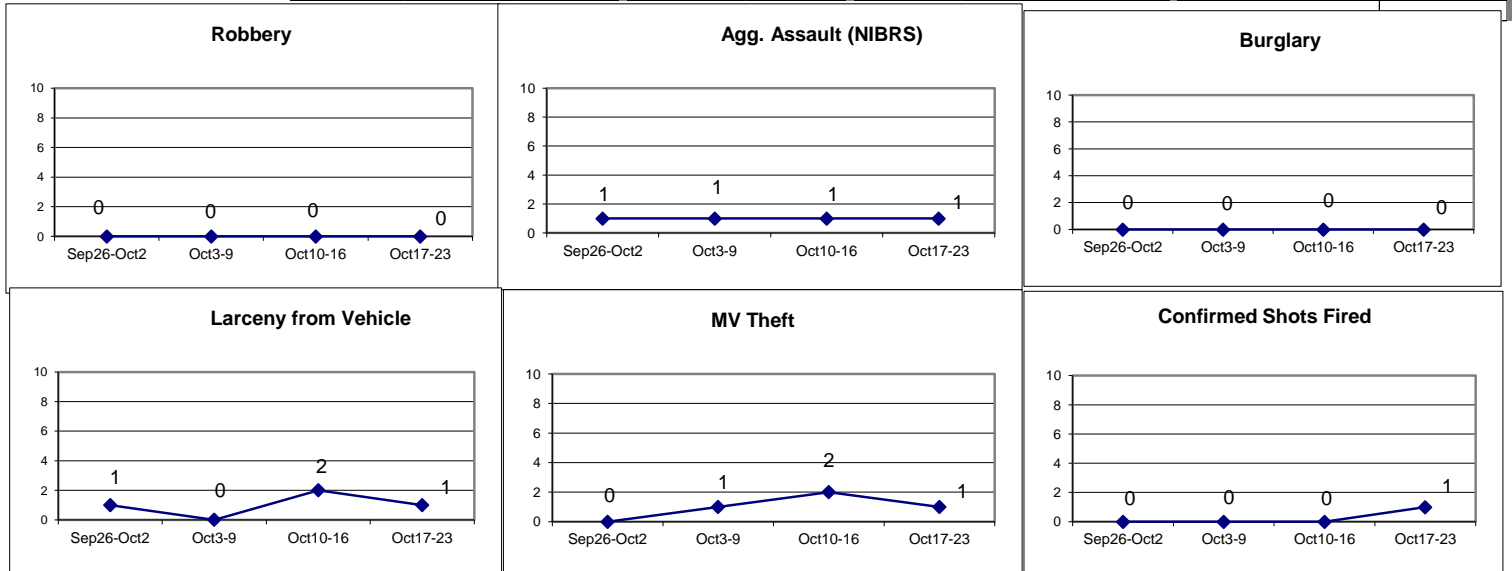


*Each period is compared to the same period in the previous year.*

**DISTRICT 5 - HILL NORTH**

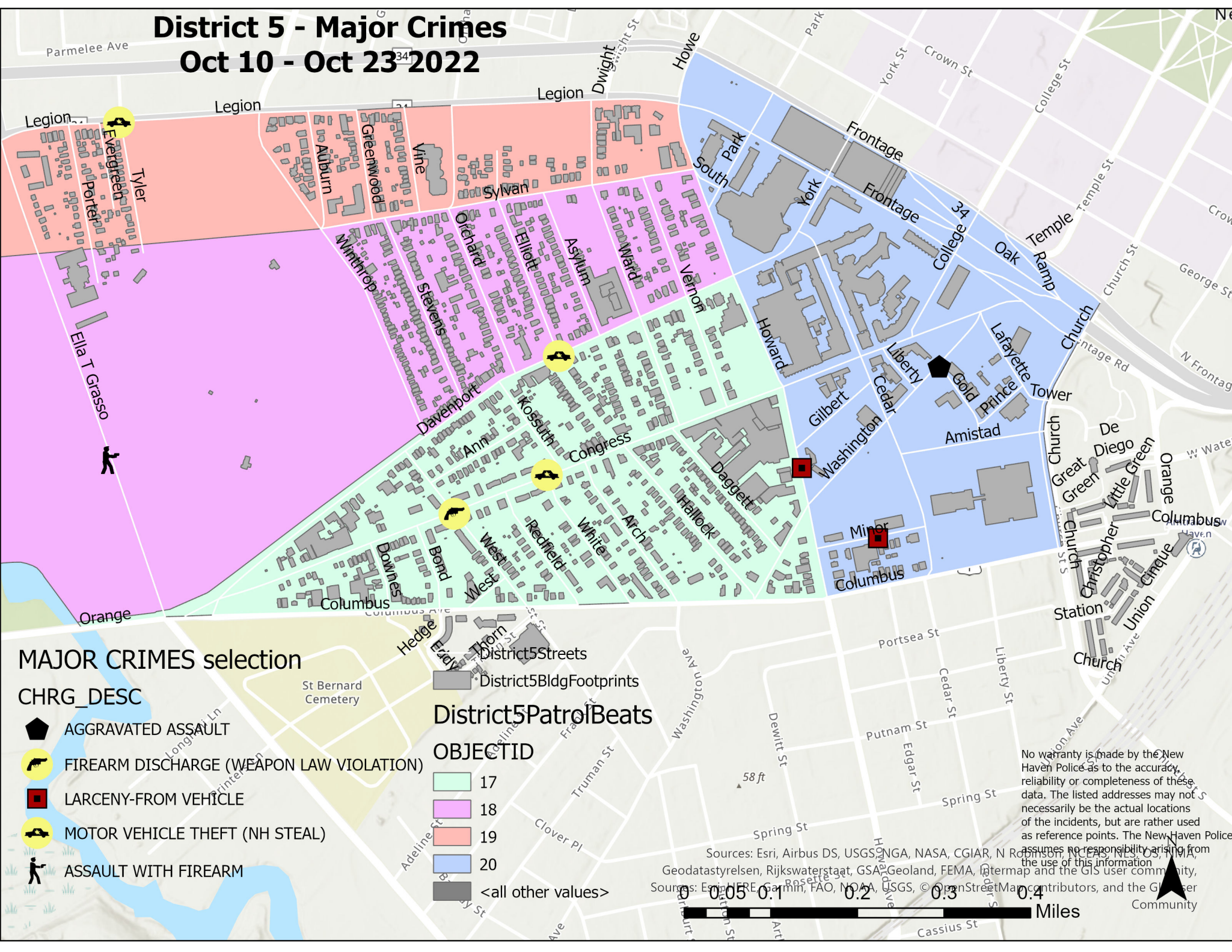
**Incident Reports**

	Week to Date			Prior Week		28 days			Year to Date		
	2022	2021	Cng	2022	Cng	2022	2021	Cng	2022	2021	Cng
<b>VIOLENT CRIME:</b>											
Murder Victims	0	0	--	0	--	0	0	--	1	1	0.0%
Felony Sex. Assault	0	0	--	0	--	0	0	--	2	1	100.0%
Robbery with Firearm	0	0	--	0	--	0	1	-100.0%	2	4	-50.0%
Other Robbery	0	0	--	0	--	0	0	--	7	8	-12.5%
Assault with Firearm Victims	1	0	--	0	--	2	3	-33.3%	4	11	-63.6%
Agg. Assault (NIBRS)	1	0	--	1	0.0%	4	3	33.3%	18	26	-30.8%
<b>Total:</b>	<b>2</b>	<b>0</b>	<b>--</b>	<b>1</b>	<b>100.0%</b>	<b>6</b>	<b>7</b>	<b>-14.3%</b>	<b>34</b>	<b>51</b>	<b>-33.3%</b>
<b>PROPERTY CRIME:</b>											
Burglary	0	1	-100.0%	0	--	0	3	-100.0%	15	10	50.0%
MV Theft	1	0	--	2	-50.0%	4	1	300.0%	27	28	-3.6%
Larceny from Vehicle	1	0	--	2	-50.0%	4	3	33.3%	20	35	-42.9%
Other Larceny	1	8	-87.5%	2	-50.0%	7	28	-75.0%	134	184	-27.2%
<b>Total:</b>	<b>3</b>	<b>9</b>	<b>-66.7%</b>	<b>6</b>	<b>-50.0%</b>	<b>15</b>	<b>35</b>	<b>-57.1%</b>	<b>196</b>	<b>257</b>	<b>-23.7%</b>
<b>OTHER CRIME:</b>											
Simple Assault	1	0	--	1	0.0%	4	3	33.3%	65	47	38.3%
Prostitution	0	0	--	0	--	0	0	--	0	0	--
Drugs & Narcotics	0	2	-100.0%	0	--	1	4	-75.0%	18	64	-71.9%
Vandalism	1	2	-50.0%	2	-50.0%	5	12	-58.3%	92	79	16.5%
Intimidation/Threatening	1	2	-50.0%	3	-66.7%	9	7	28.6%	83	109	-23.9%
Weapons Violation	0	0	--	0	--	1	1	0.0%	8	16	-50.0%
<b>Total:</b>	<b>3</b>	<b>6</b>	<b>-50.0%</b>	<b>6</b>	<b>-50.0%</b>	<b>20</b>	<b>27</b>	<b>-25.9%</b>	<b>266</b>	<b>315</b>	<b>-15.6%</b>
Motor Vehicle Stops	3	7	-57.1%	14	-78.6%	51	28	82.1%	371	595	-37.6%
Confirmed Shots Fired	1	1	0.0%	0	--	1	5	-80.0%	12	13	-7.7%








# District 5 - Major Crimes

## Oct 10 - Oct 23 2022








### MAJOR CRIMES selection

### CHRG\_DESC

-  AGGRAVATED ASSAULT
-  FIREARM DISCHARGE (WEAPON LAW VIOLATION)
-  LARCENY-FROM VEHICLE
-  MOTOR VEHICLE THEFT (NH STEAL)
-  ASSAULT WITH FIREARM

### District5PatrolBeats

### OBJECTID

-  17
-  18
-  19
-  20
-  <all other values>

No warranty is made by the New Haven Police as to the accuracy, reliability or completeness of these data. The listed addresses may not necessarily be the actual locations of the incidents, but are rather used as reference points. The New Haven Police assumes no responsibility arising from the use of this information.

Sources: Esri, Airbus DS, USGS, NGA, NASA, CGIAR, N Robinson, NCEAS, NESOS, NOAA, Geodastystyrelsen, Rijkswaterstaat, GSA, Geoland, FEMA, Intermap and the GIS user community, Sources: Esri, HERE, Garmin, FAO, NOAA, USGS, © OpenStreetMap contributors, and the GIS User Community

0 0.05 0.1 0.2 0.3 0.4 Miles



DISTRICT 5 - MAJOR CRIMES BETWEEN OCT 10- OCT 23 2022							
CASE#	CHRG_DESC	PREM_DESC	ADDRESS	DATE	TIME	DOW	DIST
22034383	AGGRAVATED ASSAULT	STREET/HIGHWAY/ALLEYWAY	WASHINGTON AVE & GO	10/11/2022	1126	TUE	5
22035649	FIREARM DISCHARGE (WEAPON L	STREET/HIGHWAY/ALLEYWAY	798 CONGRESS AVE	10/21/2022	2213	FRI	5
22034626	LARCENY-FROM VEHICLE	STREET/HIGHWAY/ALLEYWAY	691 HOWARD AVE	10/12/2022	2035	WED	5
22034288	LARCENY-FROM VEHICLE	STREET/HIGHWAY/ALLEYWAY	20 YORK STREET	10/10/2022	1419	MON	5
22035450	LARCENY-FROM VEHICLE	STREET/HIGHWAY/ALLEYWAY	134 MINOR ST	10/20/2022	0833	THU	5
22034378	MOTOR VEHICLE THEFT (NH STEA	STREET/HIGHWAY/ALLEYWAY	TYLER ST & LEGION AVE	10/11/2022	1051	TUE	5
22034668	MOTOR VEHICLE THEFT (NH STEA	STREET/HIGHWAY/ALLEYWAY	CONGRESS AVE & WHITE	10/13/2022	1013	THU	5
22035405	MOTOR VEHICLE THEFT (NH STEA	STREET/HIGHWAY/ALLEYWAY	DAVENPORT AVE & ELLI	10/19/2022	1810	WED	5
22035578	ASSAULT WITH A FIREARM	RESIDENCE/HOME	ELLA T GRASSO BLVD &	10/21/2022	1018	FRI	5

**WEEKLY CRIME / CFS COMPARISON REPORT**

*This report covers periods:*

<b>Current Week</b>	<b>10/17/2022</b>	<b>to</b>	<b>10/23/2022</b>	(Monday-Sunday)
<b>Prior Week</b>	<b>10/10/2022</b>	<b>to</b>	<b>10/16/2022</b>	(Prior Week)
<b>Last 4 Weeks</b>	<b>9/26/2022</b>	<b>to</b>	<b>10/23/2022</b>	(28 Day Period)
<b>Year to Date (YTD)</b>	<b>1/1/2022</b>	<b>to</b>	<b>10/23/2022</b>	

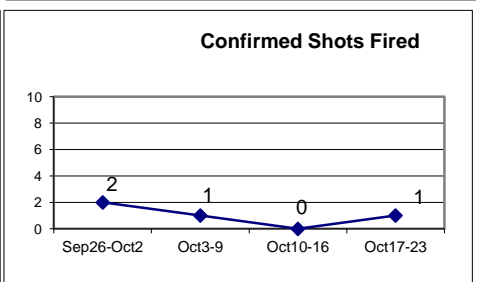
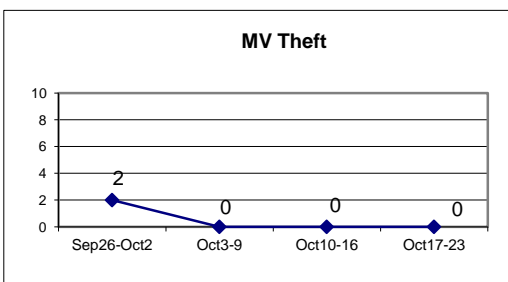
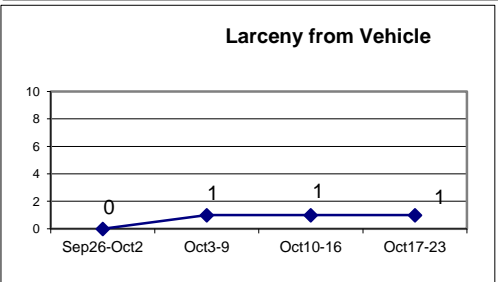
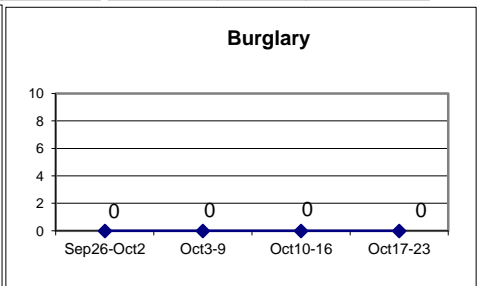
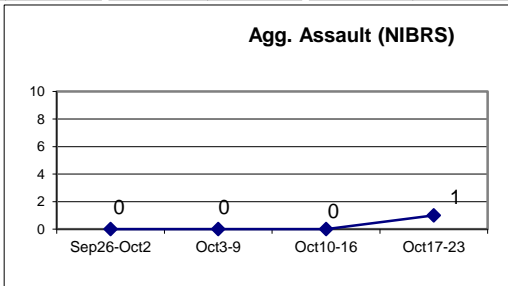
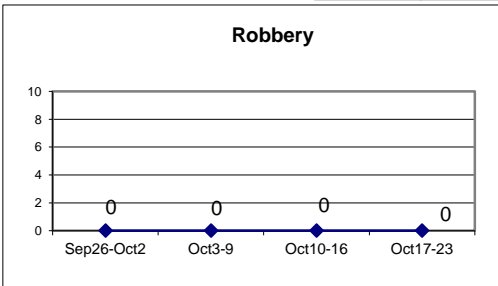


*Each period is compared to the same period in the previous year.*

**DISTRICT 6 - DIXWELL**

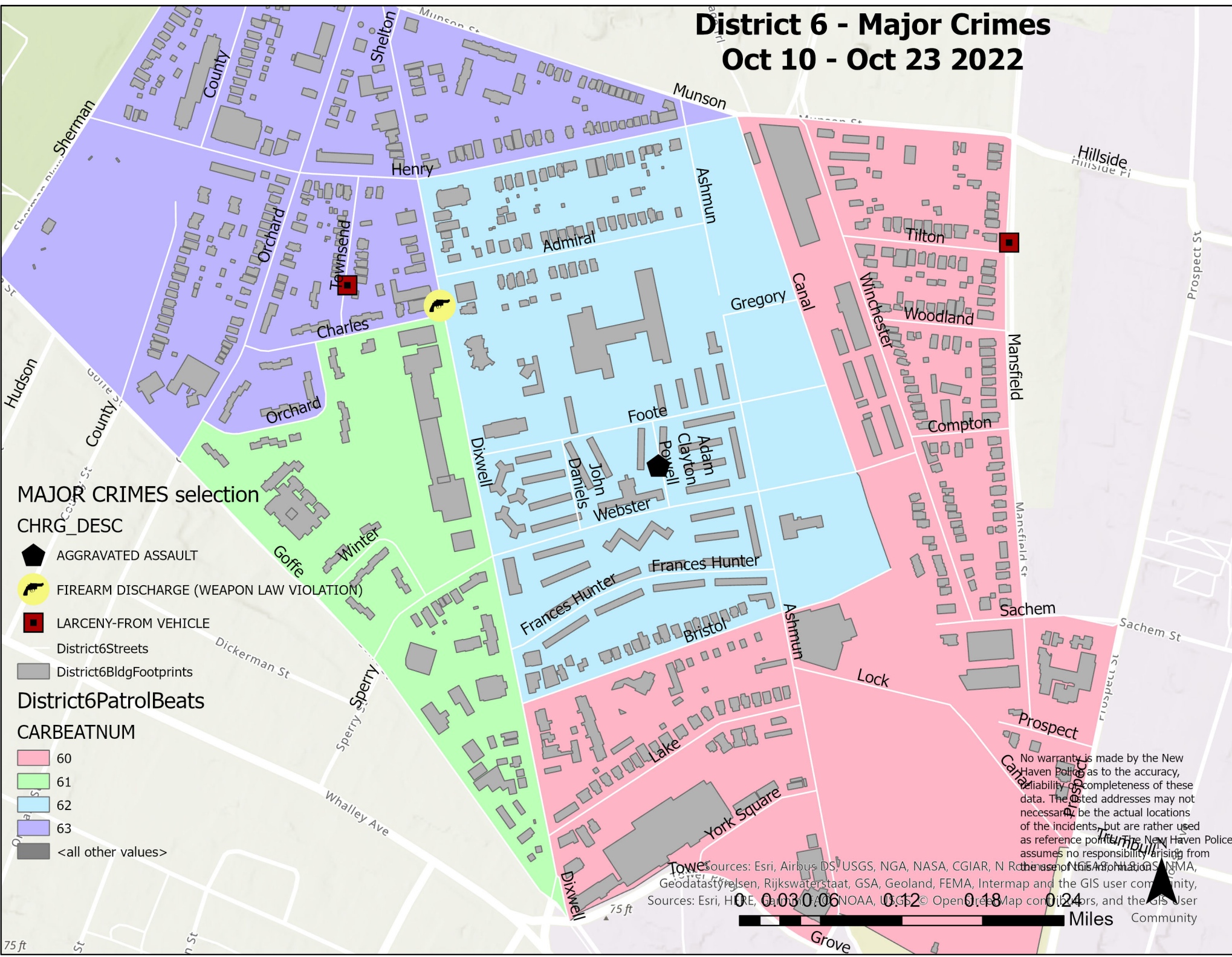
**Incident Reports**

	Week to Date			Prior Week		28 days			Year to Date		
	2022	2021	Cng	2022	Cng	2022	2021	Cng	2022	2021	Cng
<b>VIOLENT CRIME:</b>											
Murder Victims	0	0	--	0	--	0	0	--	1	0	--
Felony Sex. Assault	0	0	--	0	--	0	0	--	0	0	--
Robbery with Firearm	0	0	--	0	--	0	1	-100.0%	2	6	-66.7%
Other Robbery	0	1	-100.0%	0	--	0	1	-100.0%	4	2	100.0%
Assault with Firearm Victims	0	0	--	0	--	0	0	--	6	3	100.0%
Agg. Assault (NIBRS)	1	0	--	0	--	1	0	--	12	13	-7.7%
<b>Total:</b>	<b>1</b>	<b>1</b>	<b>0.0%</b>	<b>0</b>	<b>--</b>	<b>1</b>	<b>2</b>	<b>-50.0%</b>	<b>25</b>	<b>24</b>	<b>4.2%</b>
<b>PROPERTY CRIME:</b>											
Burglary	0	0	--	0	--	0	0	--	6	11	-45.5%
MV Theft	0	0	--	0	--	2	1	100.0%	11	12	-8.3%
Larceny from Vehicle	1	0	--	1	0.0%	3	2	50.0%	12	11	9.1%
Other Larceny	3	0	--	0	--	5	3	66.7%	36	29	24.1%
<b>Total:</b>	<b>4</b>	<b>0</b>	<b>--</b>	<b>1</b>	<b>300.0%</b>	<b>10</b>	<b>6</b>	<b>66.7%</b>	<b>65</b>	<b>63</b>	<b>3.2%</b>
<b>OTHER CRIME:</b>											
Simple Assault	0	1	-100.0%	0	--	1	2	-50.0%	8	16	-50.0%
Prostitution	0	0	--	0	--	0	0	--	0	0	--
Drugs & Narcotics	0	1	-100.0%	0	--	0	2	-100.0%	1	9	-88.9%
Vandalism	0	2	-100.0%	1	-100.0%	7	6	16.7%	42	31	35.5%
Intimidation/Threatening	2	1	100.0%	1	100.0%	5	5	0.0%	45	45	0.0%
Weapons Violation	0	0	--	0	--	0	0	--	6	9	-33.3%
<b>Total:</b>	<b>2</b>	<b>5</b>	<b>-60.0%</b>	<b>2</b>	<b>0.0%</b>	<b>13</b>	<b>15</b>	<b>-13.3%</b>	<b>102</b>	<b>110</b>	<b>-7.3%</b>
Motor Vehicle Stops	1	0	--	1	0.0%	4	7	-42.9%	90	113	-20.4%
Confirmed Shots Fired	1	0	--	0	--	4	0	--	10	16	-37.5%






# District 6 - Major Crimes

## Oct 10 - Oct 23 2022



### MAJOR CRIMES selection

#### CHRG\_DESC






-  AGGRAVATED ASSAULT
-  FIREARM DISCHARGE (WEAPON LAW VIOLATION)
-  LARCENY-FROM VEHICLE

District6Streets

District6BldgFootprints

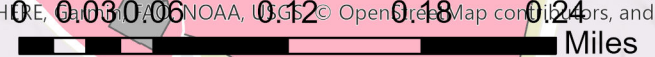
### District6PatrolBeats

#### CARBEATNUM

-  60
-  61
-  62
-  63
-  <all other values>

No warranty is made by the New Haven Police as to the accuracy, reliability or completeness of these data. The listed addresses may not necessarily be the actual locations of the incidents, but are rather used as reference points. The New Haven Police assumes no responsibility arising from the use of this information.

Sources: Esri, Airbus DS, USGS, NGA, NASA, CGIAR, N Robinson, NOAA, USGS, NIMA, Geodasty, Rijkswaterstaat, GSA, Geoland, FEMA, Intermap and the GIS user community, Sources: Esri, HERE, DeLorme, Mapbox, OpenStreetMap contributors, and the GIS User Community



75 ft

DISTRICT 6 - MAJOR CRIMES BETWEEN OCT 10- OCT 23 2022							
CASE#	CHRG_DESC	PREM_DESC	ADDRESS	DATE	TIME	DOW	DIST
22035808	AGGRAVATED ASSAULT	STREET/HIGHWAY/ALLE 11	ADAM CLAYTON PC	10/23/2022	1451	SUN	6
22035665	FIREARM DISCHARGE (WEAPON LAW V	STREET/HIGHWAY/ALLE 240	DIXWELL AVE	10/22/2022	0050	SAT	6
22034586	LARCENY-FROM VEHICLE	COMMERCIAL/OFFICE B133	TOWNSEND ST, FLO	10/12/2022	1514	WED	6
22035188	LARCENY-FROM VEHICLE	PARKING LOT / GARAGE 185	MANSFIELD ST	10/17/2022	1850	MON	6

**WEEKLY CRIME / CFS COMPARISON REPORT**

This report covers periods:

<b>Current Week</b>	<b>10/17/2022</b>	<b>to</b>	<b>10/23/2022</b>	(Monday-Sunday)
<b>Prior Week</b>	<b>10/10/2022</b>	<b>to</b>	<b>10/16/2022</b>	(Prior Week)
<b>Last 4 Weeks</b>	<b>9/26/2022</b>	<b>to</b>	<b>10/23/2022</b>	(28 Day Period)
<b>Year to Date (YTD)</b>	<b>1/1/2022</b>	<b>to</b>	<b>10/23/2022</b>	

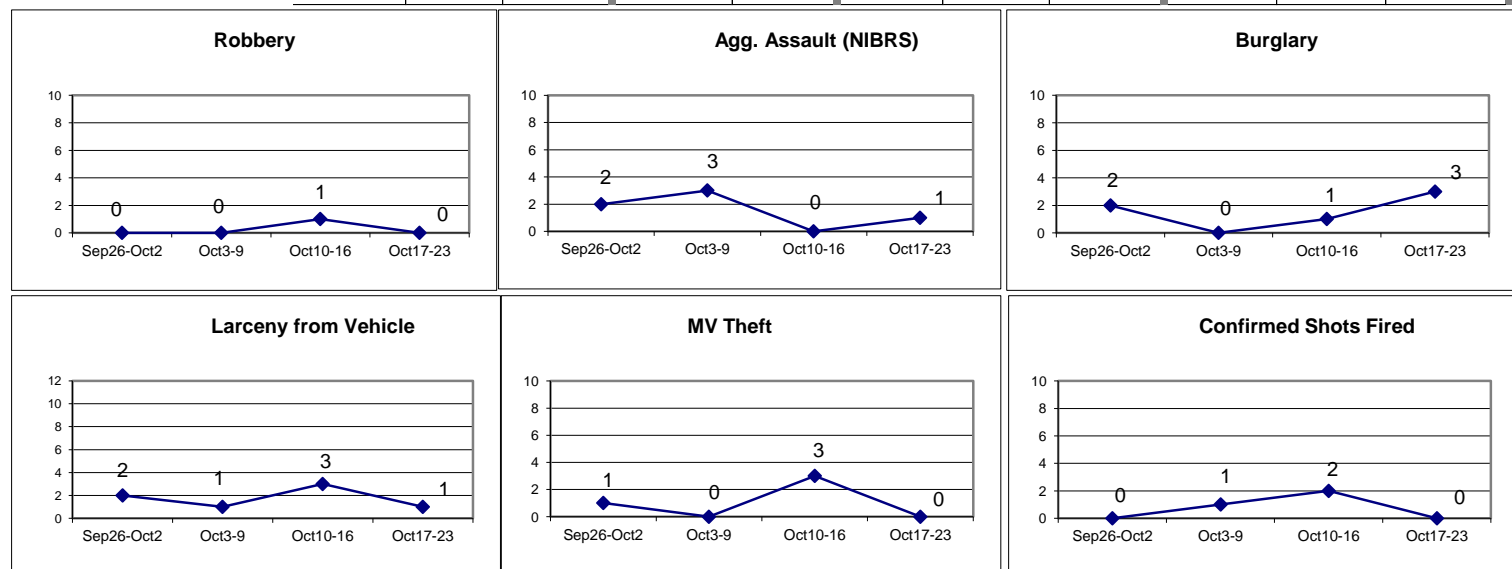


Each period is compared to the same period in the previous year.

**DISTRICT 7 - NEWHALLVILLE**

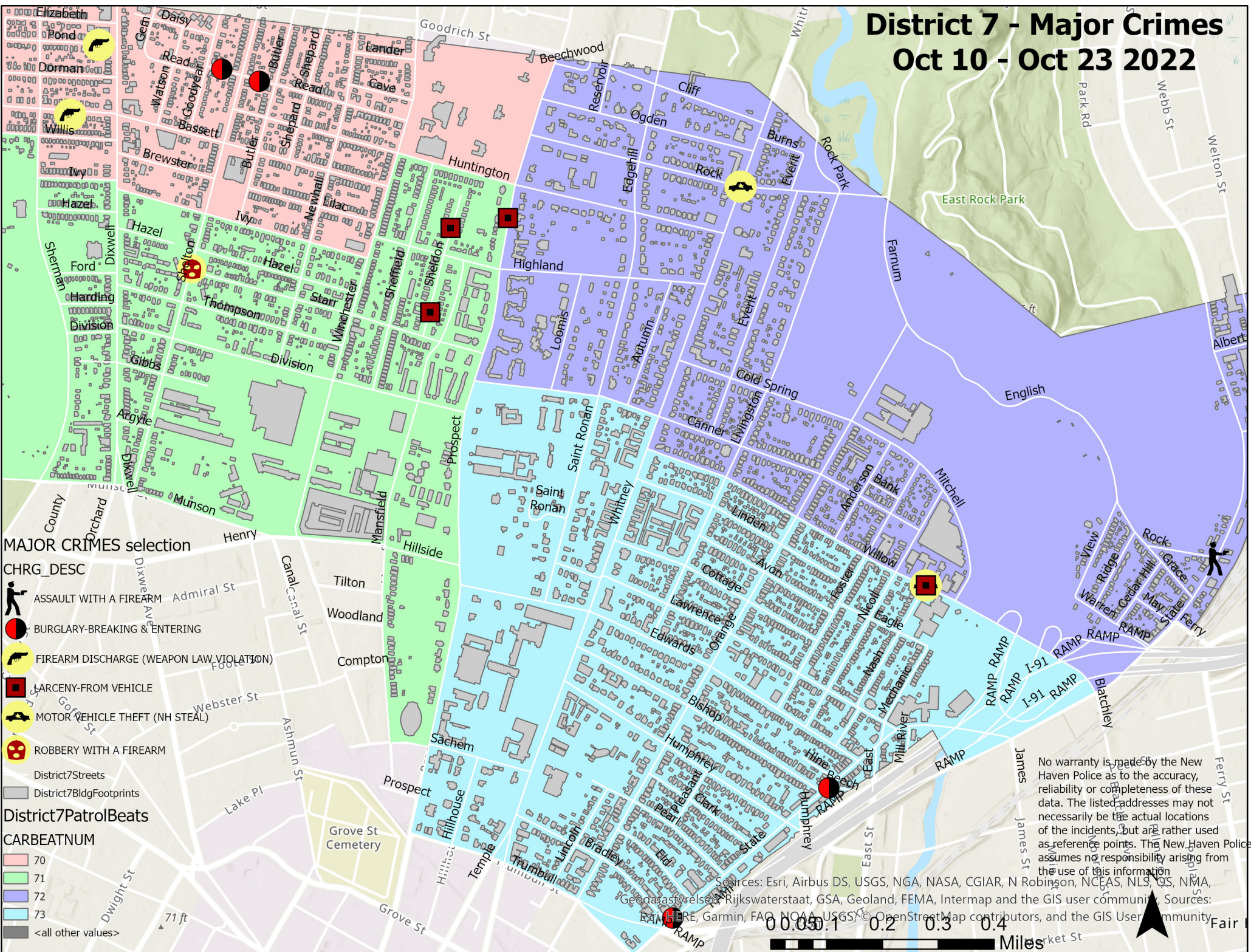
**Incident Reports**

	Week to Date			Prior Week		28 days			Year to Date		
	2022	2021	Cng	2022	Cng	2022	2021	Cng	2022	2021	Cng
<b>VIOLENT CRIME:</b>											
Murder Victims	0	0	--	0	--	0	1	-100.0%	2	9	-77.8%
Felony Sex. Assault	0	0	--	0	--	0	0	--	2	0	--
Robbery with Firearm	0	1	-100.0%	1	-100.0%	1	1	0.0%	6	6	0.0%
Other Robbery	0	0	--	0	--	0	0	--	10	9	11.1%
Assault with Firearm Victims	1	1	0.0%	0	--	3	2	50.0%	19	9	111.1%
Agg. Assault (NIBRS)	1	0	--	0	--	6	2	200.0%	32	28	14.3%
<b>Total:</b>	<b>2</b>	<b>2</b>	<b>0.0%</b>	<b>1</b>	<b>100.0%</b>	<b>10</b>	<b>6</b>	<b>66.7%</b>	<b>71</b>	<b>61</b>	<b>16.4%</b>
<b>PROPERTY CRIME:</b>											
Burglary	3	3	0.0%	1	200.0%	6	5	20.0%	60	64	-6.3%
MV Theft	0	0	--	3	-100.0%	4	3	33.3%	67	54	24.1%
Larceny from Vehicle	1	1	0.0%	3	-66.7%	7	5	40.0%	63	65	-3.1%
Other Larceny	11	5	120.0%	6	83.3%	35	24	45.8%	240	222	8.1%
<b>Total:</b>	<b>15</b>	<b>9</b>	<b>66.7%</b>	<b>13</b>	<b>15.4%</b>	<b>52</b>	<b>37</b>	<b>40.5%</b>	<b>430</b>	<b>405</b>	<b>6.2%</b>
<b>OTHER CRIME:</b>											
Simple Assault	1	1	0.0%	1	0.0%	5	7	-28.6%	54	52	3.8%
Prostitution	0	0	--	0	--	0	0	--	0	0	--
Drugs & Narcotics	0	1	-100.0%	0	--	1	2	-50.0%	12	37	-67.6%
Vandalism	3	9	-66.7%	4	-25.0%	13	29	-55.2%	215	218	-1.4%
Intimidation/Threatening	9	6	50.0%	4	125.0%	19	21	-9.5%	194	234	-17.1%
Weapons Violation	0	1	-100.0%	1	-100.0%	2	2	0.0%	30	36	-16.7%
<b>Total:</b>	<b>13</b>	<b>18</b>	<b>-27.8%</b>	<b>10</b>	<b>30.0%</b>	<b>40</b>	<b>61</b>	<b>-34.4%</b>	<b>505</b>	<b>577</b>	<b>-12.5%</b>
Motor Vehicle Stops	17	6	183.3%	5	240.0%	26	52	-50.0%	562	609	-7.7%
Confirmed Shots Fired	0	3	-100.0%	2	-100.0%	3	10	-70.0%	60	49	22.4%



# District 7 - Major Crimes

## Oct 10 - Oct 23 2022



**MAJOR CRIMES selection**

- CHRG\_DESC**
- ASSAULT WITH A FIREARM
  - BURGLARY-BREAKING & ENTERING
  - FIREARM DISCHARGE (WEAPON LAW VIOLATION)
  - LARCENY-FROM VEHICLE
  - MOTOR VEHICLE THEFT (NH STEAL)
  - ROBBERY WITH A FIREARM

District7Streets

District7BldgFootprints


**District7PatrolBeats**

**CARBEATNUM**

- 70
- 71
- 72
- 73
- <all other values>

No warranty is made by the New Haven Police as to the accuracy, reliability or completeness of these data. The listed addresses may not necessarily be the actual locations of the incidents, but are rather used as reference points. The New Haven Police assumes no responsibility arising from the use of this information.

Data sources: Esri, Airbus DS, USGS, NGA, NASA, CGIAR, N Robinson, NCEAS, NLS, US, NMA, GeoDataWarehouse, Rijkswaterstaat, GSA, Geoland, FEMA, Intermap and the GIS user community. Sources: Esri, HERE, Garmin, FAO, NOAA, USGS, OpenStreetMap contributors, and the GIS User Community.



DISTRICT 7 - MAJOR CRIMES BETWEEN OCT 10- OCT 23 2022							
CASE#	CHRG_DESC	PREM_DESC	ADDRESS	DATE	TIME	DOW	DIST
22035782	ASSAULT WITH A FIREARM	STREET/HIGHWAY/ALLEYWAY	STATE ST & ROCK ST	10/23/2022	0353	SUN	7
22034666	BURGLARY-BREAKING & ENTERING	RESTAURANT	758 STATE ST	10/13/2022	0925	THU	7
22035146	BURGLARY-BREAKING & ENTERING	RESIDENCE/HOME	157 READ ST	10/17/2022	1700	MON	7
22035388	BURGLARY-BREAKING & ENTERING	RESIDENCE/HOME	945 STATE ST, APTA	10/19/2022	1510	WED	7
22035723	BURGLARY-BREAKING & ENTERING	RESIDENCE/HOME	120 READ ST	10/22/2022	1407	SAT	7
22034874	FIREARM DISCHARGE (WEAPON LAW	STREET/HIGHWAY/ALLEYWAY	16 POND ST	10/15/2022	0405	SAT	7
22034982	FIREARM DISCHARGE (WEAPON LAW	STREET/HIGHWAY/ALLEYWAY	274 BASSETT ST	10/16/2022	0303	SUN	7
22034356	LARCENY-FROM VEHICLE	PARKING LOT / GARAGE	141 WILLOW ST	10/11/2022	0233	TUE	7
22034516	LARCENY-FROM VEHICLE	STREET/HIGHWAY/ALLEYWAY	25 SHELDON TER	10/12/2022	1005	WED	7
22034883	LARCENY-FROM VEHICLE	STREET/HIGHWAY/ALLEYWAY	110 SHELDON TER	10/15/2022	0911	SAT	7
22035756	LARCENY-FROM VEHICLE	STREET/HIGHWAY/ALLEYWAY	656 PROSPECT ST	10/22/2022	1940	SAT	7
22034356	MOTOR VEHICLE THEFT (NH STEAL)	PARKING LOT / GARAGE	141 WILLOW ST	10/11/2022	0233	TUE	7
22034601	MOTOR VEHICLE THEFT (NH STEAL)	STREET/HIGHWAY/ALLEYWAY	STATE ST & WARREN PL	10/12/2022	1812	WED	7
22034881	MOTOR VEHICLE THEFT (NH STEAL)	STREET/HIGHWAY/ALLEYWAY	WHITNEY AVE & E ROCK	10/15/2022	0842	SAT	7
22034965	ROBBERY WITH A FIREARM	CONVENIENCE STORE	209 SHELTON AVE	10/15/2022	2138	SAT	7

**WEEKLY CRIME / CFS COMPARISON REPORT**

*This report covers periods:*

<b>Current Week</b>	<b>10/17/2022</b>	<b>to</b>	<b>10/23/2022</b>	(Monday-Sunday)
<b>Prior Week</b>	<b>10/10/2022</b>	<b>to</b>	<b>10/16/2022</b>	(Prior Week)
<b>Last 4 Weeks</b>	<b>9/26/2022</b>	<b>to</b>	<b>10/23/2022</b>	(28 Day Period)
<b>Year to Date (YTD)</b>	<b>1/1/2022</b>	<b>to</b>	<b>10/23/2022</b>	

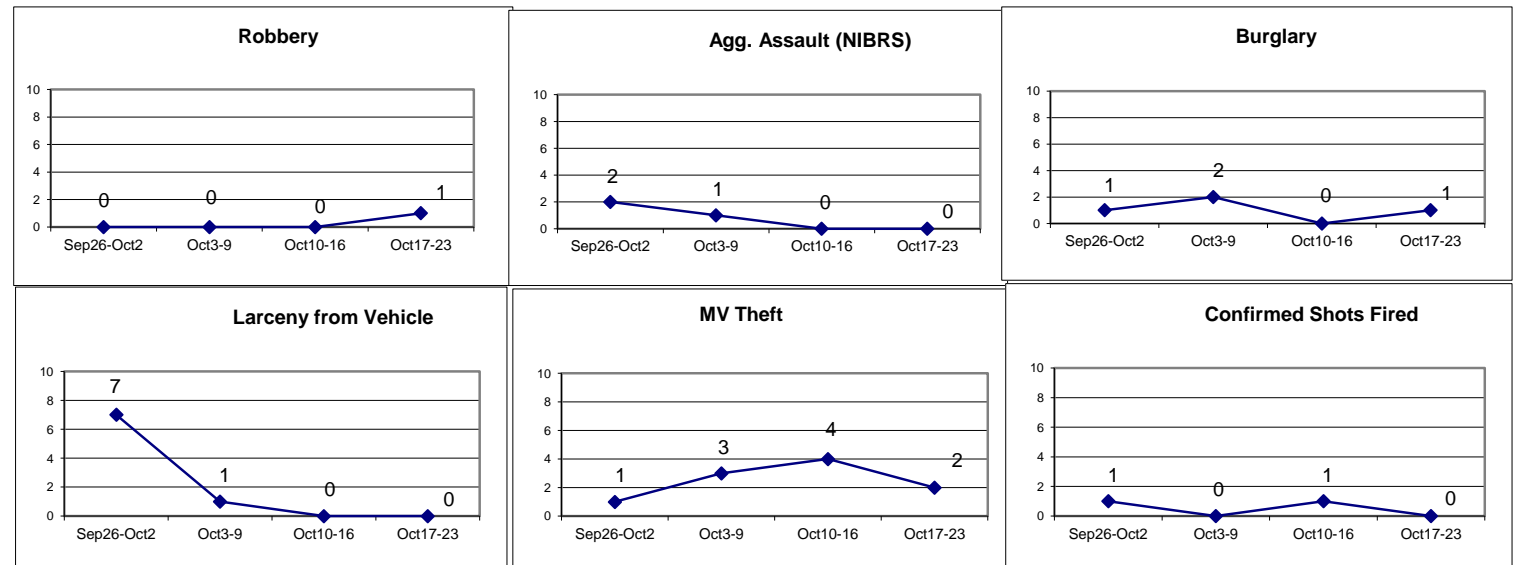


*Each period is compared to the same period in the previous year.*

**DISTRICT 8 - FAIR HAVEN**

**Incident Reports**

	Week to Date			Prior Week		28 days			Year to Date		
	2022	2021	Cng	2022	Cng	2022	2021	Cng	2022	2021	Cng
<b>VIOLENT CRIME:</b>											
Murder Victims	0	0	--	0	--	0	0	--	1	4	-75.0%
Felony Sex. Assault	0	0	--	0	--	1	1	0.0%	2	1	100.0%
Robbery with Firearm	0	0	--	0	--	0	2	-100.0%	12	18	-33.3%
Other Robbery	1	0	--	0	--	1	4	-75.0%	25	24	4.2%
Assault with Firearm Victims	0	1	-100.0%	0	--	1	1	0.0%	18	15	20.0%
Agg. Assault (NIBRS)	0	4	-100.0%	0	--	3	8	-62.5%	46	59	-22.0%
<b>Total:</b>	<b>1</b>	<b>5</b>	<b>-80.0%</b>	<b>0</b>	<b>--</b>	<b>6</b>	<b>16</b>	<b>-62.5%</b>	<b>104</b>	<b>121</b>	<b>-14.0%</b>
<b>PROPERTY CRIME:</b>											
Burglary	1	0	--	0	--	4	2	100.0%	44	40	10.0%
MV Theft	2	5	-60.0%	4	-50.0%	10	13	-23.1%	76	71	7.0%
Larceny from Vehicle	0	1	-100.0%	0	--	8	8	0.0%	48	62	-22.6%
Other Larceny	1	7	-85.7%	3	-66.7%	13	24	-45.8%	164	166	-1.2%
<b>Total:</b>	<b>4</b>	<b>13</b>	<b>-69.2%</b>	<b>7</b>	<b>-42.9%</b>	<b>35</b>	<b>47</b>	<b>-25.5%</b>	<b>332</b>	<b>339</b>	<b>-2.1%</b>
<b>OTHER CRIME:</b>											
Simple Assault	1	4	-75.0%	0	--	4	14	-71.4%	78	82	-4.9%
Prostitution	0	0	--	0	--	0	0	--	0	0	--
Drugs & Narcotics	0	1	-100.0%	1	-100.0%	5	4	25.0%	59	98	-39.8%
Vandalism	4	4	0.0%	1	300.0%	17	19	-10.5%	141	196	-28.1%
Intimidation/Threatening	6	5	20.0%	8	-25.0%	20	29	-31.0%	202	256	-21.1%
Weapons Violation	0	0	--	0	--	3	7	-57.1%	37	55	-32.7%
<b>Total:</b>	<b>11</b>	<b>14</b>	<b>-21.4%</b>	<b>10</b>	<b>10.0%</b>	<b>49</b>	<b>73</b>	<b>-32.9%</b>	<b>517</b>	<b>687</b>	<b>-24.7%</b>
Motor Vehicle Stops	4	5	-20.0%	4	0.0%	27	44	-38.6%	590	658	-10.3%
Confirmed Shots Fired	0	0	--	1	-100.0%	2	3	-33.3%	33	52	-36.5%







<b>DISTRICT 8 - MAJOR CRIMES BETWEEN OCT 10- OCT 23 2022</b>							
<b>CASE#</b>	<b>CHRG_DESC</b>	<b>PREM_DESC</b>	<b>ADDRESS</b>	<b>DATE</b>	<b>TIME</b>	<b>DOW</b>	<b>DIST</b>
22035661	BURGLARY-BREAKING & ENTERI	RESIDENCE/HOME	178 MONROE ST, FL01	10/21/2022	2240	FRI	8
22034858	FIREARM DISCHARGE (WEAPON L	STREET/HIGHWAY/ALLEYWAY	190 JAMES ST	10/14/2022	2347	FRI	8
22034267	MOTOR VEHICLE THEFT (NH STEA	STREET/HIGHWAY/ALLEYWAY	355 FERRY ST	10/10/2022	1023	MON	8
22034454	MOTOR VEHICLE THEFT (NH STEA	STREET/HIGHWAY/ALLEYWAY	190 WALLACE ST	10/11/2022	1838	TUE	8
22034479	MOTOR VEHICLE THEFT (NH STEA	STREET/HIGHWAY/ALLEYWAY	CHAPEL ST & FERRY ST	10/12/2022	0107	WED	8
22034724	MOTOR VEHICLE THEFT (NH STEA	STREET/HIGHWAY/ALLEYWAY	GRAND AVE & BLATCHLEY AV	10/13/2022	1811	THU	8
22035212	MOTOR VEHICLE THEFT (NH STEA	STREET/HIGHWAY/ALLEYWAY	235 CLINTON AVE	10/18/2022	1002	TUE	8
22035787	MOTOR VEHICLE THEFT (NH STEA	STREET/HIGHWAY/ALLEYWAY	CHAPEL ST & POPLAR ST	10/23/2022	0824	SUN	8
22035397	ROBBERY	RESIDENCE/HOME	9 MAIN ST, APT01	10/19/2022	1427	WED	8

This report covers periods:

<b>Current Week</b>	<b>10/17/2022</b>	<b>to</b>	<b>10/23/2022</b>	(Monday-Sunday)
<b>Prior Week</b>	<b>10/10/2022</b>	<b>to</b>	<b>10/16/2022</b>	(Prior Week)
<b>Last 4 Weeks</b>	<b>9/26/2022</b>	<b>to</b>	<b>10/23/2022</b>	(28 Day Period)
<b>Year to Date (YTD)</b>	<b>1/1/2022</b>	<b>to</b>	<b>10/23/2022</b>	

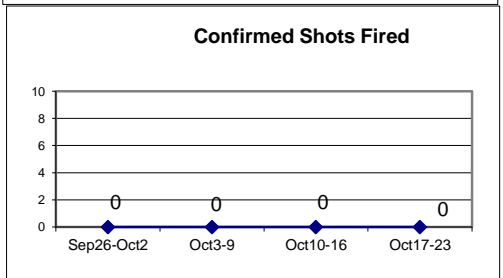
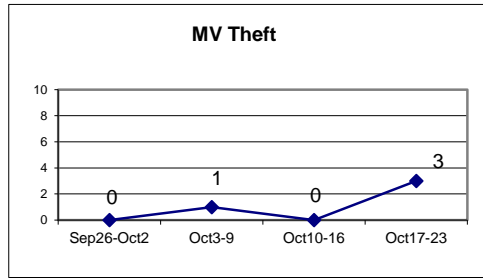
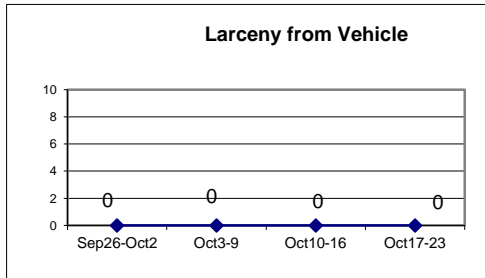
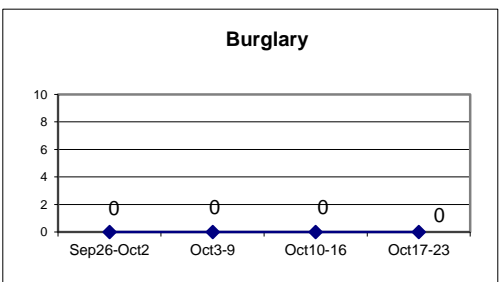
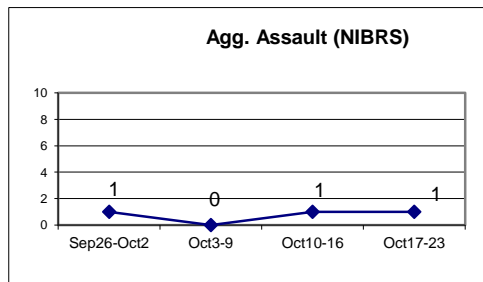
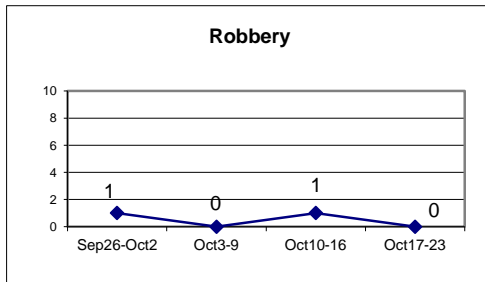


Each period is compared to the same period in the previous year.

**DISTRICT 9 - EAST SHORE**

**Incident Reports**



	Week to Date			Prior Week		28 days			Year to Date		
	2022	2021	Cng	2022	Cng	2022	2021	Cng	2022	2021	Cng
<b>VIOLENT CRIME:</b>											
Murder Victims	0	0	--	0	--	0	0	--	0	2	-100.0%
Felony Sex. Assault	0	0	--	0	--	0	0	--	2	1	100.0%
Robbery with Firearm	0	0	--	1	-100.0%	1	1	0.0%	8	7	14.3%
Other Robbery	0	0	--	0	--	1	1	0.0%	8	8	0.0%
Assault with Firearm Victims	0	0	--	0	--	0	0	--	6	11	-45.5%
Agg. Assault (NIBRS)	1	1	0.0%	1	0.0%	3	3	0.0%	23	29	-20.7%
<b>Total:</b>	<b>1</b>	<b>1</b>	<b>0.0%</b>	<b>2</b>	<b>-50.0%</b>	<b>5</b>	<b>5</b>	<b>0.0%</b>	<b>47</b>	<b>58</b>	<b>-19.0%</b>
<b>PROPERTY CRIME:</b>											
Burglary	0	1	-100.0%	0	--	0	4	-100.0%	31	31	0.0%
MV Theft	3	2	50.0%	0	--	4	5	-20.0%	56	71	-21.1%
Larceny from Vehicle	0	2	-100.0%	0	--	0	7	-100.0%	30	53	-43.4%
Other Larceny	5	15	-66.7%	8	-37.5%	24	45	-46.7%	321	385	-16.6%
<b>Total:</b>	<b>8</b>	<b>20</b>	<b>-60.0%</b>	<b>8</b>	<b>0.0%</b>	<b>28</b>	<b>61</b>	<b>-54.1%</b>	<b>438</b>	<b>540</b>	<b>-18.9%</b>
<b>OTHER CRIME:</b>											
Simple Assault	1	3	-66.7%	3	-66.7%	6	6	0.0%	38	63	-39.7%
Prostitution	0	0	--	0	--	0	0	--	0	0	--
Drugs & Narcotics	0	0	--	1	-100.0%	1	0	--	13	26	-50.0%
Vandalism	6	2	200.0%	6	0.0%	20	16	25.0%	154	185	-16.8%
Intimidation/Threatening	5	2	150.0%	5	0.0%	21	19	10.5%	190	238	-20.2%
Weapons Violation	1	0	--	0	--	1	4	-75.0%	25	26	-3.8%
<b>Total:</b>	<b>13</b>	<b>7</b>	<b>85.7%</b>	<b>15</b>	<b>-13.3%</b>	<b>49</b>	<b>45</b>	<b>8.9%</b>	<b>420</b>	<b>538</b>	<b>-21.9%</b>
Motor Vehicle Stops	10	27	-63.0%	1	900.0%	59	105	-43.8%	727	1,034	-29.7%
Confirmed Shots Fired	0	1	-100.0%	0	--	0	1	-100.0%	21	30	-30.0%




# District 9 - Major Crimes






## Oct 10 - Oct 23 2022

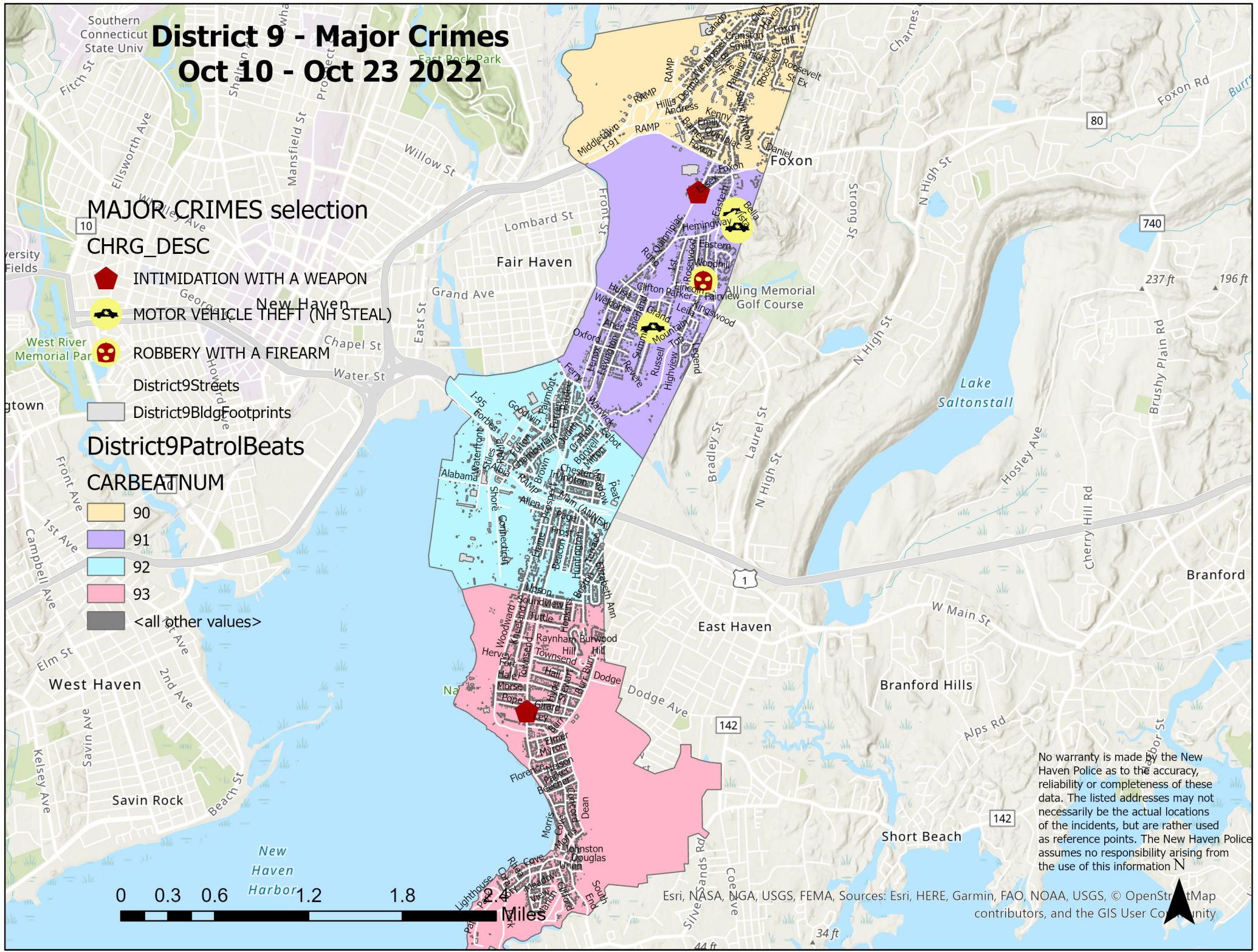
### MAJOR CRIMES selection

- CHRG\_DESC**
-  INTIMIDATION WITH A WEAPON
  -  MOTOR VEHICLE THEFT (NH STEAL)
  -  ROBBERY WITH A FIREARM

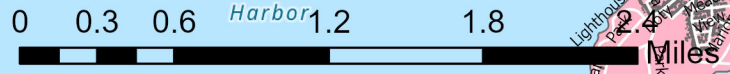
- District9Streets**
-  District9BldgFootprints

### District9PatrolBeats

- CARBEATNUM**
-  90
  -  91
  -  92
  -  93
  -  <all other values>



No warranty is made by the New Haven Police as to the accuracy, reliability or completeness of these data. The listed addresses may not necessarily be the actual locations of the incidents, but are rather used as reference points. The New Haven Police assumes no responsibility arising from the use of this information N



Esri, NASA, NGA, USGS, FEMA, Sources: Esri, HERE, Garmin, FAO, NOAA, USGS, © OpenStreetMap contributors, and the GIS User Community

DISTRICT 9 - MAJOR CRIMES BETWEEN OCT 10- OCT 23 2022							
CASE#	CHRG_DESC	PREM_DESC	ADDRESS	DATE	TIME	DOW	DIST
22034463	INTIMIDATION WITH A WEAPON	RESIDENCE/HOME	1134 QUINNIPIAC AVE, .	10/11/2022	2003	TUE	9
22035597	INTIMIDATION WITH A WEAPON	SCHOOL-PRESCHOOL THRU 12	1480 TOWNSEND AVE	10/21/2022	1331	FRI	9
22035463	MOTOR VEHICLE THEFT (NH STEAL)	PARKING LOT / GARAGE	321 EASTERN ST	10/20/2022	1007	THU	9
22035473	MOTOR VEHICLE THEFT (NH STEAL)	RESIDENCE/HOME	303 SUMMIT ST	10/20/2022	1033	THU	9
22035705	MOTOR VEHICLE THEFT (NH STEAL)	RESIDENCE/HOME	315 EASTERN ST, D903	10/22/2022	1141	SAT	9
22034957	ROBBERY WITH A FIREARM	PARKING LOT / GARAGE	661 RUSSELL ST	10/15/2022	1920	SAT	9

**WEEKLY CRIME / CFS COMPARISON REPORT**

This report covers periods:

<b>Current Week</b>	<b>10/17/2022</b>	<b>to</b>	<b>10/23/2022</b>	(Monday-Sunday)
<b>Prior Week</b>	<b>10/10/2022</b>	<b>to</b>	<b>10/16/2022</b>	(Prior Week)
<b>Last 4 Weeks</b>	<b>9/26/2022</b>	<b>to</b>	<b>10/23/2022</b>	(28 Day Period)
<b>Year to Date (YTD)</b>	<b>1/1/2022</b>	<b>to</b>	<b>10/23/2022</b>	

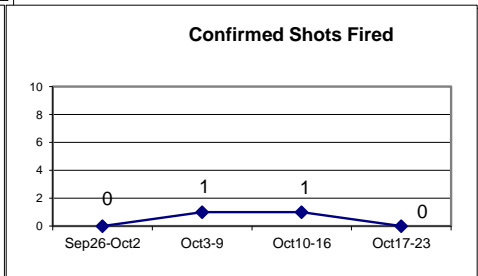
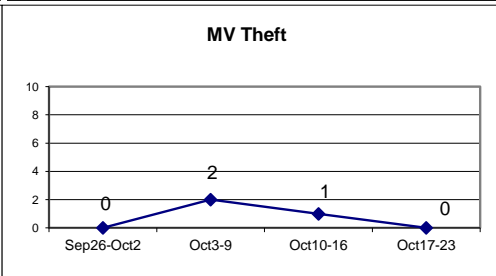
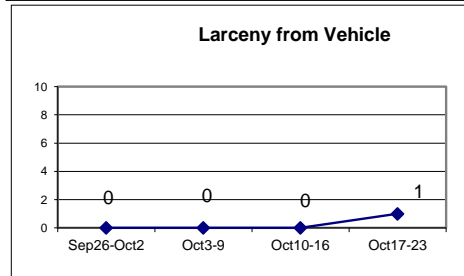
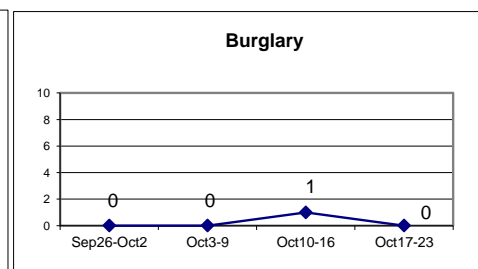
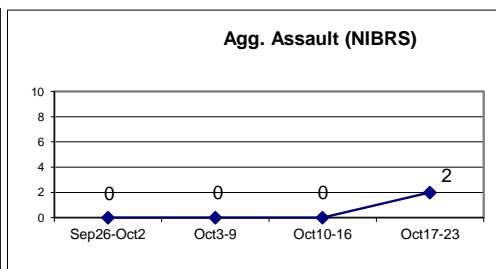
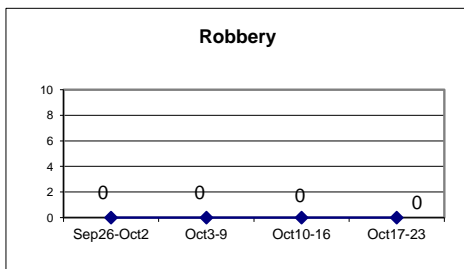


Each period is compared to the same period in the previous year.

**DISTRICT 10 - BEAVER HILL**

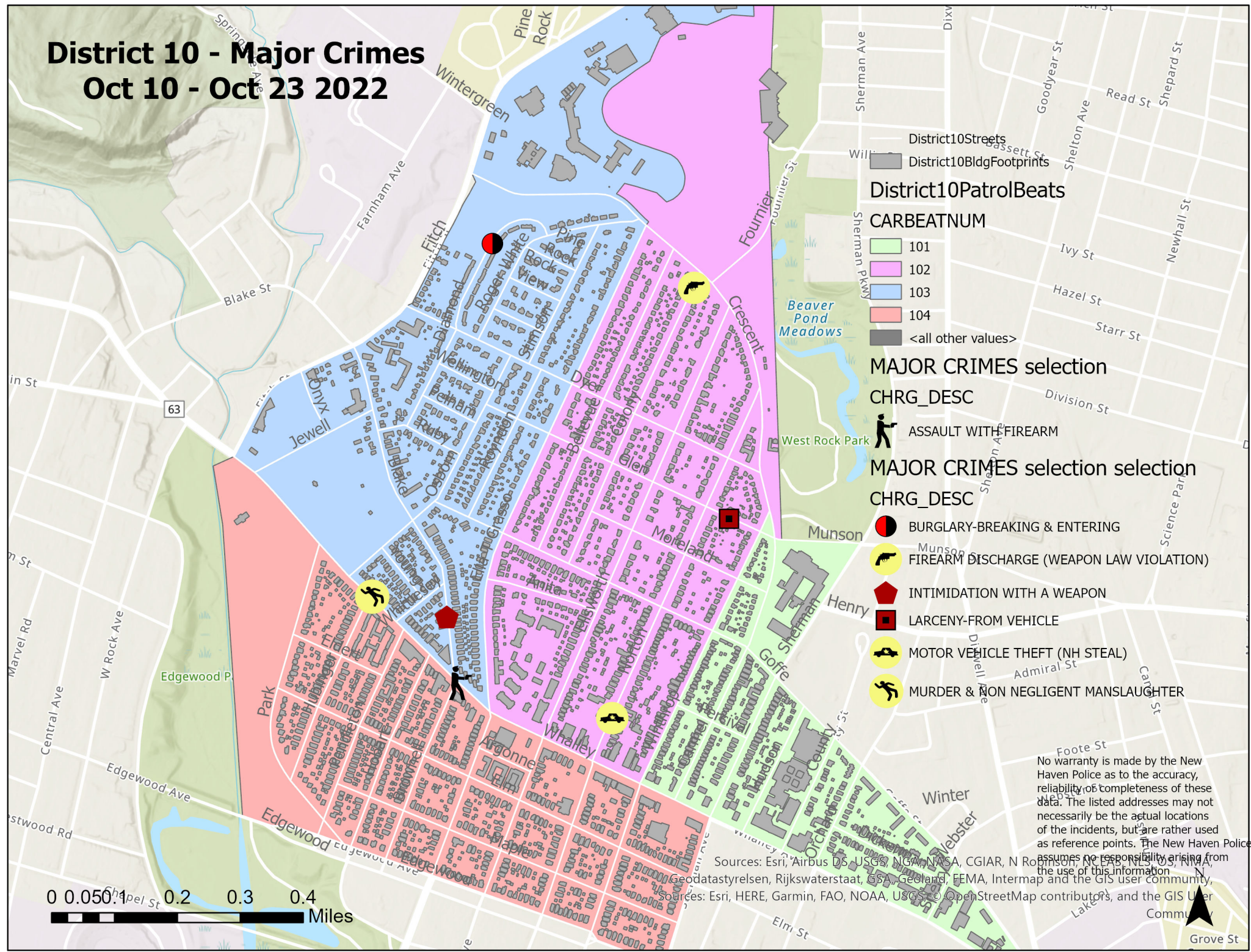
**Incident Reports**

	Week to Date			Prior Week		28 days			Year to Date		
	2022	2021	Cng	2022	Cng	2022	2021	Cng	2022	2021	Cng
<b>VIOLENT CRIME:</b>											
Murder Victims	0	0	--	1	-100.0%	1	0	--	1	0	--
Felony Sex. Assault	0	0	--	0	--	0	0	--	0	6	-100.0%
Robbery with Firearm	0	0	--	0	--	0	2	-100.0%	9	9	0.0%
Other Robbery	0	0	--	0	--	0	3	-100.0%	6	4	50.0%
Assault with Firearm Victims	1	0	--	0	--	1	0	--	12	8	50.0%
Agg. Assault (NIBRS)	2	1	100.0%	0	--	2	4	-50.0%	18	30	-40.0%
<b>Total:</b>	<b>3</b>	<b>1</b>	<b>200.0%</b>	<b>1</b>	<b>200.0%</b>	<b>4</b>	<b>9</b>	<b>-55.6%</b>	<b>46</b>	<b>57</b>	<b>-19.3%</b>
<b>PROPERTY CRIME:</b>											
Burglary	0	0	--	1	-100.0%	1	0	--	19	23	-17.4%
MV Theft	0	1	-100.0%	1	-100.0%	3	2	50.0%	37	52	-28.8%
Larceny from Vehicle	1	1	0.0%	0	--	2	7	-71.4%	27	31	-12.9%
Other Larceny	3	7	-57.1%	1	200.0%	6	19	-68.4%	128	133	-3.8%
<b>Total:</b>	<b>4</b>	<b>9</b>	<b>-55.6%</b>	<b>3</b>	<b>33.3%</b>	<b>12</b>	<b>28</b>	<b>-57.1%</b>	<b>211</b>	<b>239</b>	<b>-11.7%</b>
<b>OTHER CRIME:</b>											
Simple Assault	1	1	0.0%	1	0.0%	5	5	0.0%	37	42	-11.9%
Prostitution	0	0	--	0	--	0	0	--	0	0	--
Drugs & Narcotics	0	1	-100.0%	0	--	0	1	-100.0%	5	35	-85.7%
Vandalism	2	3	-33.3%	4	-50.0%	7	13	-46.2%	100	124	-19.4%
Intimidation/Threatening	6	4	50.0%	2	200.0%	13	11	18.2%	117	137	-14.6%
Weapons Violation	0	1	-100.0%	0	--	2	3	-33.3%	11	22	-50.0%
<b>Total:</b>	<b>9</b>	<b>10</b>	<b>-10.0%</b>	<b>7</b>	<b>28.6%</b>	<b>27</b>	<b>33</b>	<b>-18.2%</b>	<b>270</b>	<b>360</b>	<b>-25.0%</b>
Motor Vehicle Stops	2	8	-75.0%	9	-77.8%	28	36	-22.2%	673	803	-16.2%
Confirmed Shots Fired	0	1	-100.0%	1	-100.0%	2	4	-50.0%	35	35	0.0%



# District 10 - Major Crimes

## Oct 10 - Oct 23 2022



- District10Streets
- District10BldgFootprints
- District10PatrolBeats
- CARBEATNUM
  - 101
  - 102
  - 103
  - 104
  - <all other values>

- MAJOR CRIMES selection**
- CHRG\_DESC**
- ASSAULT WITH FIREARM
- MAJOR CRIMES selection selection**
- CHRG\_DESC**
- BURGLARY-BREAKING & ENTERING
  - FIREARM DISCHARGE (WEAPON LAW VIOLATION)
  - INTIMIDATION WITH A WEAPON
  - LARCENY-FROM VEHICLE
  - MOTOR VEHICLE THEFT (NH STEAL)
  - MURDER & NON NEGLIGENT MANSLAUGHTER

No warranty is made by the New Haven Police as to the accuracy, reliability or completeness of these data. The listed addresses may not necessarily be the actual locations of the incidents, but are rather used as reference points. The New Haven Police assumes no responsibility arising from the use of this information.

Sources: Esri, Airbus DS, USGS, IGN, NASA, CGIAR, N Robinson, NEA, NLS, OS, NIMA, Geodastyrlesen, Rijkswaterstaat, ESA, Geoland, FEMA, Intermap and the GIS user community, Sources: Esri, HERE, Garmin, FAO, NOAA, USGS, OpenStreetMap contributors, and the GIS User Community



DISTRICT 10 - MAJOR CRIMES BETWEEN OCT 10- OCT 23 2022							
CASE#	CHRG_DESC	PREM_DESC	ADDRESS	DATE	TIME	DOW	DIST
22034467	BURGLARY-BREAKING & ENTERIN	RESIDENCE/HOME	185 DIAMOND ST	10/11/2022	2100	TUE	10
22035053	FIREARM DISCHARGE (WEAPON L	STREET/HIGHWAY/ALLEYWAY	255 COLONY RD	10/16/2022	1852	SUN	10
22035759	ASSAULT WITH A FIREARM	STREET/HIGHWAY/ALLEYWAY	513 WHALLEY AVE	10/22/2022	2158	SAT	10
22035821	INTIMIDATION WITH A WEAPON	STREET/HIGHWAY/ALLEYWAY	50 BLAKE ST	10/23/2022	1753	SUN	10
22035757	LARCENY-FROM VEHICLE	STREET/HIGHWAY/ALLEYWAY	44 GLEN RD	10/22/2022	2110	SAT	10
22034773	MOTOR VEHICLE THEFT (NH STEA	STREET/HIGHWAY/ALLEYWAY	273 NORTON ST	10/14/2022	0455	FRI	10
22034343	MURDER & NON NEGLIGENT MAN	STREET/HIGHWAY/ALLEYWAY	615 WHALLEY AVE	10/10/2022	2132	MON	10