

WEEKLY CRIME / CFS COMPARISON REPORT

This report covers periods:

Current Week	12/26/2022	to	1/1/2023	(Monday-Sunday)
Prior Week	12/19/2022	to	12/25/2022	(Prior Week)
Last 4 Weeks	12/5/2022	to	1/1/2023	(28 Day Period)
Year to Date (YTD)	1/1/2023	to	1/1/2023	

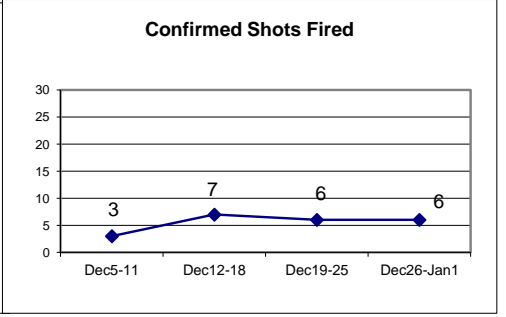
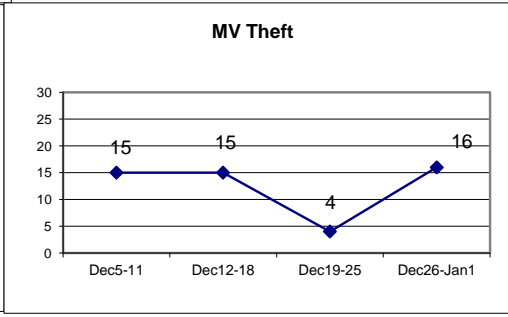
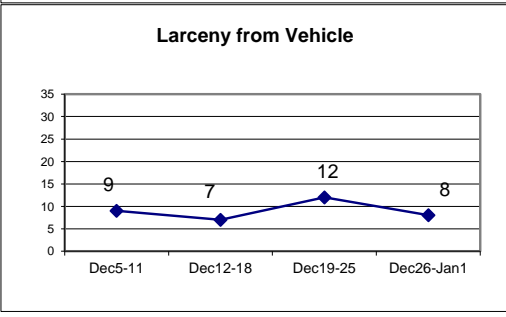
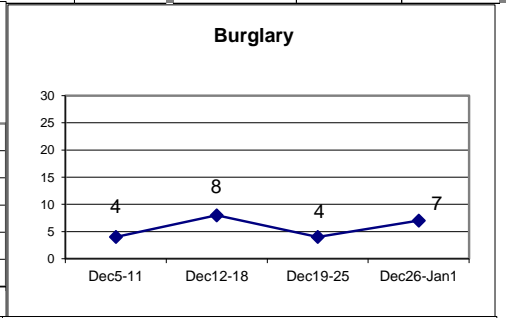
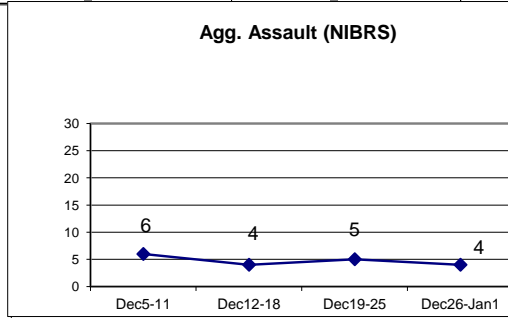
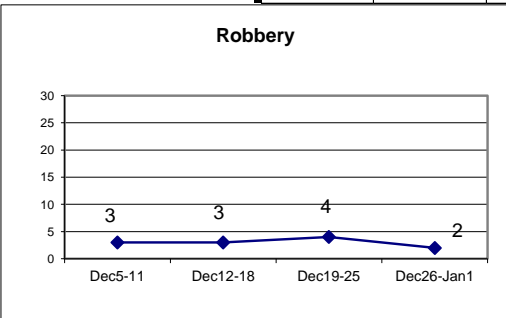


Each period is compared to the same period in the previous year.

Citywide

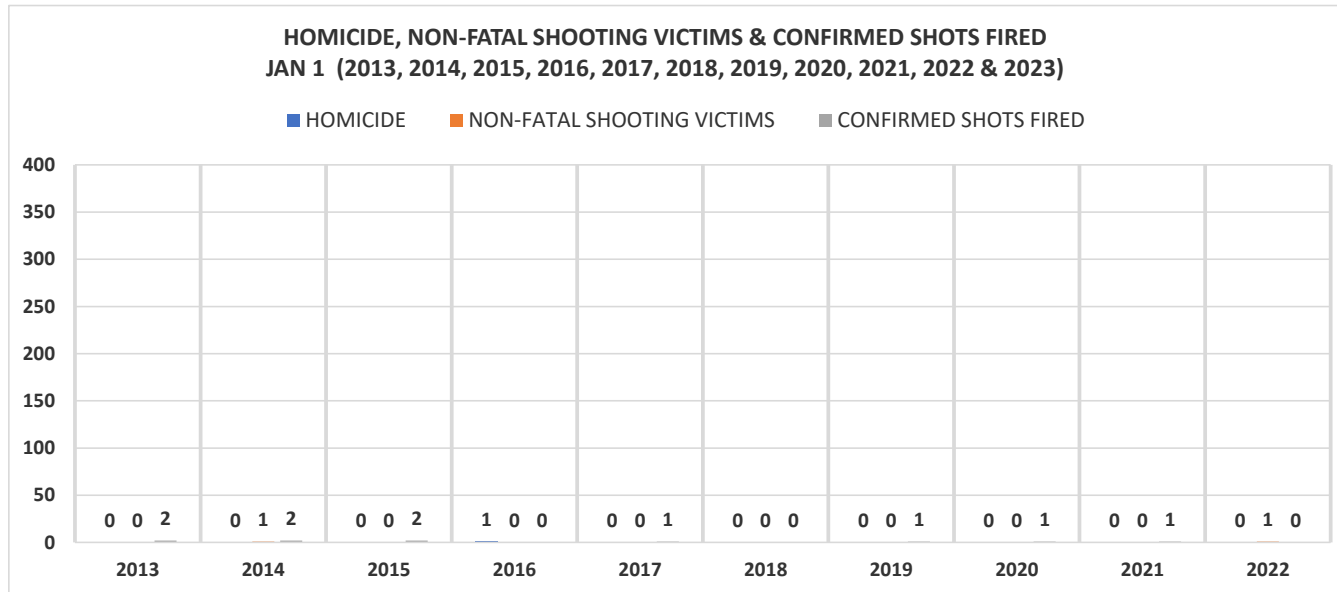
Incident Reports

	Week to Date			Prior Week		28 days			Year to Date		
	2022/2023	2021/2022	Cng	2022	Cng	2022/2023	2021/2022	Cng	2023	2022	Cng
VIOLENT CRIME:											
Murder Victims	2	0	--	1	100.0%	4	0	--	1	0	--
Felony Sex. Assault	1	1	0.0%	0	--	1	1	0.0%	0	0	--
Robbery with Firearm	1	6	-83.3%	2	-50.0%	3	18	-83.3%	0	2	-100.0%
Other Robbery	1	2	-50.0%	2	-50.0%	9	8	12.5%	0	0	--
Assault with Firearm Victims	1	3	-66.7%	1	0.0%	6	11	-45.5%	0	1	-100.0%
Agg. Assault (NIBRS)	4	8	-50.0%	5	-20.0%	18	25	-28.0%	0	1	-100.0%
Total:	10	20	-50.0%	11	-9.1%	41	63	-34.9%	1	4	-75.0%
PROPERTY CRIME:											
Burglary	7	8	-12.5%	4	75.0%	23	36	-36.1%	1	1	0.0%
MV Theft	16	13	23.1%	4	300.0%	50	38	31.6%	0	1	-100.0%
Larceny from Vehicle	8	8	0.0%	12	-33.3%	36	68	-47.1%	0	1	-100.0%
Other Larceny	39	32	21.9%	35	11.4%	150	198	-24.2%	5	3	66.7%
Total:	70	61	14.8%	55	27.3%	259	340	-23.8%	6	6	0.0%
OTHER CRIME:											
Simple Assault	10	9	11.1%	9	11.1%	39	66	-40.9%	4	2	100.0%
Prostitution	0	0	--	0	--	0	0	--	0	0	--
Drugs & Narcotics	1	3	-66.7%	2	-50.0%	16	14	14.3%	1	1	0.0%
Vandalism	23	45	-48.9%	31	-25.8%	116	198	-41.4%	6	5	20.0%
Intimidation/Threatening-no	42	42	0.0%	35	20.0%	130	137	-5.1%	8	9	-11.1%
Weapons Violation	9	3	200.0%	4	125.0%	16	21	-23.8%	3	0	--
Total:	85	102	-16.7%	81	4.9%	317	436	-27.3%	22	17	29.4%
Motor Vehicle Stops	104	13	700.0%	125	-16.8%	529	149	255.0%	11	5	120.0%
Confirmed Shots Fired	6	6	0.0%	6	0.0%	22	17	29.4%	3	0	--



JAN 1 COMPARISON (2013, 2014, 2015, 2016, 2017, 2018, 2019, 2020, 2021, 2022 & 2023)

	2013	2014	2015	2016	2017	2018	2019	2020	2021	2022	2023	% CHANGE 2013 & 2023
HOMICIDE	0	0	0	1	0	0	0	0	0	0	1	#DIV/0!
% change from previous year		#DIV/0!	#DIV/0!	#DIV/0!	-100.0%	#DIV/0!	#DIV/0!	#DIV/0!	#DIV/0!	#DIV/0!	#DIV/0!	#DIV/0!
NON-FATAL SHOOTING VICTIM	0	1	0	0	0	0	0	0	0	1	0	#DIV/0!
% change from previous year		#DIV/0!	-100.0%	#DIV/0!	#DIV/0!	#DIV/0!	#DIV/0!	#DIV/0!	#DIV/0!	#DIV/0!	#####	#DIV/0!
CONFIRMED SHOTS FIRED	2	2	2	0	1	0	1	1	1	0	3	50.0%
% change from previous year		0.0%	0.0%	-100.0%	#DIV/0!	-100.0%	#DIV/0!	0.0%	0.0%	-100.0%	#DIV/0!	#DIV/0!



WEEKLY CRIME / CFS COMPARISON REPORT

This report covers periods:

Current Week	12/26/2022	to	1/1/2023	(Monday-Sunday)
Prior Week	12/19/2022	to	12/25/2022	(Prior Week)
Last 4 Weeks	12/5/2022	to	1/1/2023	(28 Day Period)
Year to Date (YTD)	1/1/2023	to	1/1/2023	

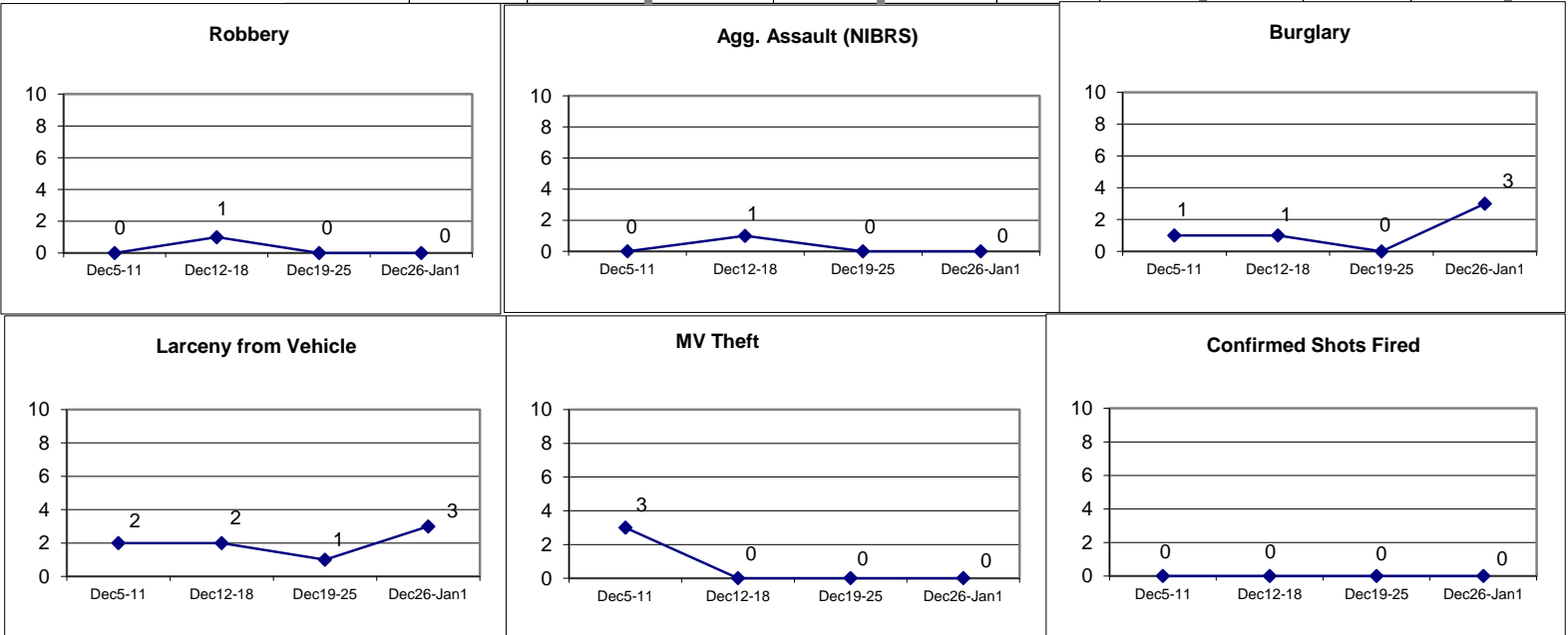


Each period is compared to the same period in the previous year.

DISTRICT 1 - DOWNTOWN

Incident Reports

	Week to Date			Prior Week		28 days			Year to Date		
	2022/2023	2021/2022	Cng	2022	Cng	2022/2023	2021/2022	Cng	2023	2022	Cng
VIOLENT CRIME:											
Murder Victims	0	0	--	0	--	0	0	--	0	0	--
Felony Sex. Assault	1	0	--	0	--	1	0	--	0	0	--
Robbery with Firearm	0	2	-100.0%	0	--	0	2	-100.0%	0	0	--
Other Robbery	0	0	--	0	--	1	2	-50.0%	0	0	--
Assault with Firearm Victims	0	1	-100.0%	0	--	0	1	-100.0%	0	1	-100.0%
Agg. Assault (NIBRS)	0	1	-100.0%	0	--	1	1	0.0%	0	0	--
Total:	1	4	-75.0%	0	--	3	6	-50.0%	0	1	-100.0%
PROPERTY CRIME:											
Burglary	3	1	200.0%	0	--	5	9	-44.4%	0	0	--
MV Theft	0	2	-100.0%	0	--	3	3	0.0%	0	1	-100.0%
Larceny from Vehicle	3	0	--	1	200.0%	8	4	100.0%	0	0	--
Other Larceny	4	1	300.0%	2	100.0%	18	11	63.6%	1	0	--
Total:	10	4	150.0%	3	233.3%	34	27	25.9%	1	1	0.0%
OTHER CRIME:											
Simple Assault	2	2	0.0%	3	-33.3%	7	7	0.0%	0	1	-100.0%
Prostitution	0	0	--	0	--	0	0	--	0	0	--
Drugs & Narcotics	0	0	--	0	--	0	0	--	0	0	--
Vandalism	4	4	0.0%	3	33.3%	14	18	-22.2%	1	0	--
Intimidation/Threatening	2	1	100.0%	1	100.0%	5	3	66.7%	1	1	0.0%
Weapons Violation	1	0	--	1	0.0%	0	0	--	1	0	--
Total:	9	7	28.6%	8	12.5%	26	28	-7.1%	3	2	50.0%
Motor Vehicle Stops	1	2	-50.0%	24	-95.8%	68	14	385.7%	0	0	--
Confirmed Shots Fired	0	0	--	0	--	0	0	--	0	0	--



DISTRICT 1 - MAJOR CRIMES BETWEEN DEC 19 2022- JAN 1 2023							
CASE#	CHRG_DESC	PREM_DESC	ADDRESS	DATE	TIME	DOW	DIST
22043718	BURGLARY-BREAKING & ENTERI	RESTAURANT	228 COLLEGE ST	12/27/2022	1615	TUE	1
22043719	BURGLARY-BREAKING & ENTERI	RESTAURANT	228 COLLEGE ST	12/27/2022	1435	TUE	1
22043939	BURGLARY-BREAKING & ENTERI	DEPARTMENT/DISCOUNT STO	29 BROADWAY	12/29/2022	0400	THU	1
22043602	LARCENY-FROM VEHICLE	STREET/HIGHWAY/ALLEYWAY	121 WOOSTER ST, APT3	12/26/2022	1241	MON	1
22043671	LARCENY-FROM VEHICLE	PARKING LOT / GARAGE	52 WARREN ST, FL02	12/27/2022	0814	TUE	1
22043707	LARCENY-FROM VEHICLE	STREET/HIGHWAY/ALLEYWAY	35 CHURCH ST	12/27/2022	1354	TUE	1
22042871	LARCENY-FROM VEHICLE	PARKING LOT / GARAGE	227 CHURCH ST	12/21/2022	1059	WED	1

WEEKLY CRIME / CFS COMPARISON REPORT

This report covers periods:

Current Week	12/26/2022	to	1/1/2023	(Monday-Sunday)
Prior Week	12/19/2022	to	12/25/2022	(Prior Week)
Last 4 Weeks	12/5/2022	to	1/1/2023	(28 Day Period)
Year to Date (YTD)	1/1/2023	to	1/1/2023	

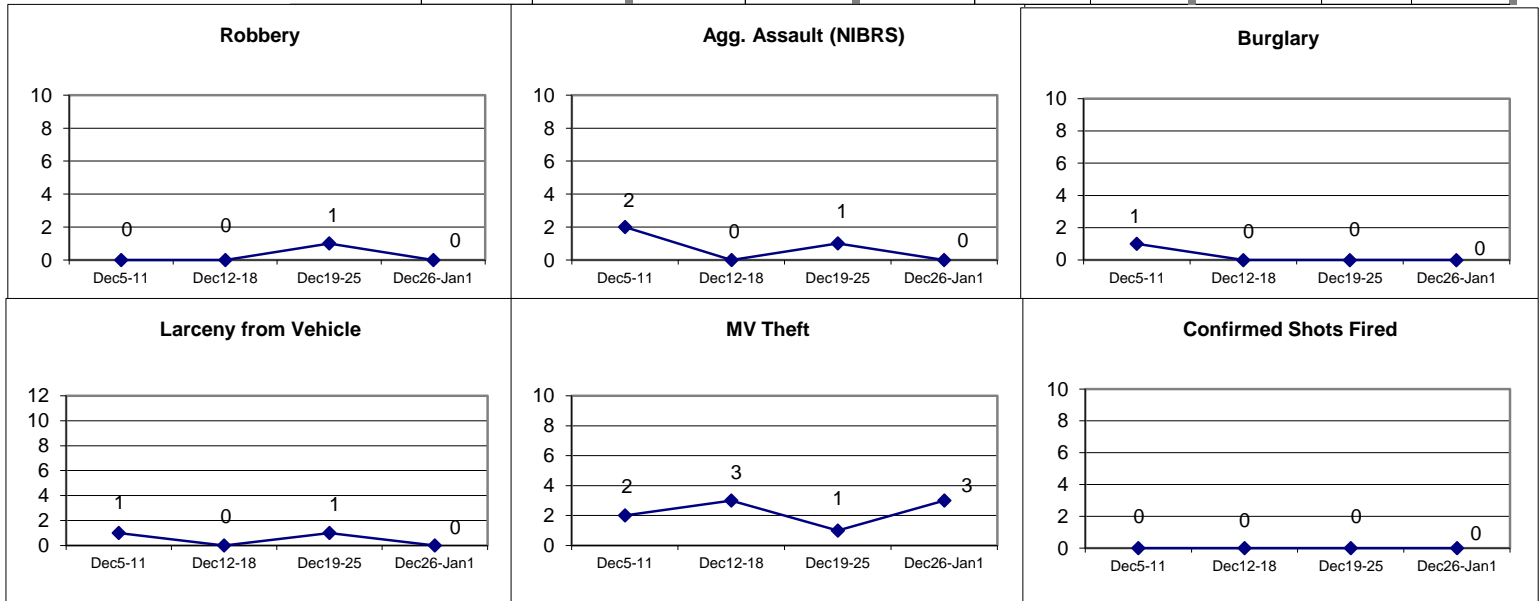


Each period is compared to the same period in the previous year.

DISTRICT 2 - WESTVILLE

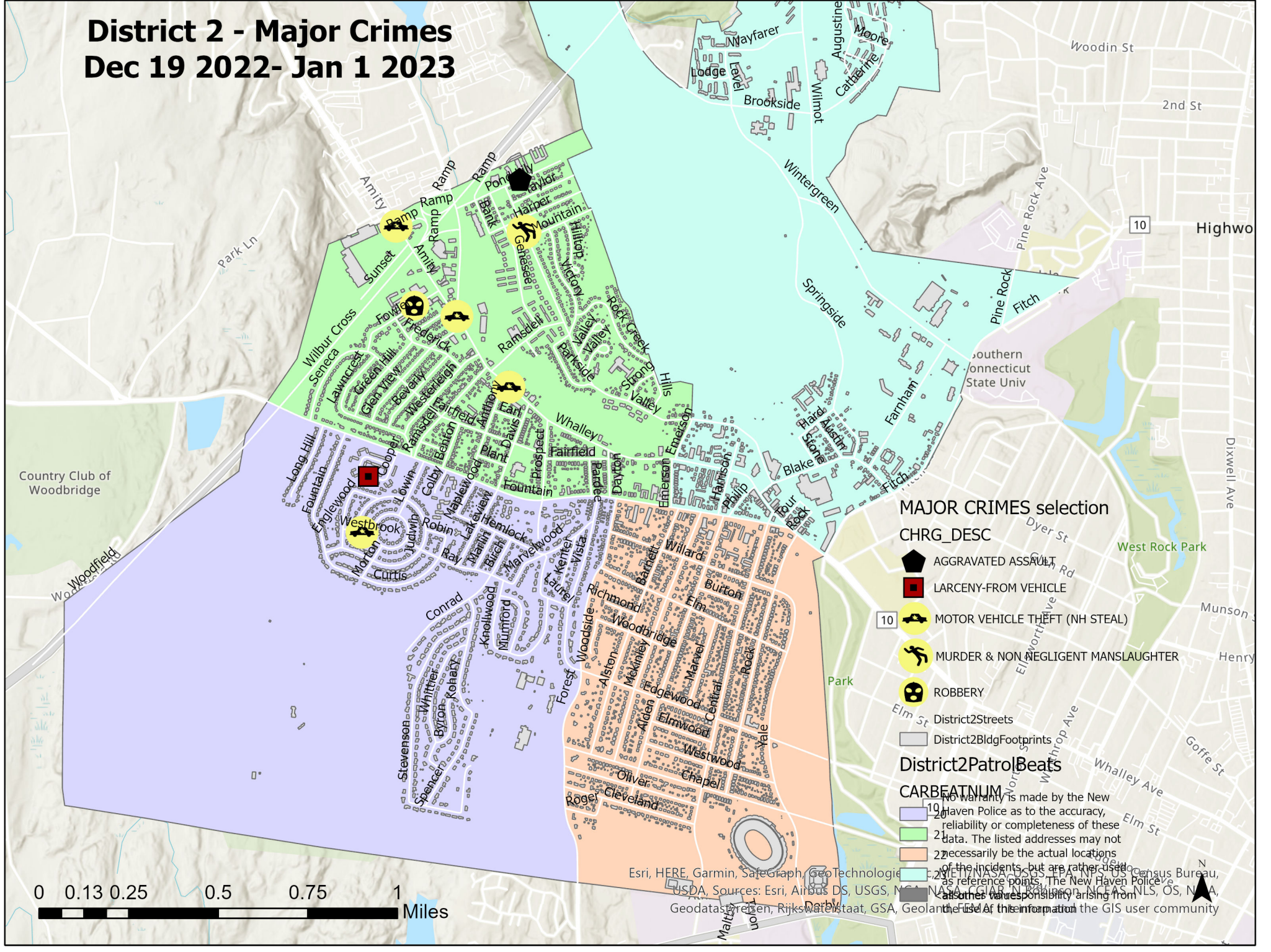
Incident Reports

	Week to Date			Prior Week		28 days			Year to Date		
	2022/2023	2021/2022	Cng	2022	Cng	2022/2023	2021/2022	Cng	2023	2022	Cng
VIOLENT CRIME:											
Murder Victims	0	0	--	1	-100.0%	1	0	--	0	0	--
Felony Sex. Assault	0	0	--	0	--	0	0	--	0	0	--
Robbery with Firearm	0	3	-100.0%	0	--	0	3	-100.0%	0	2	-100.0%
Other Robbery	0	0	--	1	-100.0%	1	0	--	0	0	--
Assault with Firearm Victims	0	0	--	0	--	1	1	0.0%	0	0	--
Agg. Assault (NIBRS)	0	0	--	1	-100.0%	3	2	50.0%	0	0	--
Total:	0	3	-100.0%	3	-100.0%	6	6	0.0%	0	2	-100.0%
PROPERTY CRIME:											
Burglary	0	0	--	0	--	1	0	--	0	0	--
MV Theft	3	1	200.0%	1	200.0%	9	4	125.0%	0	0	--
Larceny from Vehicle	0	0	--	1	-100.0%	2	6	-66.7%	0	0	--
Other Larceny	3	2	50.0%	2	50.0%	8	24	-66.7%	1	0	--
Total:	6	3	100.0%	4	50.0%	20	34	-41.2%	1	0	--
OTHER CRIME:											
Simple Assault	1	0	--	0	--	3	6	-50.0%	1	0	--
Prostitution	0	0	--	0	--	0	0	--	0	0	--
Drugs & Narcotics	0	1	-100.0%	0	--	0	3	-100.0%	0	0	--
Vandalism	2	0	--	2	0.0%	9	8	12.5%	0	0	--
Intimidation/Threatening	2	7	-71.4%	2	0.0%	9	17	-47.1%	0	1	-100.0%
Weapons Violation	0	0	--	0	--	3	1	200.0%	0	0	--
Total:	5	8	-37.5%	4	25.0%	24	35	-31.4%	1	1	0.0%
Motor Vehicle Stops	1	0	--	0	--	1	17	-94.1%	0	0	--
Confirmed Shots Fired	0	0	--	0	--	0	0	--	0	0	--



District 2 - Major Crimes

Dec 19 2022- Jan 1 2023



MAJOR CRIMES selection

- CHRG_DESC**
- AGGRAVATED ASSAULT
 - LARCENY-FROM VEHICLE
 - MOTOR VEHICLE THEFT (NH STEAL)
 - MURDER & NON NEGLIGENT MANSLAUGHTER
 - ROBBERY

10 District2Streets
District2BldgFootprints

District2PatrolBeats

- CARBEATNUM**
- 10
 - 2
 - 2
 - 2

Esri, HERE, Garmin, SafeGraph, GeoTechnologies, © 2017 NASA, USGS, EPA, NPS, US Census Bureau, USDA, Sources: Esri, Airbus DS, USGS, NPS, US Census Bureau, and other sources responsible for the data used in this information system. No warranty is made by the New Haven Police as to the accuracy, reliability or completeness of these data. The listed addresses may not necessarily be the actual locations of the incidents, but are rather used as reference points. The New Haven Police also reserves responsibility arising from the use of this information.

0 0.13 0.25 0.5 0.75 1 Miles

DISTRICT 2 -MAJOR CRIMES BETWEEN DEC 19 2022- JAN 1 2023							
CASE#	CHRG_DESC	PREM_DESC	ADDRESS	DATE	TIME	DOW	DIST
22043330	AGGRAVATED ASSAULT	HOTEL/MOTEL/ETC	100 POND LILY AVE	12/23/2022	0018	FRI	2
22043115	LARCENY-FROM VEHICLE	STREET/HIGHWAY/ALLEYWAY	181 COOPER PL	12/21/2022	0629	WED	2
22043614	MOTOR VEHICLE THEFT (NH STEA	PARKING LOT / GARAGE	1336 WHALLEY AVE	12/26/2022	1526	MON	2
22043915	MOTOR VEHICLE THEFT (NH STEA	PARKING LOT / GARAGE	142 AMITY RD	12/28/2022	1940	WED	2
22044064	MOTOR VEHICLE THEFT (NH STEA	RESIDENCE/HOME	20 WESTBROOK LN	12/30/2022	0435	FRI	2
22043103	MOTOR VEHICLE THEFT (NH STEA	STREET/HIGHWAY/ALLEYWAY	1474 WHALLEY AVE	12/21/2022	0718	WED	2
22042897	MURDER & NON NEGLIGENT MAN	STREET/HIGHWAY/ALLEYWAY	562 VALLEY ST	12/19/2022	1622	MON	2
22042811	ROBBERY	RESIDENCE/HOME	96 FOWLER ST, UNIT1R	12/19/2022	0219	MON	2

WEEKLY CRIME / CFS COMPARISON REPORT

This report covers periods:

Current Week	12/26/2022	to	1/1/2023	(Monday-Sunday)
Prior Week	12/19/2022	to	12/25/2022	(Prior Week)
Last 4 Weeks	12/5/2022	to	1/1/2023	(28 Day Period)
Year to Date (YTD)	1/1/2023	to	1/1/2023	

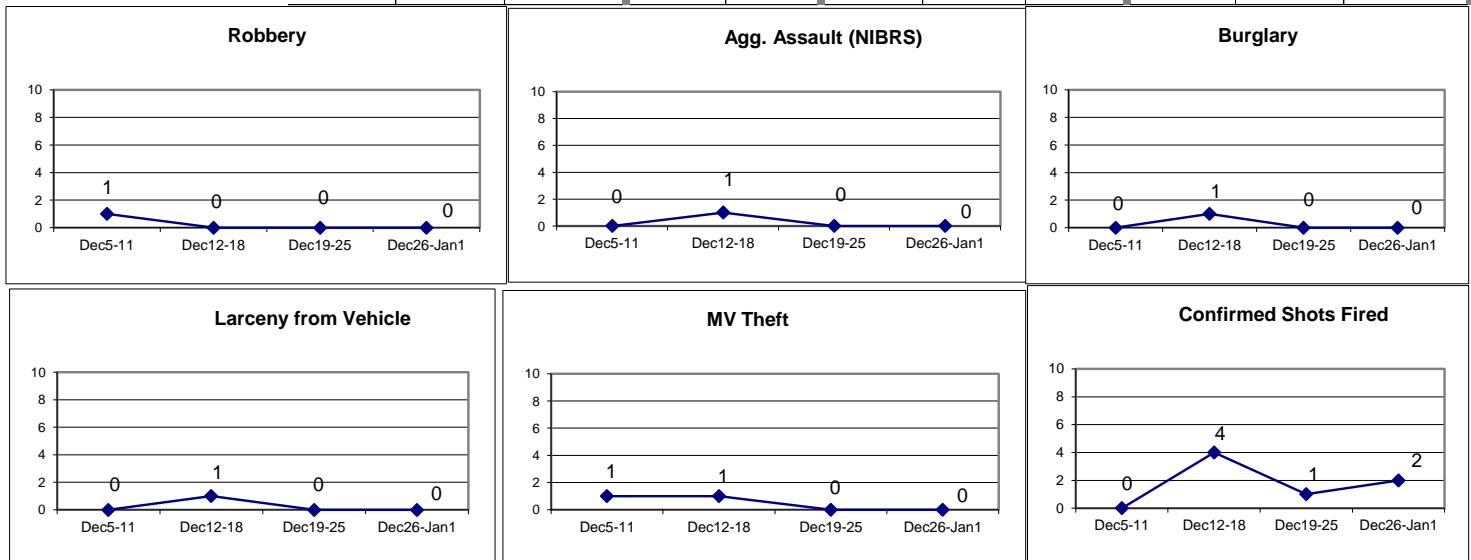


Each period is compared to the same period in the previous year.

DISTRICT 3 - HILL SOUTH

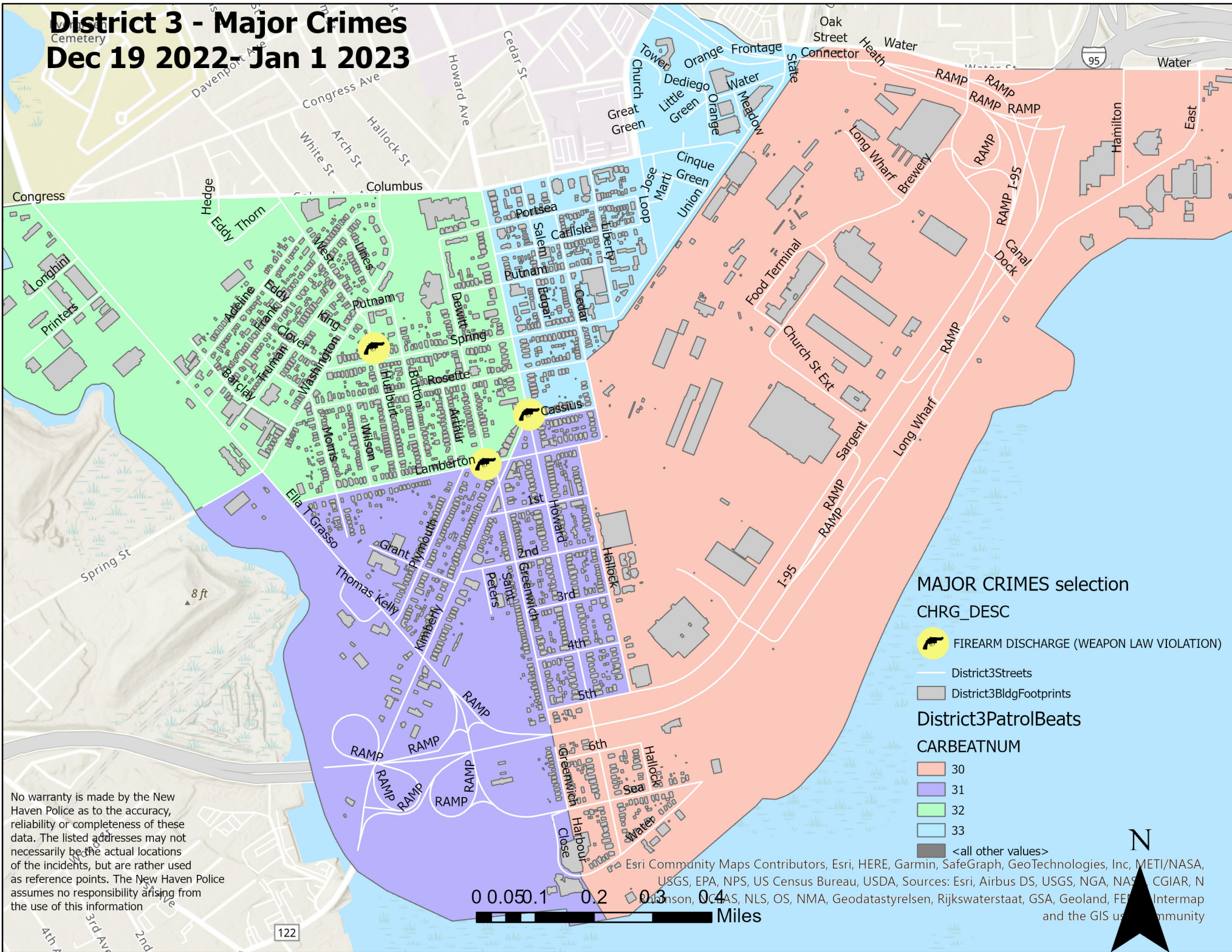
Incident Reports

	Week to Date			Prior Week		28 days			Year to Date		
	2022/2023	2021/2022	Cng	2022	Cng	2022/2023	2021/2022	Cng	2023	2022	Cng
VIOLENT CRIME:											
Murder Victims	0	0	--	0	--	0	0	--	0	0	--
Felony Sex. Assault	0	0	--	0	--	0	0	--	0	0	--
Robbery with Firearm	0	1	-100.0%	0	--	0	1	-100.0%	0	0	--
Other Robbery	0	1	-100.0%	0	--	1	1	0.0%	0	0	--
Assault with Firearm Victims	0	0	--	0	--	1	0	--	0	0	--
Agg. Assault (NIBRS)	0	0	--	0	--	1	2	-50.0%	0	0	--
Total:	0	2	-100.0%	0	--	3	4	-25.0%	0	0	--
PROPERTY CRIME:											
Burglary	0	0	--	0	--	1	4	-75.0%	0	0	--
MV Theft	0	1	-100.0%	0	--	2	5	-60.0%	0	0	--
Larceny from Vehicle	0	0	--	0	--	1	5	-80.0%	0	0	--
Other Larceny	5	6	-16.7%	1	400.0%	15	20	-25.0%	1	1	0.0%
Total:	5	7	-28.6%	1	400.0%	19	34	-44.1%	1	1	0.0%
OTHER CRIME:											
Simple Assault	0	0	--	0	--	3	9	-66.7%	0	0	--
Prostitution	0	0	--	0	--	0	0	--	0	0	--
Drugs & Narcotics	0	1	-100.0%	0	--	1	3	-66.7%	0	0	--
Vandalism	1	3	-66.7%	2	-50.0%	10	14	-28.6%	0	1	-100.0%
Intimidation/Threatening	4	4	0.0%	4	0.0%	17	17	0.0%	0	2	-100.0%
Weapons Violation	2	0	--	1	100.0%	2	4	-50.0%	1	0	--
Total:	7	8	-12.5%	7	0.0%	33	47	-29.8%	1	3	-66.7%
Motor Vehicle Stops	32	4	700.0%	50	-36.0%	129	24	437.5%	1	3	-66.7%
Confirmed Shots Fired	2	0	--	1	100.0%	7	0	--	1	0	--



District 3 - Major Crimes

Dec 19 2022- Jan 1 2023



MAJOR CRIMES selection

CHRG_DESC

- FIREARM DISCHARGE (WEAPON LAW VIOLATION)

District3Streets

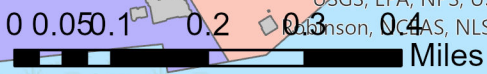
District3BldgFootprints

District3PatrolBeats

CARBEATNUM

- 30
- 31
- 32
- 33
- <all other values>

No warranty is made by the New Haven Police as to the accuracy, reliability or completeness of these data. The listed addresses may not necessarily be the actual locations of the incidents, but are rather used as reference points. The New Haven Police assumes no responsibility arising from the use of this information



Esri Community Maps Contributors, Esri, HERE, Garmin, SafeGraph, GeoTechnologies, Inc, METI/NASA, USGS, EPA, NPS, US Census Bureau, USDA, Sources: Esri, Airbus DS, USGS, NGA, NASA, CGIAR, N... and the GIS user community

DISTRICT 3 MAJOR CRIMES BETWEEN DEC 19 2022- JAN 1 2023							
CASE#	CHRG_DESC	PREM_DESC	ADDRESS	DATE	TIME	DOW	DIST
22044122	FIREARM DISCHARGE (WEAPON LAW V STREET/HIGHWAY/ALLEYWA		119 HURLBURT ST	12/30/2022	1836	FRI	3
23000100	FIREARM DISCHARGE (WEAPON LAW V STREET/HIGHWAY/ALLEYWA		411 HOWARD AVE	1/1/2023	2345	SUN	3
22043140	FIREARM DISCHARGE (WEAPON LAW V STREET/HIGHWAY/ALLEYWA		LAMBERTON ST & KIMBERI	12/21/2022	1439	WED	3

WEEKLY CRIME / CFS COMPARISON REPORT

This report covers periods:

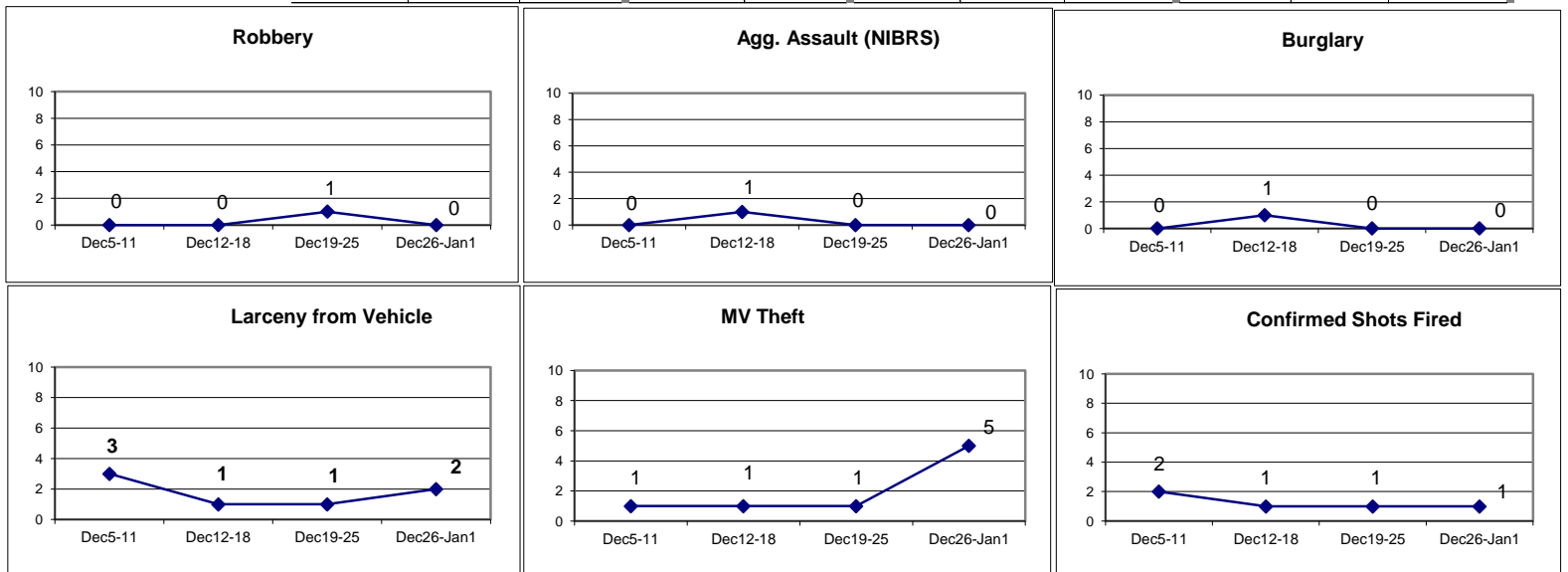
Current Week	12/26/2022	to	1/1/2023	(Monday-Sunday)
Prior Week	12/19/2022	to	12/25/2022	(Prior Week)
Last 4 Weeks	12/5/2022	to	1/1/2023	(28 Day Period)
Year to Date (YTD)	1/1/2023	to	1/1/2023	



Each period is compared to the same period in the previous year.

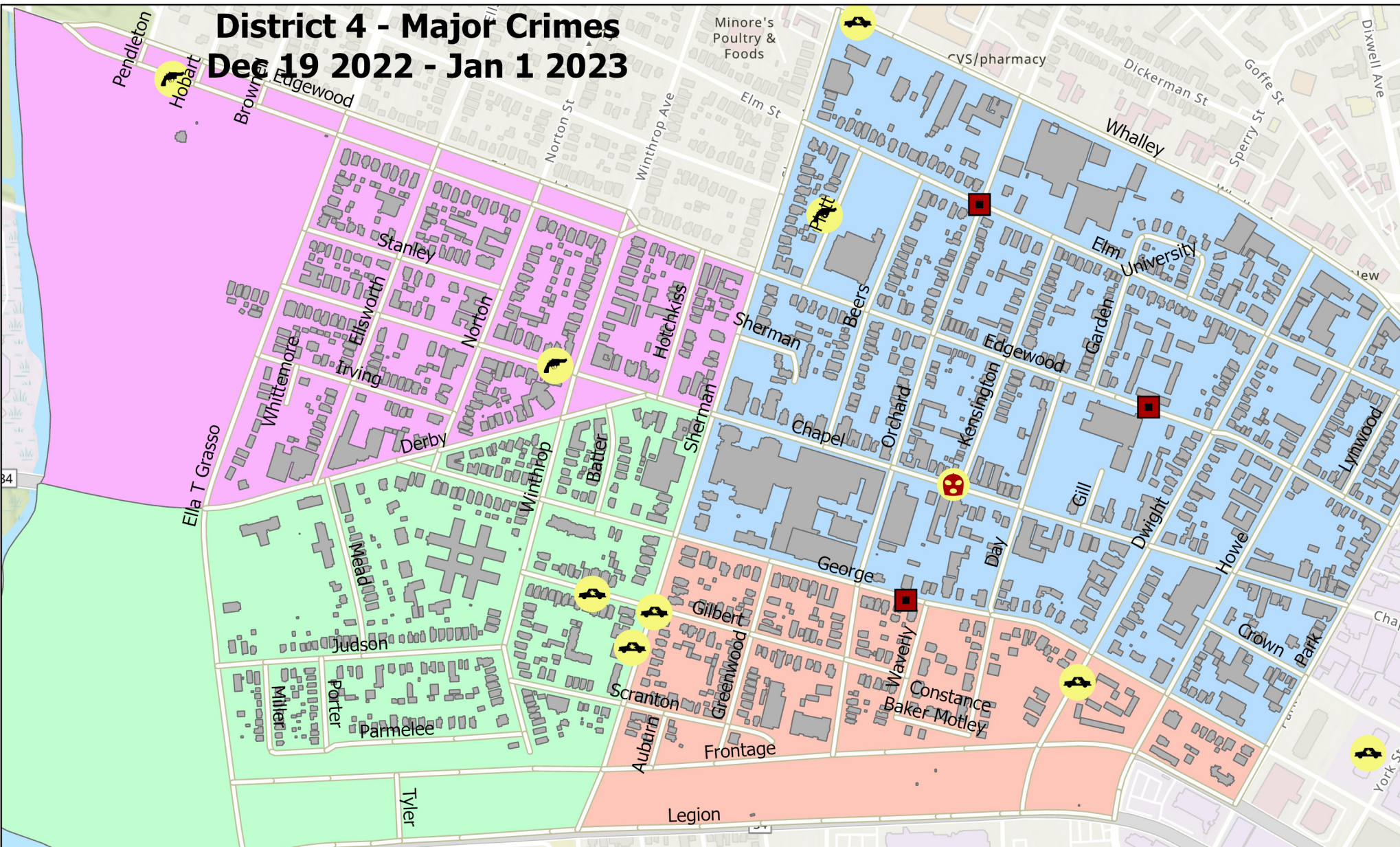
DISTRICT 4 - DWIGHT

	Week to Date			Prior Week		28 days			Year to Date		
	2022/2023	2021/2022	Cng	2022	Cng	2022/2023	2021/2022	Cng	2023	2022	Cng
VIOLENT CRIME:											
Murder Victims	0	0	--	0	--	0	0	--	0	0	--
Felony Sex. Assault	0	0	--	0	--	0	0	--	0	0	--
Robbery with Firearm	0	0	--	1	-100.0%	1	0	--	0	0	--
Other Robbery	0	0	--	0	--	0	0	--	0	0	--
Assault with Firearm Victims	0	2	-100.0%	0	--	1	4	-75.0%	0	0	--
Agg. Assault (NIBRS)	0	1	-100.0%	0	--	1	3	-66.7%	0	0	--
Total:	0	3	-100.0%	1	-100.0%	3	7	-57.1%	0	0	--
PROPERTY CRIME:											
Burglary	0	2	-100.0%	0	--	1	6	-83.3%	0	1	-100.0%
MV Theft	5	1	400.0%	1	400.0%	8	7	14.3%	0	0	--
Larceny from Vehicle	2	3	-33.3%	1	100.0%	7	7	0.0%	0	0	--
Other Larceny	6	7	-14.3%	4	50.0%	27	30	-10.0%	1	1	0.0%
Total:	13	13	0.0%	6	116.7%	43	50	-14.0%	1	2	-50.0%
OTHER CRIME:											
Simple Assault	0	1	-100.0%	1	-100.0%	3	6	-50.0%	0	0	--
Prostitution	0	0	--	0	--	0	0	--	0	0	--
Drugs & Narcotics	0	0	--	0	--	1	1	0.0%	0	0	--
Vandalism	3	3	0.0%	4	-25.0%	13	14	-7.1%	2	0	--
Intimidation/Threatening	2	6	-66.7%	2	0.0%	6	23	-73.9%	0	3	-100.0%
Weapons Violation	2	1	100.0%	1	100.0%	3	3	0.0%	1	0	--
Total:	7	11	-36.4%	8	-12.5%	26	47	-44.7%	3	3	0.0%
Motor Vehicle Stops	4	1	300.0%	8	-50.0%	47	23	104.3%	1	0	--
Confirmed Shots Fired	1	0	--	1	0.0%	5	0	--	0	0	--







District 4 - Major Crimes

Dec 19 2022 - Jan 1 2023



MAJOR CRIMES selection

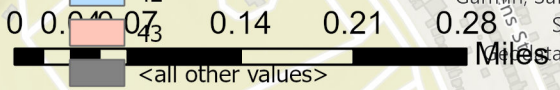
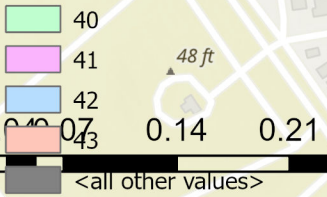
CHRG_DESC

-  FIREARM DISCHARGE (WEAPON LAW VIOLATION)
-  LARCENY-FROM VEHICLE
-  MOTOR VEHICLE THEFT (NOT STEAL)
-  ROBBERY WITH A FIREARM

District4BldgFootprints

District4PatrolBeats

CARBEATNUM



No warranty is made by the New Haven Police as to the accuracy, reliability or completeness of these data. The listed addresses may not necessarily be the actual locations of the incidents, but are rather used as reference points. The New Haven Police assumes no responsibility arising from the use of this information.

Esri Community Maps Contributors, MassGIS, UConn/CTDEEP, © OpenStreetMap, Microsoft, Esri, HERE, Garmin, SafeGraph, GeoTechnologies, Inc, METI/NASA, USGS, EPA, NPS, US Census Bureau, USDA, Sources: Esri, Airbus DS, USGS, NGA, NASA, CGIAR, N Robinson, NCEAS, NLS, OS, NIPAA, Astastyrelsen, Rijkswaterstaat, GSA, Geoland, FEMA, Intermap and the GIS user community.



DISTRICT 4 MAJOR CRIMES BETWEEN DEC 19 2022- JAN 1 2023							
CASE#	CHRG_DESC	PREM_DESC	ADDRESS	DATE	TIME	DOW	DIST
22044130	FIREARM DISCHARGE (WEAPON	STREET/HIGHWAY/ALLEYWAY	32 PLATT ST	12/30/2022	1945	FRI	4
22043316	FIREARM DISCHARGE (WEAPON	FIELD/WOODS	540 EDGEWOOD AVE	12/22/2022	2141	THU	4
22043182	FIREARM DISCHARGE (WEAPON	PARK/PLAYGROUND	540 EDGEWOOD AVE	12/21/2022	2200	WED	4
22043560	FIREARM DISCHARGE (WEAPON	STREET/HIGHWAY/ALLEYWAY	1533 CHAPEL ST	12/25/2022	2319	SUN	4
22044017	LARCENY-FROM VEHICLE	STREET/HIGHWAY/ALLEYWAY	580 GEORGE ST	12/29/2022	1324	THU	4
23000020	LARCENY-FROM VEHICLE	STREET/HIGHWAY/ALLEYWAY	115 EDGEWOOD AVE	12/31/2022	1936	SAT	4
22043494	LARCENY-FROM VEHICLE	STREET/HIGHWAY/ALLEYWAY	ORCHARD ST & ELM ST	12/24/2022	2007	SAT	4
22044072	MOTOR VEHICLE THEFT (NH STE	PARKING LOT / GARAGE	100 YORK ST	12/30/2022	0944	FRI	4
22043799	MOTOR VEHICLE THEFT (NH STE	STREET/HIGHWAY/ALLEYWAY	162 GILBERT AVE	12/28/2022	0633	WED	4
22043998	MOTOR VEHICLE THEFT (NH STE	RESIDENCE/HOME	76 SHERMAN AVE	12/29/2022	1445	THU	4
22044147	MOTOR VEHICLE THEFT (NH STE	RESIDENCE/HOME	65 DWIGHT ST	12/30/2022	2240	FRI	4
23000017	MOTOR VEHICLE THEFT (NH STE	STREET/HIGHWAY/ALLEYWAY	89 SHERMAN AVE	12/31/2022	1649	SAT	4
22042807	MOTOR VEHICLE THEFT (NH STE	SERVICE/GAS STATION	284 WHALLEY AVE	12/19/2022	0139	MON	4
22043319	ROBBERY WITH A FIREARM	CONVENIENCE STORE	1361 CHAPEL ST	12/22/2022	2223	THU	4

WEEKLY CRIME / CFS COMPARISON REPORT

This report covers periods:

Current Week	12/26/2022	to	1/1/2023	(Monday-Sunday)
Prior Week	12/19/2022	to	12/25/2022	(Prior Week)
Last 4 Weeks	12/5/2022	to	1/1/2023	(28 Day Period)
Year to Date (YTD)	1/1/2023	to	1/1/2023	

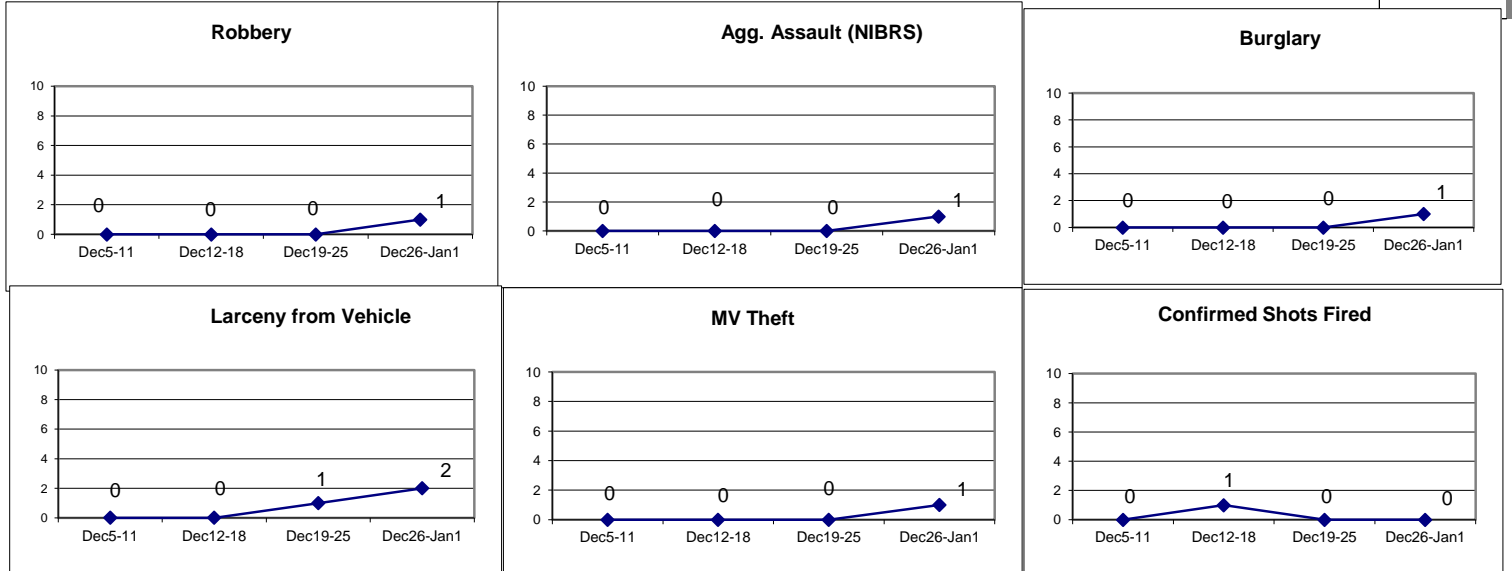


Each period is compared to the same period in the previous year.

DISTRICT 5 - HILL NORTH

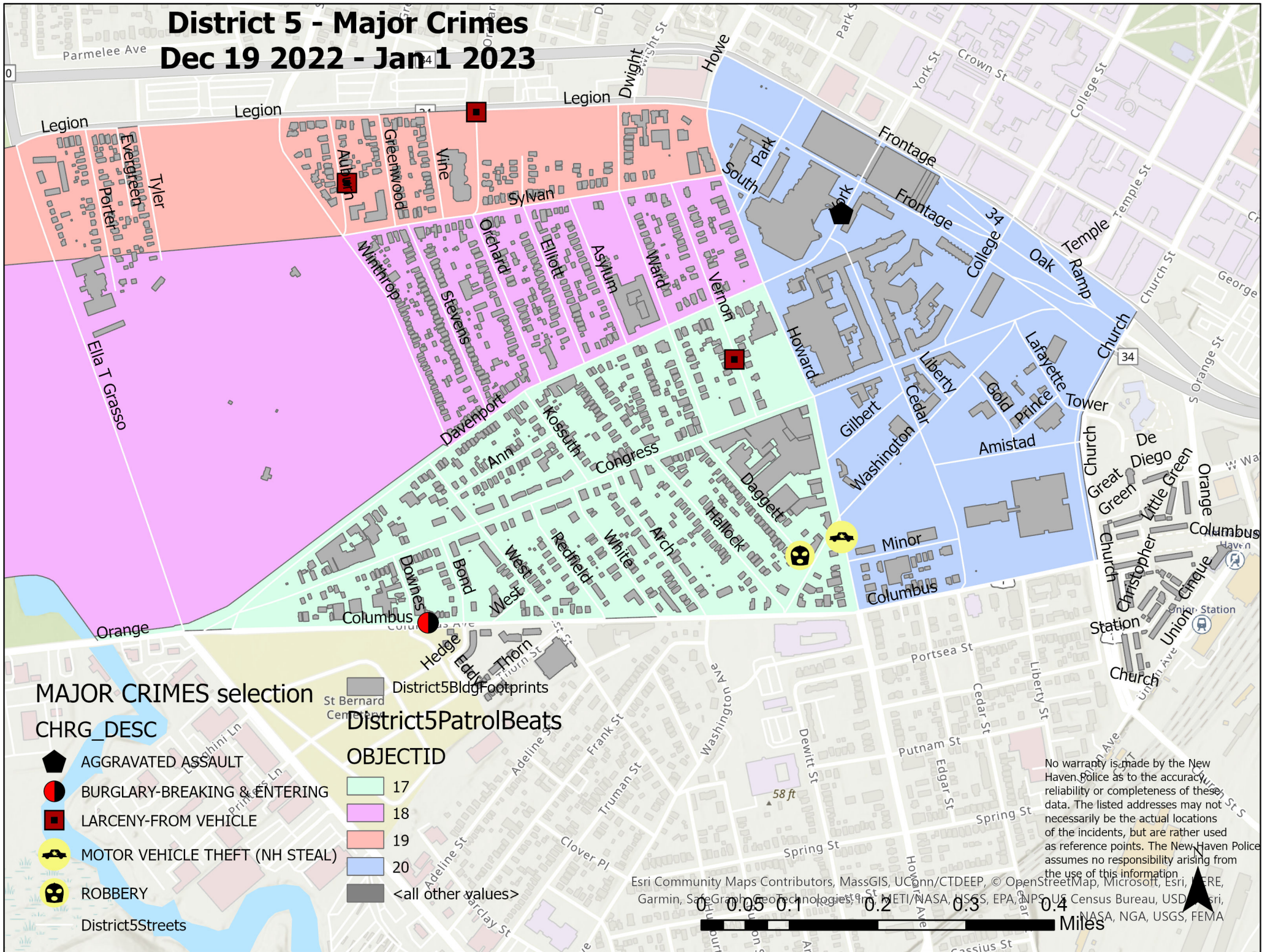
Incident Reports

	Week to Date			Prior Week		28 days			Year to Date		
	2022/2023	2021/2022	Cng	2022	Cng	2022/2023	2021/2022	Cng	2023	2022	Cng
VIOLENT CRIME:											
Murder Victims	0	0	--	0	--	0	0	--	0	0	--
Felony Sex. Assault	0	0	--	0	--	0	0	--	0	0	--
Robbery with Firearm	0	0	--	0	--	0	0	--	0	0	--
Other Robbery	1	0	--	0	--	1	0	--	0	0	--
Assault with Firearm Victims	0	0	--	0	--	0	1	-100.0%	0	0	--
Agg. Assault (NIBRS)	1	0	--	0	--	1	3	-66.7%	0	0	--
Total:	2	0	--	0	--	2	4	-50.0%	0	0	--
PROPERTY CRIME:											
Burglary	1	0	--	0	--	1	0	--	0	0	--
MV Theft	1	2	-50.0%	0	--	1	2	-50.0%	0	0	--
Larceny from Vehicle	2	0	--	1	100.0%	3	5	-40.0%	0	0	--
Other Larceny	2	1	100.0%	2	0.0%	5	16	-68.8%	0	0	--
Total:	6	3	100.0%	3	100.0%	10	23	-56.5%	0	0	--
OTHER CRIME:											
Simple Assault	1	4	-75.0%	2	-50.0%	6	13	-53.8%	1	1	0.0%
Prostitution	0	0	--	0	--	0	0	--	0	0	--
Drugs & Narcotics	0	1	-100.0%	1	-100.0%	2	2	0.0%	0	1	-100.0%
Vandalism	1	6	-83.3%	4	-75.0%	8	25	-68.0%	0	1	-100.0%
Intimidation/Threatening	3	2	50.0%	2	50.0%	9	6	50.0%	0	0	--
Weapons Violation	0	0	--	0	--	0	0	--	0	0	--
Total:	5	13	-61.5%	9	-44.4%	25	46	-45.7%	1	3	-66.7%
Motor Vehicle Stops	9	3	200.0%	13	-30.8%	35	15	133.3%	2	1	100.0%
Confirmed Shots Fired	0	1	-100.0%	0	--	1	1	0.0%	0	0	--



District 5 - Major Crimes

Dec 19 2022 - Jan 1 2023



DISTRICT 5 - MAJOR CRIMES BETWEEN DEC 19 2022- JAN 1 2023							
CASE#	CHRG_DESC	PREM_DESC	ADDRESS	DATE	TIME	DOW	DIST
22044223	AGGRAVATED ASSAULT	STREET/HIGHWAY/ALLEYWAY	20 YORK ST	12/31/2022	2044	SAT	5
22044024	BURGLARY-BREAKING & ENTERIN	RESIDENCE/HOME	525 COLUMBUS AVE	12/29/2022	1658	THU	5
22043831	LARCENY-FROM VEHICLE	STREET/HIGHWAY/ALLEYWAY	31 AUBURN ST	12/28/2022	1510	WED	5
22043854	LARCENY-FROM VEHICLE	STREET/HIGHWAY/ALLEYWAY	16 VERNON ST	12/28/2022	1632	WED	5
22043553	LARCENY-FROM VEHICLE	PARKING LOT / GARAGE	LEGION AVE & ORCHARD	12/25/2022	1936	SUN	5
22043637	MOTOR VEHICLE THEFT (NH STEA	STREET/HIGHWAY/ALLEYWAY	660 HOWARD AVE	12/26/2022	1816	MON	5
22044143	ROBBERY	STREET/HIGHWAY/ALLEYWAY	20 DAGGETT ST	12/30/2022	2327	FRI	5

WEEKLY CRIME / CFS COMPARISON REPORT

This report covers periods:

Current Week	12/26/2022	to	1/1/2023	(Monday-Sunday)
Prior Week	12/19/2022	to	12/25/2022	(Prior Week)
Last 4 Weeks	12/5/2022	to	1/1/2023	(28 Day Period)
Year to Date (YTD)	1/1/2023	to	1/1/2023	

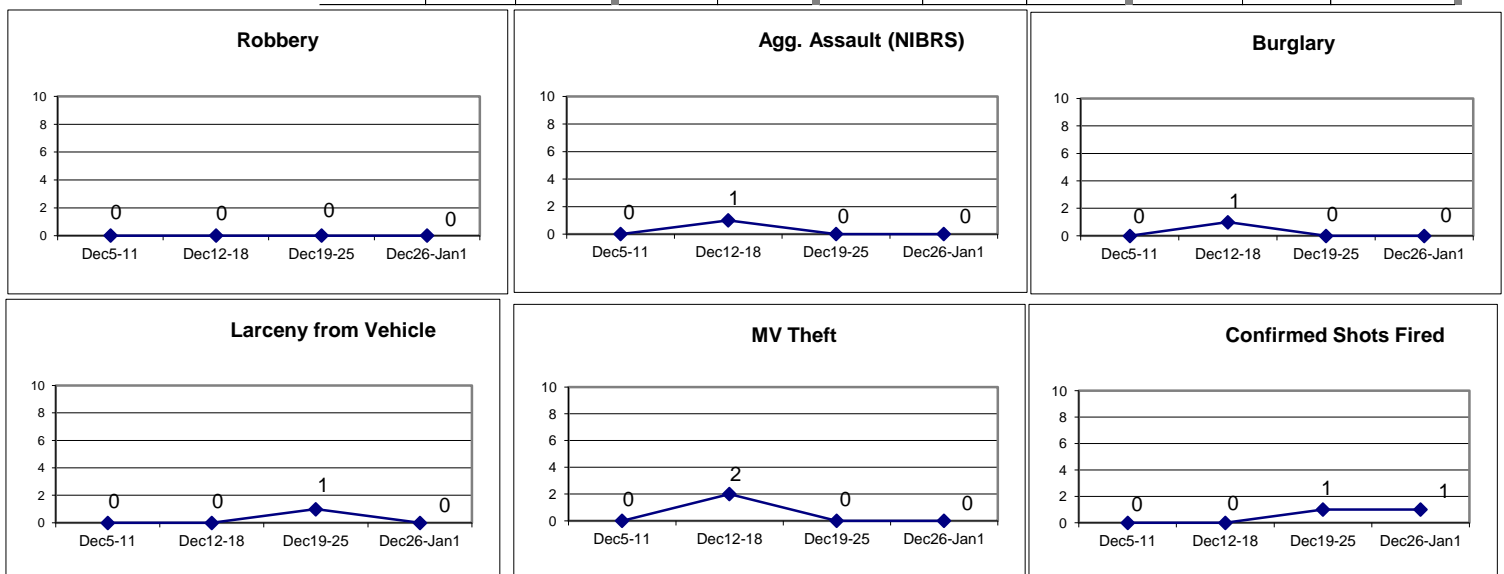


Each period is compared to the same period in the previous year.

DISTRICT 6 - DIXWELL

Incident Reports

	Week to Date			Prior Week		28 days			Year to Date		
	2022/2023	2021/2022	Cng	2022	Cng	2022/2023	2021/2022	Cng	2023	2022	Cng
VIOLENT CRIME:											
Murder Victims	0	0	--	0	--	0	0	--	0	0	--
Felony Sex. Assault	0	0	--	0	--	0	0	--	0	0	--
Robbery with Firearm	0	0	--	0	--	0	0	--	0	0	--
Other Robbery	0	0	--	0	--	0	0	--	0	0	--
Assault with Firearm Victims	0	0	--	0	--	0	0	--	0	0	--
Agg. Assault (NIBRS)	0	0	--	0	--	1	0	--	0	0	--
Total:	0	0	--	0	--	1	0	--	0	0	--
PROPERTY CRIME:											
Burglary	0	1	-100.0%	0	--	1	5	-80.0%	0	0	--
MV Theft	0	0	--	0	--	2	2	0.0%	0	0	--
Larceny from Vehicle	0	0	--	1	-100.0%	1	3	-66.7%	0	0	--
Other Larceny	0	1	-100.0%	2	-100.0%	5	3	66.7%	0	0	--
Total:	0	2	-100.0%	3	-100.0%	9	13	-30.8%	0	0	--
OTHER CRIME:											
Simple Assault	0	0	--	0	--	1	0	--	0	0	--
Prostitution	0	0	--	0	--	0	0	--	0	0	--
Drugs & Narcotics	0	0	--	0	--	0	0	--	0	0	--
Vandalism	1	2	-50.0%	2	-50.0%	3	5	-40.0%	0	0	--
Intimidation/Threatening	0	0	--	1	-100.0%	2	3	-33.3%	0	0	--
Weapons Violation	1	0	--	0	--	1	0	--	0	0	--
Total:	2	2	0.0%	3	-33.3%	7	8	-12.5%	0	0	--
Motor Vehicle Stops	2	2	0.0%	0	--	5	3	66.7%	1	0	--
Confirmed Shots Fired	1	1	0.0%	0	--	2	1	100.0%	1	0	--



DISTRICT 6 - MAJOR CRIMES BETWEEN DEC 19 2022- JAN 1 2023							
CASE#	CHRG_DESC	PREM_DESC	ADDRESS	DATE	TIME	DOW	DIST
23000009	FIREARM DISCHARGE (WEAPON LAW \	STREET/HIGHWAY/ALLE	72 CHARLES ST	1/1/2023	0027	SUN	6
22043013	FIREARM DISCHARGE (WEAPON LAW \	STREET/HIGHWAY/ALLE	WINCHESTER AVE & C	12/20/2022	1334	TUE	6
22042903	LARCENY-FROM VEHICLE	PARKING LOT / GARAGE	218 ASHMUN ST	12/19/2022	1636	MON	6

WEEKLY CRIME / CFS COMPARISON REPORT

This report covers periods:

Current Week	12/26/2022	to	1/1/2023	(Monday-Sunday)
Prior Week	12/19/2022	to	12/25/2022	(Prior Week)
Last 4 Weeks	12/5/2022	to	1/1/2023	(28 Day Period)
Year to Date (YTD)	1/1/2023	to	1/1/2023	

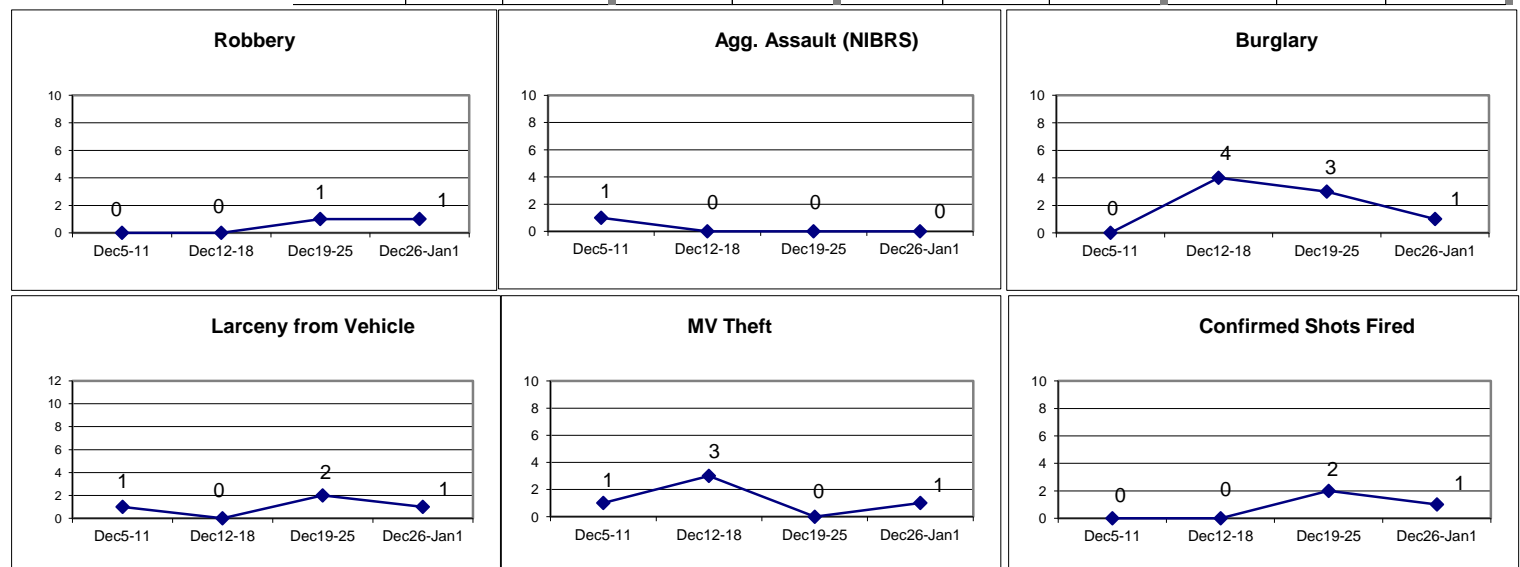


Each period is compared to the same period in the previous year.

DISTRICT 7 - NEWHALLVILLE

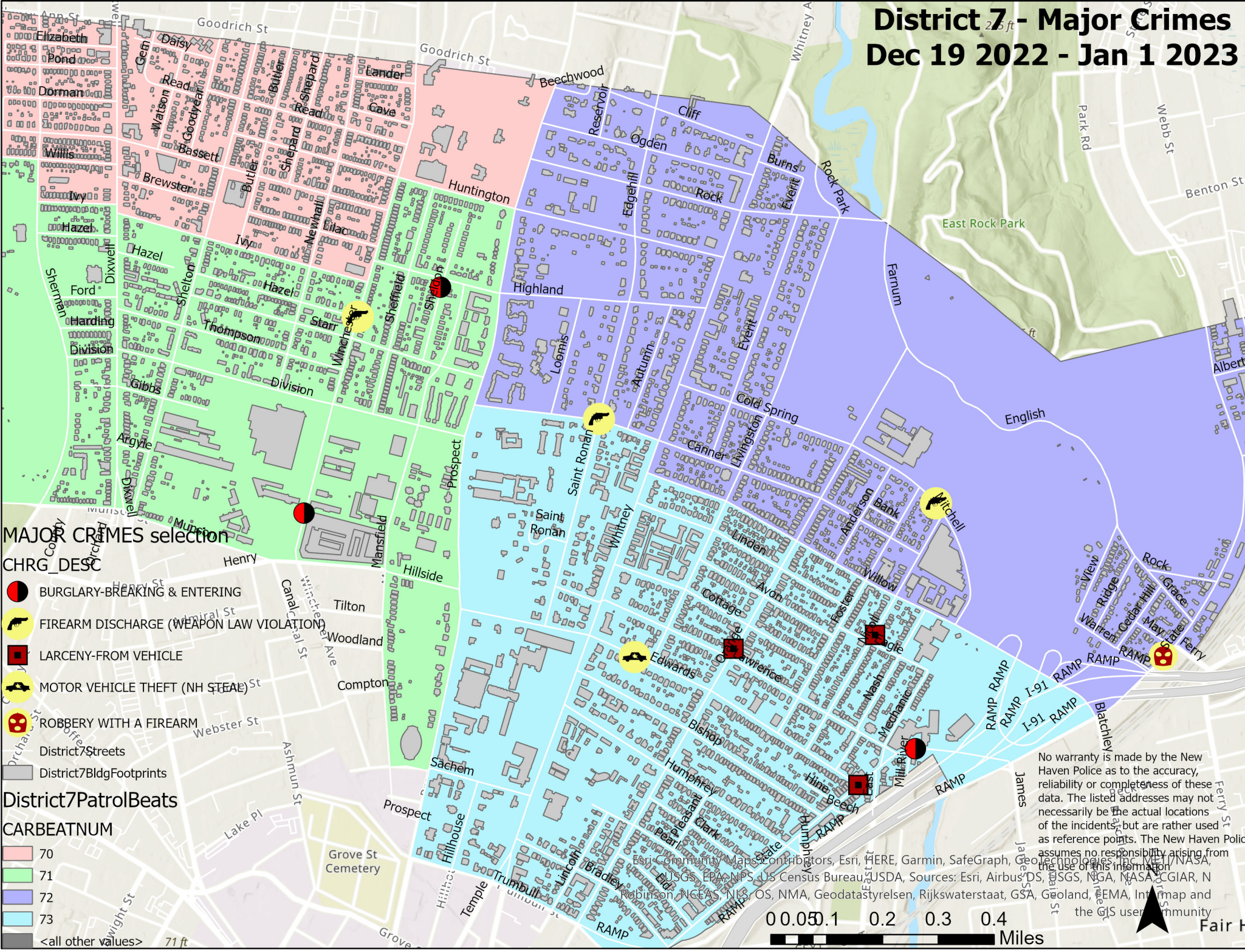
Incident Reports

	Week to Date			Prior Week		28 days			Year to Date		
	2022/2023	2021/2022	Cng	2022	Cng	2022/2023	2021/2022	Cng	2023	2022	Cng
VIOLENT CRIME:											
Murder Victims	0	0	--	0	--	1	0	--	0	0	--
Felony Sex. Assault	0	0	--	0	--	0	0	--	0	0	--
Robbery with Firearm	1	0	--	1	0.0%	2	5	-60.0%	0	0	--
Other Robbery	0	0	--	0	--	0	0	--	0	0	--
Assault with Firearm Victims	0	0	--	0	--	1	1	0.0%	0	0	--
Agg. Assault (NIBRS)	0	0	--	0	--	0	0	--	0	0	--
Total:	1	0	--	1	0.0%	4	6	-33.3%	0	0	--
PROPERTY CRIME:											
Burglary	1	1	0.0%	3	-66.7%	8	6	33.3%	1	0	--
MV Theft	1	0	--	0	--	5	0	--	0	0	--
Larceny from Vehicle	1	0	--	2	-50.0%	4	15	-73.3%	0	0	--
Other Larceny	4	3	33.3%	3	33.3%	15	15	0.0%	1	0	--
Total:	7	4	75.0%	8	-12.5%	32	36	-11.1%	2	0	--
OTHER CRIME:											
Simple Assault	1	0	--	1	0.0%	4	1	300.0%	0	0	--
Prostitution	0	0	--	0	--	0	0	--	0	0	--
Drugs & Narcotics	0	0	--	0	--	0	2	-100.0%	0	0	--
Vandalism	1	5	-80.0%	2	-50.0%	16	43	-62.8%	0	2	-100.0%
Intimidation/Threatening	7	6	16.7%	8	-12.5%	28	20	40.0%	1	1	0.0%
Weapons Violation	0	0	--	0	--	1	3	-66.7%	0	0	--
Total:	9	11	-18.2%	11	-18.2%	49	69	-29.0%	1	3	-66.7%
Motor Vehicle Stops	14	1	1300.0%	2	600.0%	30	22	36.4%	3	1	200.0%
Confirmed Shots Fired	1	0	--	2	-50.0%	3	3	0.0%	1	0	--



District 7 - Major Crimes

Dec 19 2022 - Jan 1 2023



MAJOR CRIMES selection

CHRG_DESC

- BURGLARY-BREAKING & ENTERING
- FIREARM DISCHARGE (WEAPON LAW VIOLATION)
- LARCENY-FROM VEHICLE
- MOTOR VEHICLE THEFT (NH STEAL)
- ROBBERY WITH A FIREARM

District7Streets
District7BldgFootprints

District7PatrolBeats

CARBEATNUM

- 70
- 71
- 72
- 73
- <all other values>

No warranty is made by the New Haven Police as to the accuracy, reliability or completeness of these data. The listed addresses may not necessarily be the actual locations of the incidents, but are rather used as reference points. The New Haven Police assumes no responsibility arising from the use of this information.

Esri, Community Maps, contributors, Esri, HERE, Garmin, SafeGraph, GeoTechnologies, Inc., VELOCITY, NASA, USGS, EPA, NPS, US Census Bureau, USDA, Sources: Esri, Airbus DS, USGS, NGA, NASA, CGIAR, NRC, Robinson, NCEAS, NLS, OS, NMA, Geodastylelsen, Rijkswaterstaat, GSA, Geoland, FEMA, Intermap and the GIS user community

0.0 0.1 0.2 0.3 0.4 Miles

DISTRICT 7 - MAJOR CRIMES BETWEEN DEC 19 2022- JAN 1 2023							
CASE#	CHRG_DESC	PREM_DESC	ADDRESS	DATE	TIME	DOW	DIST
23000035	BURGLARY-BREAKING & ENTERING	RESIDENCE/HOME	72 SHELDON TER	1/1/2023	0730	SUN	7
22042851	BURGLARY-BREAKING & ENTERING	RESIDENCE/HOME	1050 STATE ST	12/19/2022	1028	MON	7
22043280	BURGLARY-BREAKING & ENTERING	RESIDENCE/HOME	1050 STATE ST	12/22/2022	1503	THU	7
22043520	BURGLARY-BREAKING & ENTERING	RESTAURANT	302 WINCHESTER AVE	12/25/2022	0326	SUN	7
23000047	FIREARM DISCHARGE (WEAPON LAW	SCHOOL-PRESCHOOL THRU 12TH	125 MITCHELL DR	1/1/2023	1117	SUN	7
22043249	FIREARM DISCHARGE (WEAPON LAW	STREET/HIGHWAY/ALLEYWAY	HAZEL ST & WINCHESTE	12/22/2022	1156	THU	7
22043323	FIREARM DISCHARGE (WEAPON LAW	STREET/HIGHWAY/ALLEYWAY	CANNER ST & SAINT ROM	12/22/2022	2238	THU	7
22043822	LARCENY-FROM VEHICLE	STREET/HIGHWAY/ALLEYWAY	EDWARDS ST & STATE S	12/28/2022	1319	WED	7
22042822	LARCENY-FROM VEHICLE	STREET/HIGHWAY/ALLEYWAY	163 NICOLL ST	12/19/2022	0808	MON	7
22042821	LARCENY-FROM VEHICLE	STREET/HIGHWAY/ALLEYWAY	692 ORANGE ST	12/19/2022	0804	MON	7
22043567	MOTOR VEHICLE THEFT (NH STEAL)	STREET/HIGHWAY/ALLEYWAY	228 EDWARDS ST	12/26/2022	0750	MON	7
22043823	ROBBERY WITH A FIREARM	STREET/HIGHWAY/ALLEYWAY	1306 STATE ST	12/28/2022	1354	WED	7
22043486	ROBBERY WITH A FIREARM	LIQUOR STORE	1306 STATE ST	12/24/2022	1946	SAT	7

WEEKLY CRIME / CFS COMPARISON REPORT

This report covers periods:

Current Week	12/26/2022	to	1/1/2023	(Monday-Sunday)
Prior Week	12/19/2022	to	12/25/2022	(Prior Week)
Last 4 Weeks	12/5/2022	to	1/1/2023	(28 Day Period)
Year to Date (YTD)	1/1/2023	to	1/1/2023	

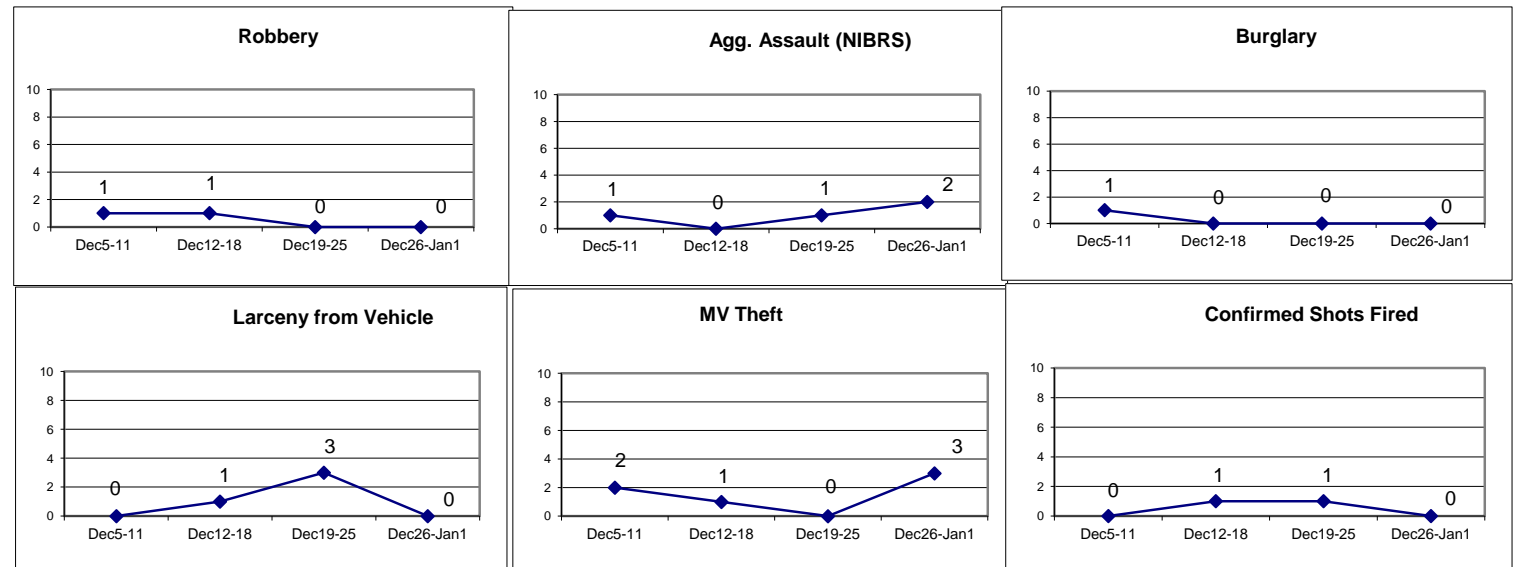


Each period is compared to the same period in the previous year.

DISTRICT 8 - FAIR HAVEN

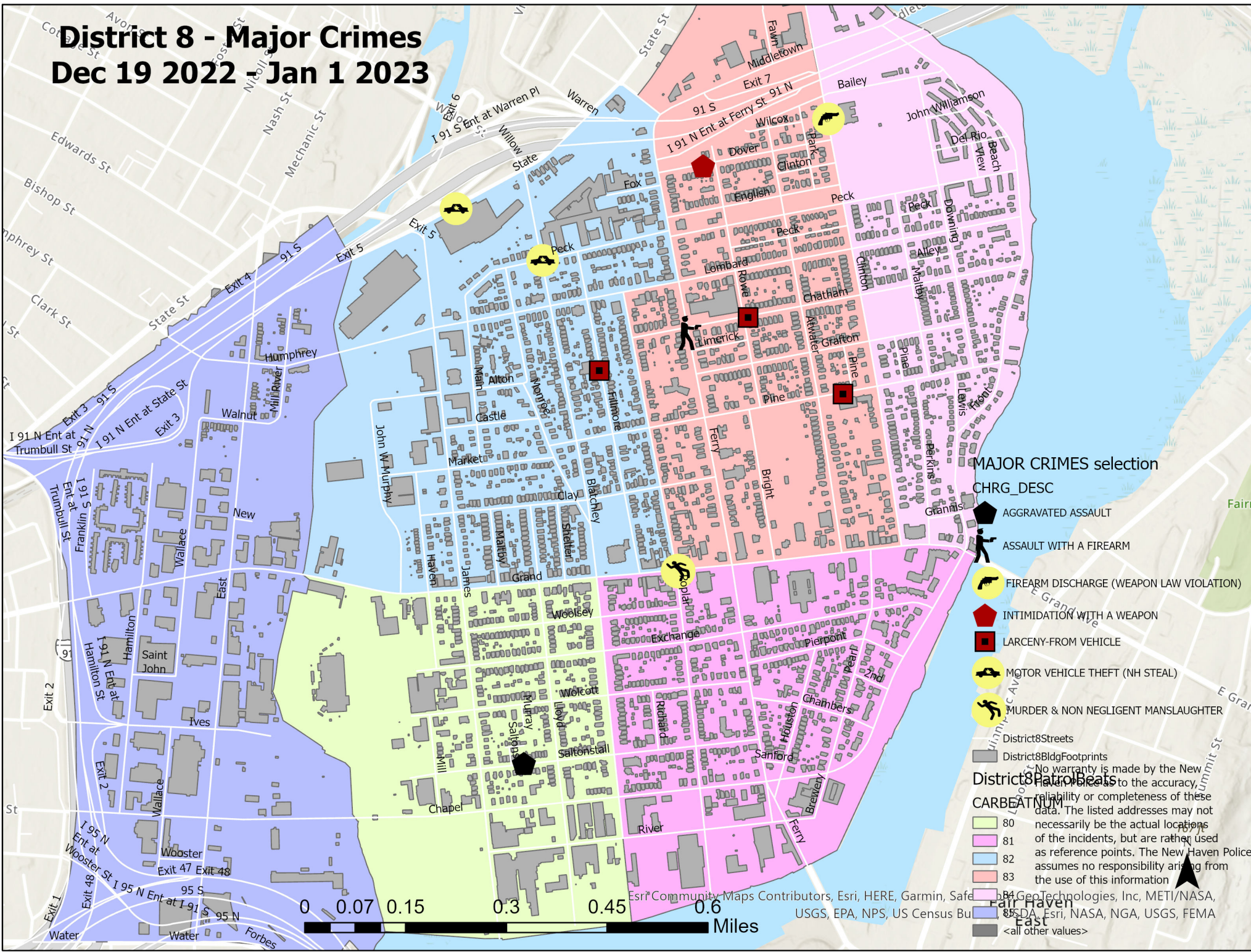
Incident Reports

	Week to Date			Prior Week		28 days			Year to Date		
	2022/2023	2021/2022	Cng	2022	Cng	2022/2023	2021/2022	Cng	2023	2022	Cng
VIOLENT CRIME:											
Murder Victims	2	0	--	0	--	2	0	--	1	0	--
Felony Sex. Assault	0	1	-100.0%	0	--	0	1	-100.0%	0	0	--
Robbery with Firearm	0	0	--	0	--	0	2	-100.0%	0	0	--
Other Robbery	0	1	-100.0%	0	--	2	3	-33.3%	0	0	--
Assault with Firearm Victims	1	0	--	0	--	1	3	-66.7%	0	0	--
Agg. Assault (NIBRS)	2	1	100.0%	1	100.0%	4	5	-20.0%	0	1	-100.0%
Total:	5	3	66.7%	1	400.0%	9	14	-35.7%	1	1	0.0%
PROPERTY CRIME:											
Burglary	0	0	--	0	--	1	0	--	0	0	--
MV Theft	3	1	200.0%	0	--	6	3	100.0%	0	0	--
Larceny from Vehicle	0	1	-100.0%	3	-100.0%	4	5	-20.0%	0	1	-100.0%
Other Larceny	3	3	0.0%	3	0.0%	8	17	-52.9%	0	0	--
Total:	6	5	20.0%	6	0.0%	19	25	-24.0%	0	1	-100.0%
OTHER CRIME:											
Simple Assault	3	0	--	1	200.0%	7	5	40.0%	1	0	--
Prostitution	0	0	--	0	--	0	0	--	0	0	--
Drugs & Narcotics	0	0	--	1	-100.0%	8	1	700.0%	0	0	--
Vandalism	5	7	-28.6%	3	66.7%	16	23	-30.4%	1	0	--
Intimidation/Threatening	5	8	-37.5%	2	150.0%	13	18	-27.8%	1	1	0.0%
Weapons Violation	0	1	-100.0%	0	--	0	3	-100.0%	0	0	--
Total:	13	16	-18.8%	7	85.7%	44	50	-12.0%	3	1	200.0%
Motor Vehicle Stops	6	0	--	8	-25.0%	56	9	522.2%	1	0	--
Confirmed Shots Fired	0	2	-100.0%	1	-100.0%	2	6	-66.7%	0	0	--








District 8 - Major Crimes









Dec 19 2022 - Jan 1 2023



MAJOR CRIMES selection

CHRG_DESC

-  AGGRAVATED ASSAULT
-  ASSAULT WITH A FIREARM
-  FIREARM DISCHARGE (WEAPON LAW VIOLATION)
-  INTIMIDATION WITH A WEAPON
-  LARCENY-FROM VEHICLE
-  MOTOR VEHICLE THEFT (NH STEAL)
-  MURDER & NON NEGLIGENT MANSLAUGHTER

-  District8Streets
 -  District8BldgFootprints
 -  District8PatrolBeats
- No warranty is made by the New Haven Police to the accuracy, reliability or completeness of these data. The listed addresses may not necessarily be the actual locations of the incidents, but are rather used as reference points. The New Haven Police assumes no responsibility arising from the use of this information
- District8PatrolBeats**
- CARBEATNUM**
-  80
 -  81
 -  82
 -  83
 -  <all other values>

Esri*Community Maps Contributors, Esri, HERE, Garmin, SafeBurg, B4GeoTechnologies, Inc, METI/NASA, USGS, EPA, NPS, US Census Bureau, Esri, NASA, NGA, USGS, FEMA

DISTRICT 8 - MMAJOR CRIMES BETWEEN DEC 19 2022- JAN 1 2023							
CASE#	CHRG_DESC	PREM_DESC	ADDRESS	DATE	TIME	DOW	DIST
22044138	AGGRAVATED ASSAULT	PARKING LOT / GARAGE	191 SALTONSTALL AVE	12/30/2022	2222	FRI	8
22044125	ASSAULT WITH A FIREARM	STREET/HIGHWAY/ALLEYWAY	521 FERRY ST	12/30/2022	1857	FRI	8
22043333	FIREARM DISCHARGE (WEAPON L	SCHOOL-PRESCHOOL THRU 12TH	293 CLINTON AVE	12/23/2022	0210	FRI	8
22042900	INTIMIDATION WITH A WEAPON	RESIDENCE/HOME	222 DOVER ST, FL03	12/19/2022	1643	MON	8
22043447	LARCENY-FROM VEHICLE	STREET/HIGHWAY/ALLEYWAY	192 CHATHAM ST	12/24/2022	0845	SAT	8
22043444	LARCENY-FROM VEHICLE	RESIDENCE/HOME	84 PINE ST	12/24/2022	0708	SAT	8
22043180	LARCENY-FROM VEHICLE	STREET/HIGHWAY/ALLEYWAY	158 FILLMORE ST	12/21/2022	1855	WED	8
22043766	MOTOR VEHICLE THEFT (NH STEA	STREET/HIGHWAY/ALLEYWAY	BLATCHLEY AVE & PECK ST	12/27/2022	1917	TUE	8
22044192	MOTOR VEHICLE THEFT (NH STEA	PARKING LOT / GARAGE	1175 STATE ST	12/31/2022	1209	SAT	8
22044193	MOTOR VEHICLE THEFT (NH STEA	PARKING LOT / GARAGE	1175 STATE ST	12/31/2022	1322	SAT	8
23000057	MURDER & NON NEGLIGENT MAN	STREET/HIGHWAY/ALLEYWAY	248 GRAND AVE	1/1/2023	1513	SUN	8

This report covers periods:

Current Week	12/26/2022	to	1/1/2023	(Monday-Sunday)
Prior Week	12/19/2022	to	12/25/2022	(Prior Week)
Last 4 Weeks	12/5/2022	to	1/1/2023	(28 Day Period)
Year to Date (YTD)	1/1/2023	to	1/1/2023	

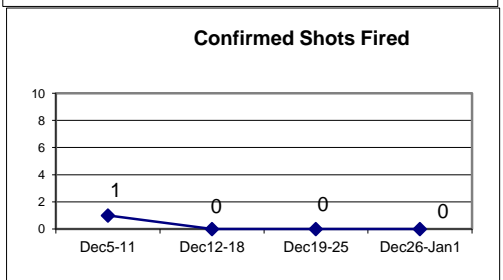
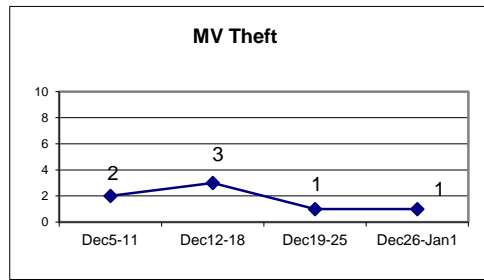
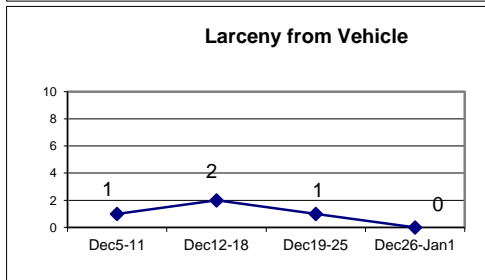
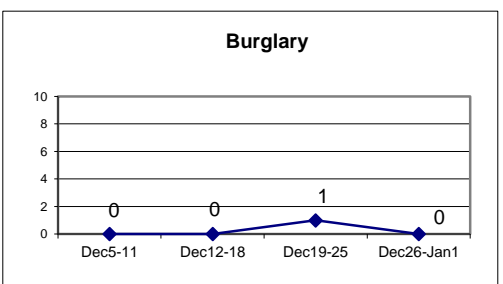
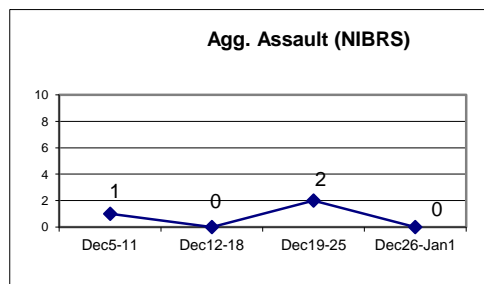
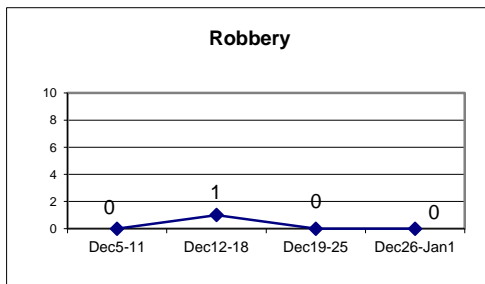


Each period is compared to the same period in the previous year.

DISTRICT 9 - EAST SHORE

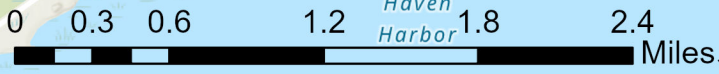
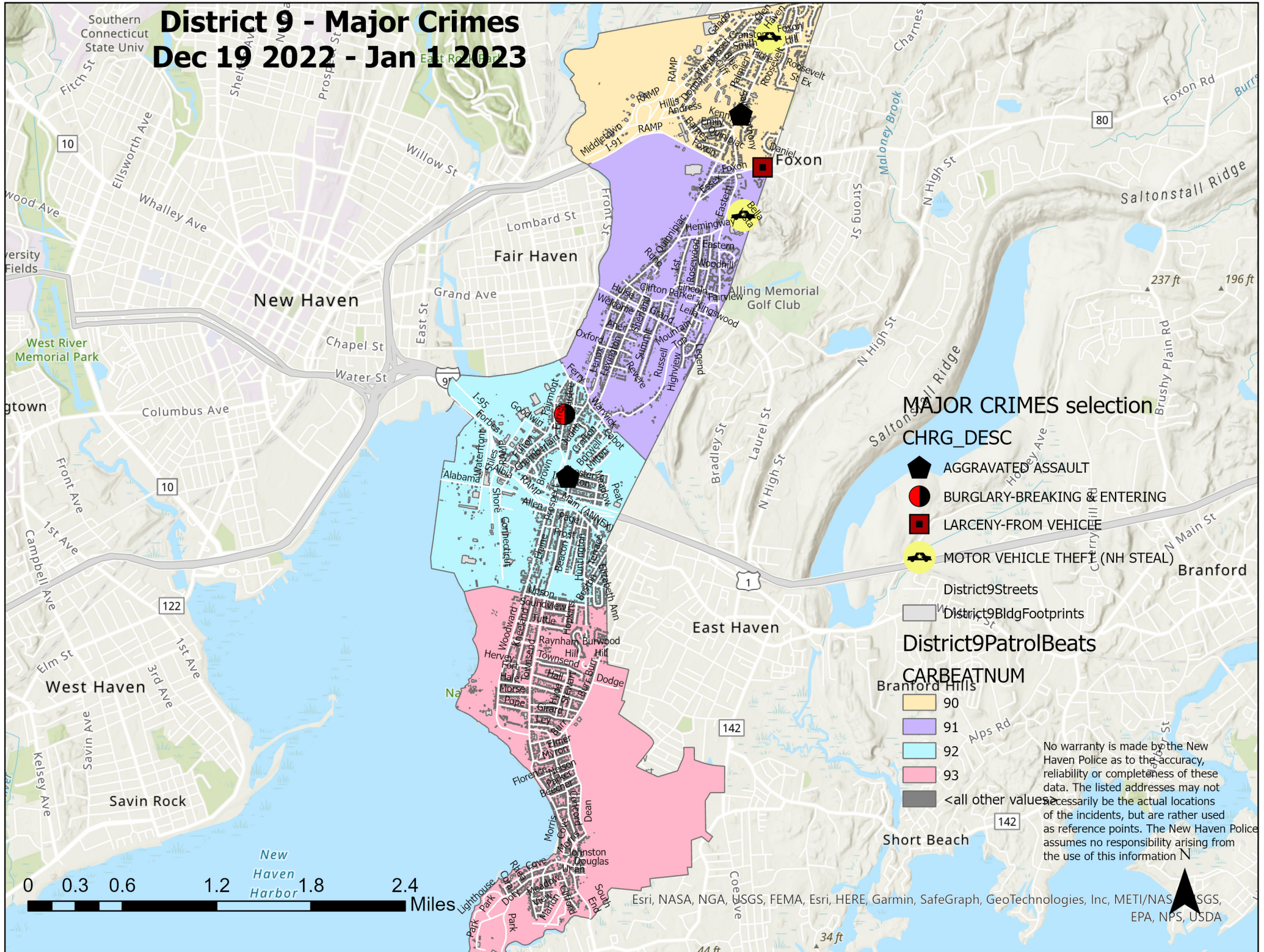
Incident Reports

	Week to Date			Prior Week		28 days			Year to Date		
	2022/2023	2021/2022	Cng	2022	Cng	2022/2023	2021/2022	Cng	2023	2022	Cng
VIOLENT CRIME:											
Murder Victims	0	0	--	0	--	0	0	--	0	0	--
Felony Sex. Assault	0	0	--	0	--	0	0	--	0	0	--
Robbery with Firearm	0	0	--	0	--	0	1	-100.0%	0	0	--
Other Robbery	0	0	--	0	--	1	0	--	0	0	--
Assault with Firearm Victims	0	0	--	0	--	0	0	--	0	0	--
Agg. Assault (NIBRS)	0	2	-100.0%	2	-100.0%	3	4	-25.0%	0	0	--
Total:	0	2	-100.0%	2	-100.0%	4	5	-20.0%	0	0	--
PROPERTY CRIME:											
Burglary	0	3	-100.0%	1	-100.0%	1	4	-75.0%	0	0	--
MV Theft	1	4	-75.0%	1	0.0%	7	8	-12.5%	0	0	--
Larceny from Vehicle	0	4	-100.0%	1	-100.0%	4	11	-63.6%	0	0	--
Other Larceny	8	6	33.3%	12	-33.3%	35	41	-14.6%	0	0	--
Total:	9	17	-47.1%	15	-40.0%	47	64	-26.6%	0	0	--
OTHER CRIME:											
Simple Assault	1	1	0.0%	0	--	1	9	-88.9%	1	0	--
Prostitution	0	0	--	0	--	0	0	--	0	0	--
Drugs & Narcotics	0	0	--	0	--	1	2	-50.0%	0	0	--
Vandalism	0	15	-100.0%	1	-100.0%	6	27	-77.8%	0	1	-100.0%
Intimidation/Threatening	11	8	37.5%	9	22.2%	28	22	27.3%	3	0	--
Weapons Violation	1	1	0.0%	0	--	3	4	-25.0%	0	0	--
Total:	13	25	-48.0%	10	30.0%	39	64	-39.1%	4	1	300.0%
Motor Vehicle Stops	25	0	--	3	733.3%	56	11	409.1%	0	0	--
Confirmed Shots Fired	0	1	-100.0%	0	--	1	1	0.0%	0	0	--



District 9 - Major Crimes

Dec 19 2022 - Jan 1 2023



No warranty is made by the New Haven Police as to the accuracy, reliability or completeness of these data. The listed addresses may not necessarily be the actual locations of the incidents, but are rather used as reference points. The New Haven Police assumes no responsibility arising from the use of this information.

DISTRICT 9 - MMAJOR CRIMES BETWEEN DEC 19 2022- JAN 1 2023							
CASE#	CHRG_DESC	PREM_DESC	ADDRESS	DATE	TIME	DOW	DIST
22043111	AGGRAVATED ASSAULT	STREET/HIGHWAY/ALLEYWAY	1423 QUINNIPIAC AVE	12/21/2022	0920	WED	9
22043526	AGGRAVATED ASSAULT	RESIDENCE/HOME	1302 TOWNSEND AVE, F	12/25/2022	0550	SUN	9
22043296	BURGLARY-BREAKING & ENTERING	RESIDENCE/HOME	112 FARREN AVE	12/22/2022	1821	THU	9
22042852	LARCENY-FROM VEHICLE	OTHER/UNKNOWN	490 FOXON BLVD	12/19/2022	0957	MON	9
22044179	MOTOR VEHICLE THEFT (NH STEAL)	PARKING LOT / GARAGE	339 EASTERN ST	12/31/2022	1014	SAT	9
22043251	MOTOR VEHICLE THEFT (NH STEAL)	RESIDENCE/HOME	1703 QUINNIPIAC AVE, .	12/22/2022	1208	THU	9

WEEKLY CRIME / CFS COMPARISON REPORT

This report covers periods:

Current Week	12/26/2022	to	1/1/2023	(Monday-Sunday)
Prior Week	12/19/2022	to	12/25/2022	(Prior Week)
Last 4 Weeks	12/5/2022	to	1/1/2023	(28 Day Period)
Year to Date (YTD)	1/1/2023	to	1/1/2023	

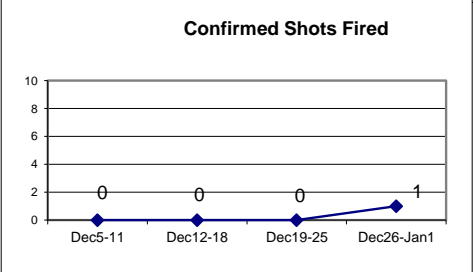
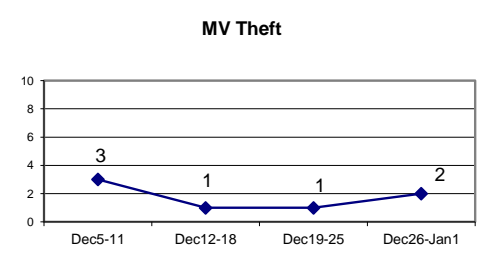
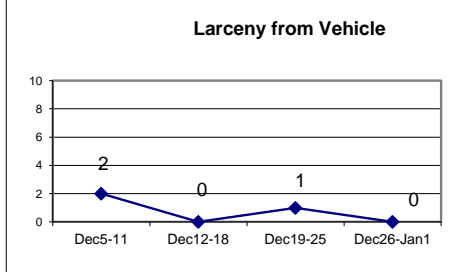
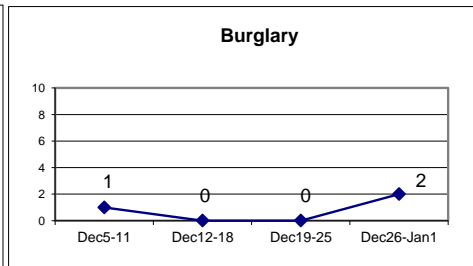
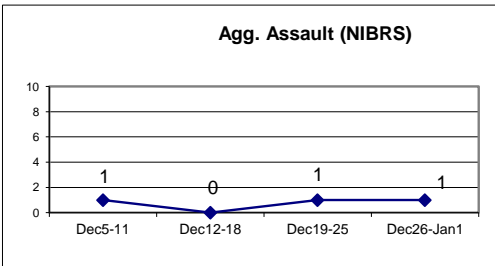
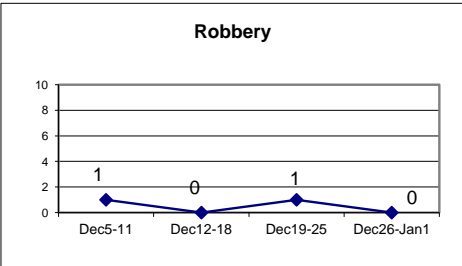


Each period is compared to the same period in the previous year.

DISTRICT 10 - BEAVER HILL

Incident Reports

	Week to Date			Prior Week		28 days			Year to Date		
	2022/2023	2021/2022	Cng	2022	Cng	2022/2023	2021/2022	Cng	2023	2022	Cng
VIOLENT CRIME:											
Murder Victims	0	0	--	0	--	0	0	--	0	0	--
Felony Sex. Assault	0	0	--	0	--	0	0	--	0	0	--
Robbery with Firearm	0	0	--	0	--	0	2	-100.0%	0	0	--
Other Robbery	0	0	--	1	-100.0%	2	3	-33.3%	0	0	--
Assault with Firearm Victims	0	0	--	1	-100.0%	1	0	--	0	0	--
Agg. Assault (NIBRS)	1	3	-66.7%	1	0.0%	3	5	-40.0%	0	0	--
Total:	1	3	-66.7%	3	-66.7%	6	10	-40.0%	0	0	--
PROPERTY CRIME:											
Burglary	2	0	--	0	--	3	2	50.0%	0	0	--
MV Theft	2	1	100.0%	1	100.0%	7	2	250.0%	0	0	--
Larceny from Vehicle	0	0	--	1	-100.0%	2	5	-60.0%	0	0	--
Other Larceny	4	2	100.0%	4	0.0%	14	20	-30.0%	0	0	--
Total:	8	3	166.7%	6	33.3%	26	29	-10.3%	0	0	--
OTHER CRIME:											
Simple Assault	1	1	0.0%	1	0.0%	4	10	-60.0%	0	0	--
Prostitution	0	0	--	0	--	0	0	--	0	0	--
Drugs & Narcotics	1	0	--	0	--	3	0	--	1	0	--
Vandalism	5	0	--	8	-37.5%	20	19	5.3%	2	0	--
Intimidation/Threatening	6	0	--	4	50.0%	13	8	62.5%	2	0	--
Weapons Violation	2	0	--	1	100.0%	3	2	50.0%	0	0	--
Total:	15	1	1400.0%	14	7.1%	43	39	10.3%	5	0	--
Motor Vehicle Stops	1	0	--	13	-92.3%	83	9	822.2%	1	0	--
Confirmed Shots Fired	1	1	0.0%	0	--	1	5	-80.0%	0	0	--










District 10 - Major Crimes

Dec 19 2022 - Jan 1 2023

MAJOR CRIMES selection selection

CHRG_DESC






-  AGGRAVATED ASSAULT
-  ASSAULT WITH A FIREARM
-  BURGLARY-BREAKING & ENTERING
-  FIREARM DISCHARGE (WEAPON LAW VIOLATION)
-  LARCENY-FROM VEHICLE
-  MOTOR VEHICLE THEFT (NH STEAL)
-  ROBBERY

District10Streets

District10BldgFootprints

District10PatrolBeats

CARBEATNUM

-  101
-  102
-  103
-  104
-  <all other values>

No warranty is made by the New Haven Police as to the accuracy, reliability or completeness of these data. The listed addresses may not necessarily be the actual locations of the incidents, but are rather used as reference points. The New Haven Police assumes no responsibility arising from the use of this information.



Map data © OpenStreetMap contributors, Esri, HERE, Garmin, SafeGraph, GeoTechnology, Inc., METI, NASA, USGS, EPA, NPS, US Census Bureau, USDA, Sources: Esri, Airbus DS, USGS, NGA, NASA, CGIAR, N

Robinson, NCEAS, NLS, OS, NMA, Geodatastyrelsen, Rijkswaterstaat, GSA, Geoland, FEMA, Intermap, and the GIS user community



DISTRICT 10 - MMAJOR CRIMES BETWEEN DEC 19 2022- JAN 1 2023							
CASE#	CHRG_DESC	PREM_DESC	ADDRESS	DATE	TIME	DOW	DIST
22044054	AGGRAVATED ASSAULT	RESIDENCE/HOME	115 BLAKE ST, APT1	12/29/2022	2328	THU	10
22043014	ASSAULT WITH A FIREARM	STREET/HIGHWAY/ALLEYWAY	36 BROWNELL ST	12/20/2022	1323	TUE	10
22043941	BURGLARY-BREAKING & ENTERIN	SERVICE/GAS STATION	308 WHALLEY AVE	12/29/2022	0539	THU	10
22044067	BURGLARY-BREAKING & ENTERIN	RESIDENCE/HOME	218 SHERMAN AVE	12/30/2022	0831	FRI	10
22044129	FIREARM DISCHARGE (WEAPON L	STREET/HIGHWAY/ALLEYWAY	55 W PARK AVE	12/30/2022	1930	FRI	10
22042864	LARCENY-FROM VEHICLE	PARKING LOT / GARAGE	357 WHALLEY AVE	12/19/2022	1051	MON	10
22043694	MOTOR VEHICLE THEFT (NH STEA	RESIDENCE/HOME	64 HUBINGER ST, FL02	12/27/2022	1057	TUE	10
22044237	MOTOR VEHICLE THEFT (NH STEA	STREET/HIGHWAY/ALLEYWAY	25 ROCK VIEW TER	12/31/2022	2020	SAT	10
22043338	MOTOR VEHICLE THEFT (NH STEA	STREET/HIGHWAY/ALLEYWAY	426 NORTON PKY	12/23/2022	1019	FRI	10
22043372	ROBBERY	STREET/HIGHWAY/ALLEYWAY	383 SHERMAN AVE	12/23/2022	1502	FRI	10