

WEEKLY CRIME / CFS COMPARISON REPORT

Note: These numbers are the crime statistics as presented at Department's CompStat meetings and are not the final numbers reported to the State of Connecticut for NIBRS reporting purposes

This report covers periods:

Current Week	2/12/2024	to	2/18/2024	(Monday-Sunday)
Prior Week	2/5/2024	to	2/11/2024	(Prior Week)
Last 4 Weeks	1/22/2024	to	2/18/2024	(28 Day Period)
Year to Date (YTD)	1/1/2024	to	2/18/2024	

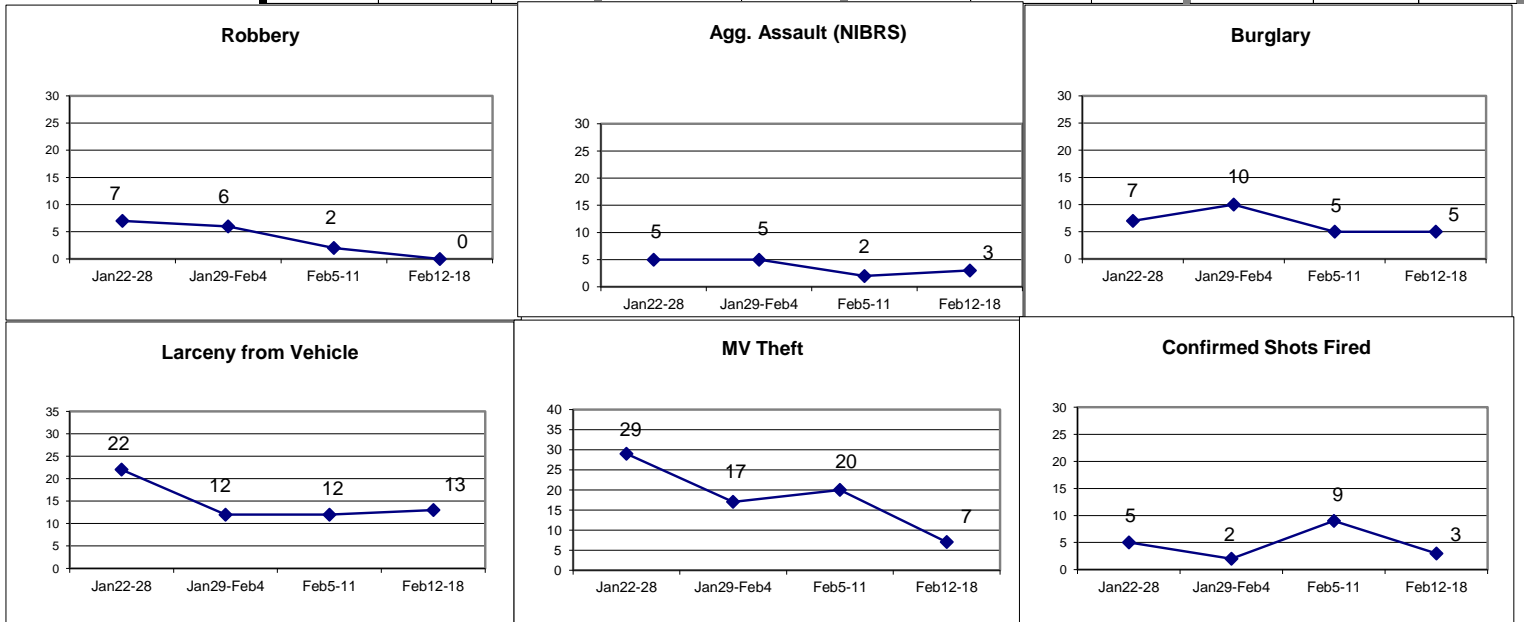


Each period is compared to the same period in the previous year.

Citywide

Incident Reports

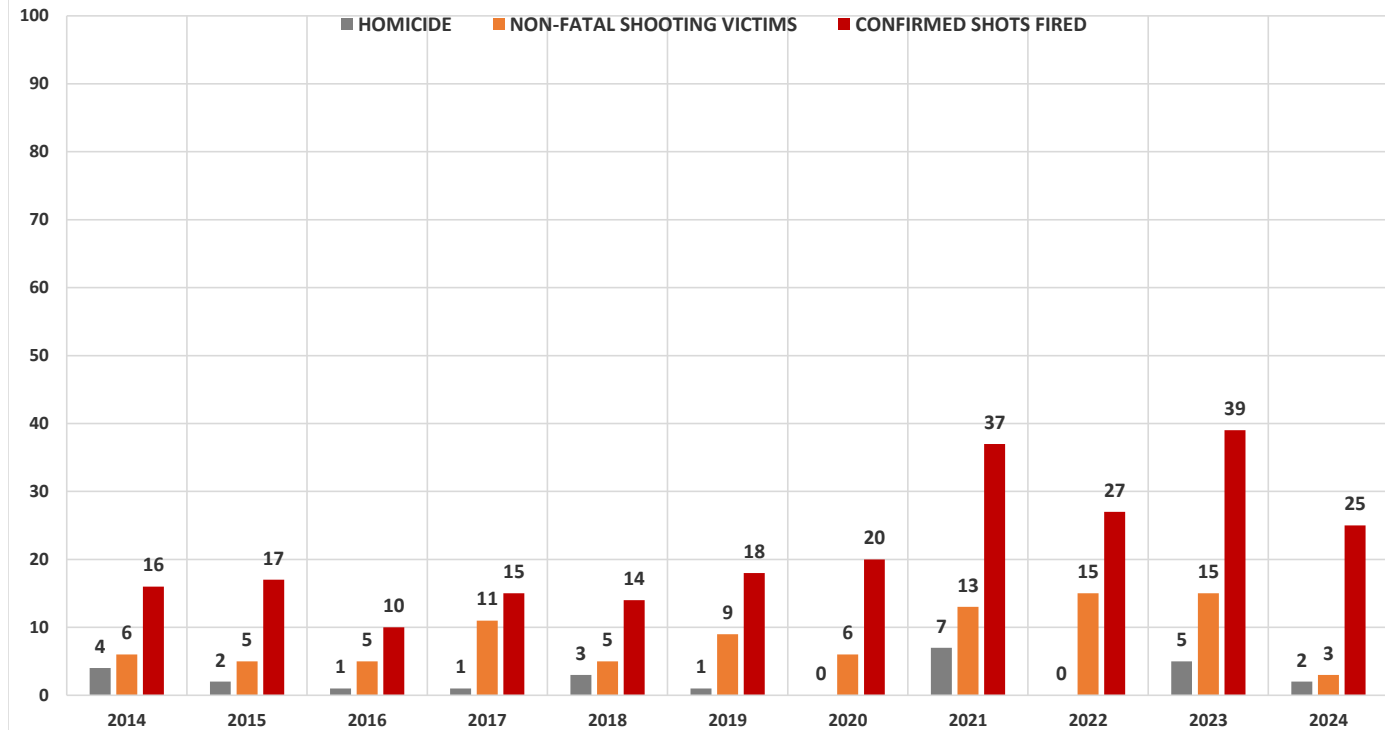
	Week to Date			Prior Week		28 days			Year to Date		
	2024	2023	Cng	2024	Cng	2024	2023	Cng	2024	2023	Cng
VIOLENT CRIME:											
Murder Victims	0	0	--	0	--	1	0	--	2	5	-60.0%
Felony Sex. Assault	1	0	--	0	--	5	1	400.0%	11	2	450.0%
Robbery with Firearm	0	1	-100.0%	1	-100.0%	8	3	166.7%	14	9	55.6%
Other Robbery	0	4	-100.0%	1	-100.0%	7	7	0.0%	11	13	-15.4%
Assault with Firearm Victims	1	5	-80.0%	0	--	2	11	-81.8%	3	15	-80.0%
Agg. Assault (NIBRS)	3	8	-62.5%	2	50.0%	15	24	-37.5%	27	40	-32.5%
Total:	5	18	-72.2%	4	25.0%	38	46	-17.4%	68	84	-19.0%
PROPERTY CRIME:											
Burglary	5	6	-16.7%	5	0.0%	28	29	-3.4%	57	55	3.6%
MV Theft	7	14	-50.0%	20	-65.0%	73	93	-21.5%	148	159	-6.9%
Larceny from Vehicle	13	4	225.0%	12	8.3%	59	33	78.8%	105	75	40.0%
Other Larceny	33	58	-43.1%	55	-40.0%	169	208	-18.8%	374	359	4.2%
Total:	58	82	-29.3%	92	-37.0%	329	363	-9.4%	684	648	5.6%
OTHER CRIME:											
Simple Assault	13	12	8.3%	10	30.0%	41	48	-14.6%	75	80	-6.3%
Drugs & Narcotics	6	7	-14.3%	9	-33.3%	29	23	26.1%	50	44	13.6%
Vandalism	33	33	0.0%	50	-34.0%	154	145	6.2%	289	263	9.9%
Intimidation/Threatening-no	25	38	-34.2%	31	-19.4%	126	126	0.0%	237	205	15.6%
Weapons Violation	1	4	-75.0%	2	-50.0%	13	15	-13.3%	20	29	-31.0%
Total:	78	94	-17.0%	102	-23.5%	363	357	1.7%	671	621	8.1%
Motor Vehicle Stops	243	270	-10.0%	326	-25.5%	1228	1000	22.8%	2,001	1,716	16.6%
Confirmed Shots Fired	3	7	-57.1%	9	-66.7%	19	7	171.4%	25	39	-35.9%



**Jan 1 - Feb 18 (2014 through 2024)
Homicide, Non-Fatal Shooting Victims, & Confirmed Shots Fired**

	2014	2015	2016	2017	2018	2019	2020	2021	2022	2023	2024	% CHANGE 2014 & 2024
HOMICIDE	4	2	1	1	3	1	0	7	0	5	2	-50.0%
% change from previous year		-50.0%	-50.0%	0.0%	200.0%	-66.7%	-100.0%	-	-100.0%	-	-60.0%	
NON-FATAL SHOOTING VICTIM	6	5	5	11	5	9	6	13	15	15	3	-50.0%
% change from previous year		-16.7%	0.0%	120.0%	-54.5%	80.0%	-33.3%	116.7%	15.4%	0.0%	-80.0%	
CONFIRMED SHOTS FIRED	16	17	10	15	14	18	20	37	27	39	25	56.3%
% change from previous year		6.3%	-41.2%	50.0%	-6.7%	28.6%	11.1%	85.0%	-27.0%	44.4%	-35.9%	

**Homicide, Non-Fatal Shooting Victims & Confirmed Shots Fired
Jan 1 - Feb 18 (2014 Through 2024)**



WEEKLY CRIME / CFS COMPARISON REPORT

This report covers periods:

Current Week	2/12/2024	to	2/18/2024	(Monday-Sunday)
Prior Week	2/5/2024	to	2/11/2024	(Prior Week)
Last 4 Weeks	1/22/2024	to	2/18/2024	(28 Day Period)
Year to Date (YTD)	1/1/2024	to	2/18/2024	

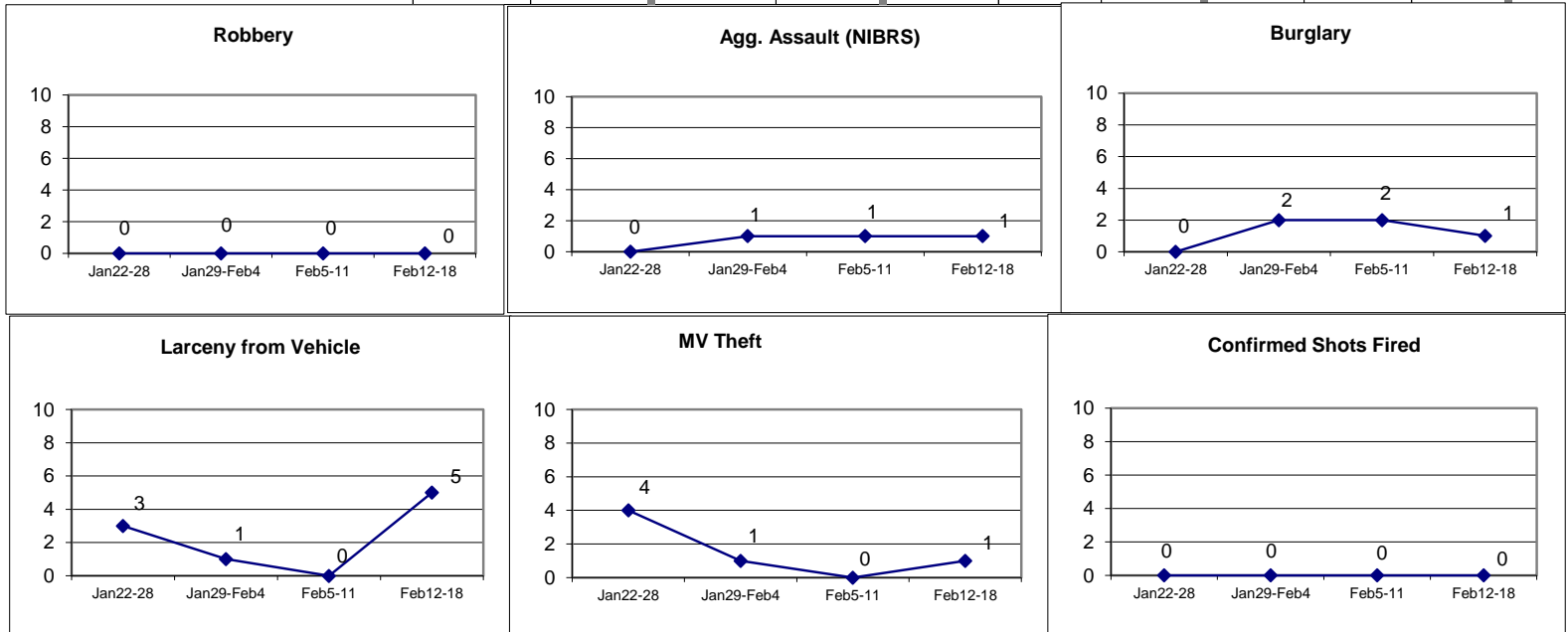


Each period is compared to the same period in the previous year.

DISTRICT 1 - DOWNTOWN

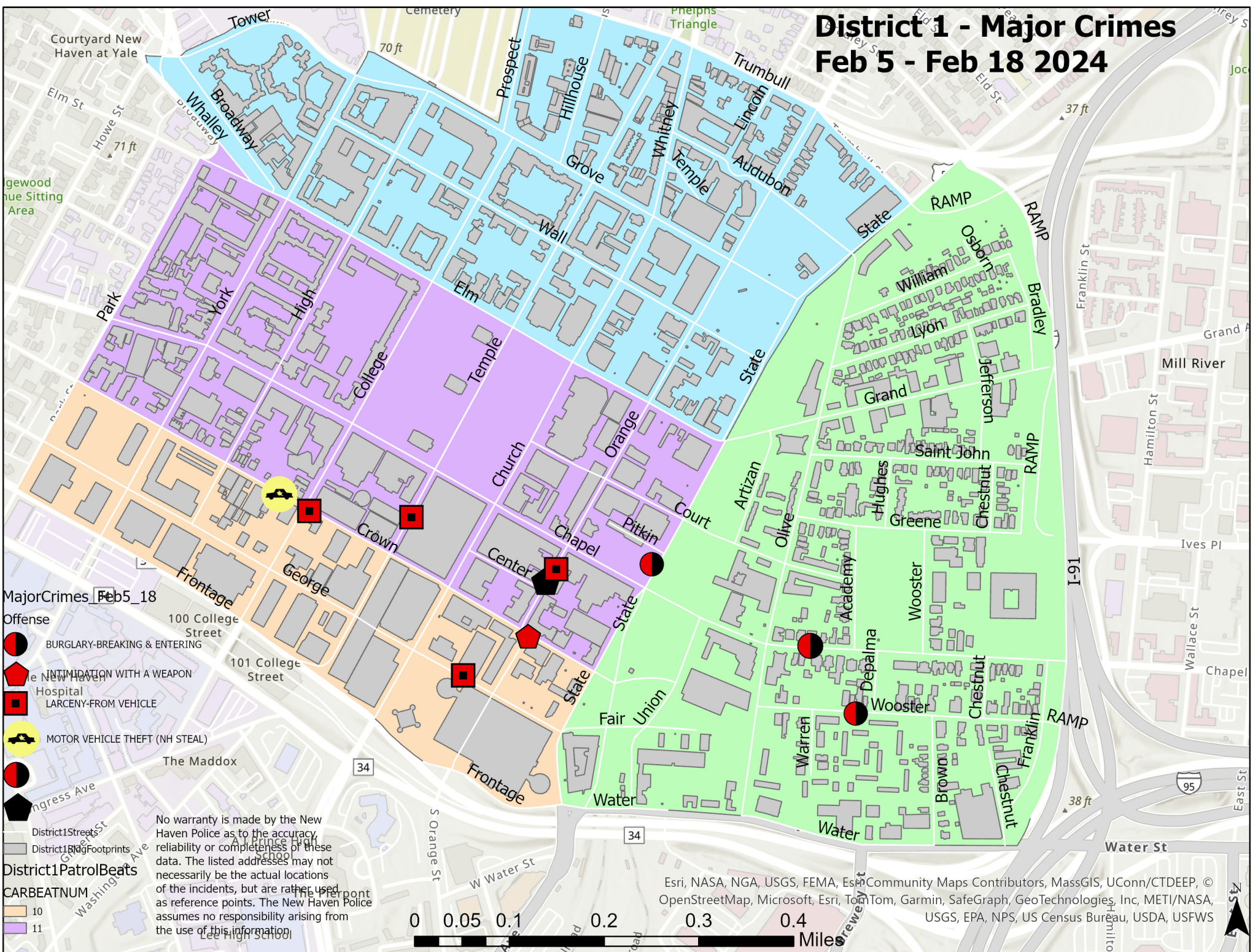
Incident Reports

	Week to Date			Prior Week		28 days			Year to Date		
VIOLENT CRIME:	2024	2023	Cng	2024	Cng	2024	2023	Cng	2024	2023	Cng
Murder Victims	0	0	--	0	--	0	0	--	0	0	--
Felony Sex. Assault	0	0	--	0	--	1	0	--	2	1	100.0%
Robbery with Firearm	0	0	--	0	--	0	0	--	1	0	--
Other Robbery	0	3	-100.0%	0	--	0	3	-100.0%	0	5	-100.0%
Assault with Firearm Victims	0	0	--	0	--	0	0	--	0	0	--
Agg. Assault (NIBRS)	1	0	--	1	0.0%	3	2	50.0%	4	4	0.0%
Total:	1	3	-66.7%	1	0.0%	4	5	-20.0%	7	10	-30.0%
PROPERTY CRIME:											
Burglary	1	2	-50.0%	2	-50.0%	5	3	66.7%	5	4	25.0%
MV Theft	1	0	--	0	--	6	9	-33.3%	9	17	-47.1%
Larceny from Vehicle	5	0	--	0	--	9	4	125.0%	9	14	-35.7%
Other Larceny	8	9	-11.1%	13	-38.5%	29	28	3.6%	60	48	25.0%
Total:	15	11	36.4%	15	0.0%	49	44	11.4%	83	83	0.0%
OTHER CRIME:											
Simple Assault	3	2	50.0%	3	0.0%	8	9	-11.1%	17	14	21.4%
Drugs & Narcotics	0	0	--	0	--	0	1	-100.0%	1	3	-66.7%
Vandalism	8	10	-20.0%	4	100.0%	23	15	53.3%	39	27	44.4%
Intimidation/Threatening	1	2	-50.0%	3	-66.7%	5	8	-37.5%	6	12	-50.0%
Weapons Violation	0	0	--	0	--	0	1	-100.0%	1	3	-66.7%
Total:	12	14	-14.3%	10	20.0%	36	34	5.9%	64	59	8.5%
Motor Vehicle Stops	38	155	-75.5%	37	2.7%	230	155	48.4%	393	178	120.8%
Confirmed Shots Fired	0	1	-100.0%	0	--	0	1	-100.0%	0	2	-100.0%



District 1 - Major Crimes

Feb 5 - Feb 18 2024



MajorCrimes_Feb5_18

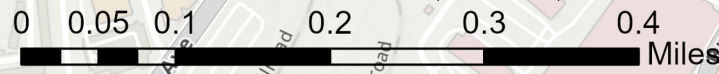
Offense

- BURGLARY-BREAKING & ENTERING
- INTIMIDATION WITH A WEAPON
- LARCENY-FROM VEHICLE
- MOTOR VEHICLE THEFT (NH STEAL)
- HOSPITAL

District1PatrolBeats

- CARBEATNUM
- 10
 - 11

No warranty is made by the New Haven Police as to the accuracy, reliability or completeness of these data. The listed addresses may not necessarily be the actual locations of the incidents, but are rather used as reference points. The New Haven Police assumes no responsibility arising from the use of this information.



Esri, NASA, NGA, USGS, FEMA, Esri Community Maps Contributors, MassGIS, UConn/CTDEEP, © OpenStreetMap, Microsoft, Esri, TomTom, Garmin, SafeGraph, GeoTechnologies, Inc, METI/NASA, USGS, EPA, NPS, US Census Bureau, USDA, USFWS



WEEKLY CRIME / CFS COMPARISON REPORT

This report covers periods:

Current Week	2/12/2024	to	2/18/2024	(Monday-Sunday)
Prior Week	2/5/2024	to	2/11/2024	(Prior Week)
Last 4 Weeks	1/22/2024	to	2/18/2024	(28 Day Period)
Year to Date (YTD)	1/1/2024	to	2/18/2024	

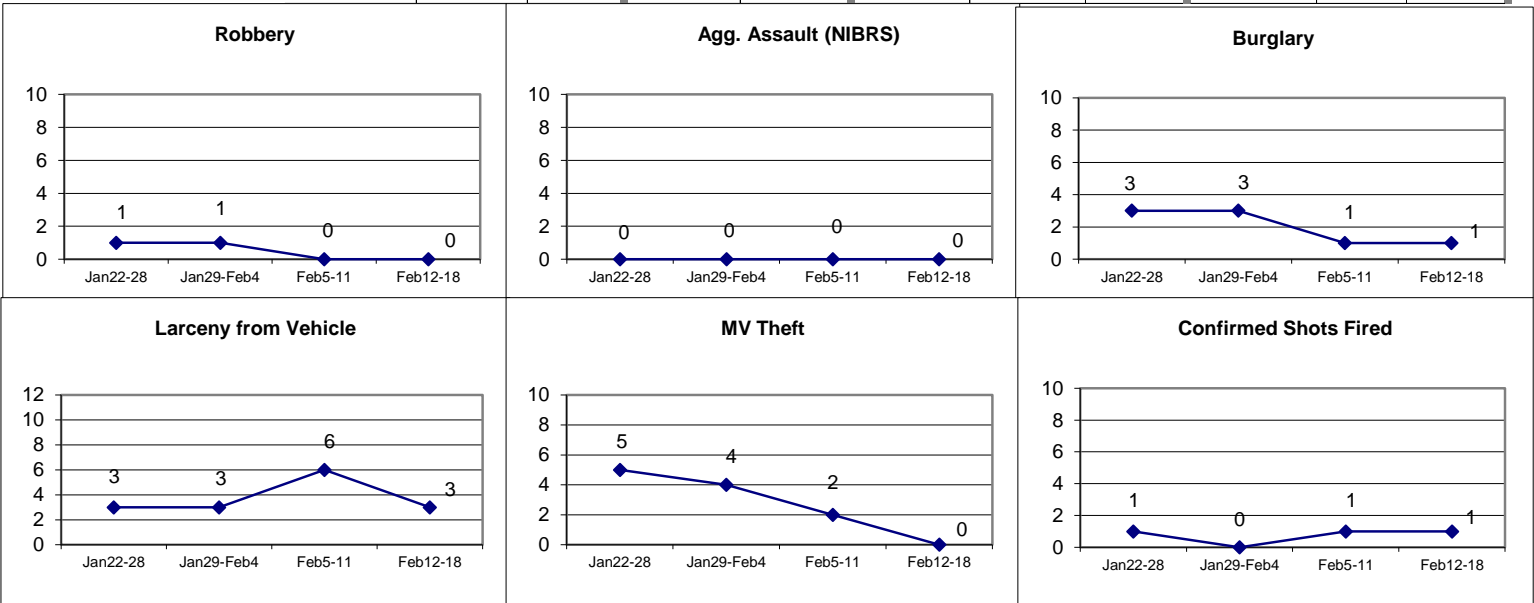


Each period is compared to the same period in the previous year.

DISTRICT 2 - WESTVILLE

Incident Reports

	Week to Date			Prior Week		28 days			Year to Date		
	2024	2023	Cng	2024	Cng	2024	2023	Cng	2024	2023	Cng
VIOLENT CRIME:											
Murder Victims	0	0	--	0	--	0	0	--	0	1	-100.0%
Felony Sex. Assault	1	0	--	0	--	1	0	--	2	0	--
Robbery with Firearm	0	0	--	0	--	2	0	--	3	1	200.0%
Other Robbery	0	0	--	0	--	0	0	--	2	1	100.0%
Assault with Firearm Victims	0	0	--	0	--	0	0	--	0	0	--
Agg. Assault (NIBRS)	0	0	--	0	--	0	2	-100.0%	2	3	-33.3%
Total:	1	0	--	0	--	3	2	50.0%	9	6	50.0%
PROPERTY CRIME:											
Burglary	1	0	--	1	0.0%	8	5	60.0%	14	7	100.0%
MV Theft	0	3	-100.0%	2	-100.0%	11	11	0.0%	23	21	9.5%
Larceny from Vehicle	3	0	--	6	-50.0%	15	0	--	26	6	333.3%
Other Larceny	7	8	-12.5%	9	-22.2%	38	24	58.3%	73	44	65.9%
Total:	11	11	0.0%	18	-38.9%	72	40	80.0%	136	78	74.4%
OTHER CRIME:											
Simple Assault	2	1	100.0%	2	0.0%	5	4	25.0%	7	6	16.7%
Drugs & Narcotics	1	1	0.0%	0	--	2	1	100.0%	4	3	33.3%
Vandalism	7	2	250.0%	18	-61.1%	36	12	200.0%	54	27	100.0%
Intimidation/Threatening	2	3	-33.3%	4	-50.0%	16	15	6.7%	38	19	100.0%
Weapons Violation	0	0	--	0	--	1	0	--	1	2	-50.0%
Total:	12	7	71.4%	24	-50.0%	60	32	87.5%	104	57	82.5%
Motor Vehicle Stops	33	25	32.0%	8	312.5%	61	25	144.0%	127	31	309.7%
Confirmed Shots Fired	1	2	-50.0%	1	0.0%	3	5	-40.0%	5	6	-16.7%



DISTRICT 2 - MAJOR CRIMES BETWEEN - FEB 5 - FEB 18 2024							
Inci_Id	Offense	Date_Rept	Streetn	Street	Hour	Dow	Dist
24006143	BURGLARY-BREAKING & ENTERING	2/11/2024	285	CENTRAL AVE	1715	SU	2
24006765	BURGLARY-BREAKING & ENTERING	2/16/2024	80	BARNETT ST	724	TH	2
24005607	FIREARM DISCHARGE (WEAPON LAW VIOLATIC	2/8/2024	120	GENESEE ST	48	TH	2
24007060	FIREARM DISCHARGE (WEAPON LAW VIOLATIC	2/18/2024	69	LODGE ST	1812	SU	2
24006019	LARCENY-FROM VEHICLE	2/10/2024	400	BLAKE ST	1341	SA	2
24006102	LARCENY-FROM VEHICLE	2/10/2024	400	BLAKE ST	2339	SA	2
24006044	LARCENY-FROM VEHICLE	2/10/2024	69	W ROCK AVE	1844	SA	2
24006126	LARCENY-FROM VEHICLE	2/11/2024	1015	WHALLEY AVE	1243	SU	2
24005905	LARCENY-FROM VEHICLE	2/9/2024	300	RAY RD	1119	FR	2
24005564	LARCENY-FROM VEHICLE	2/7/2024	200	FOUNTAIN ST	1357	WE	2
24006838	LARCENY-FROM VEHICLE	2/16/2024	55	MUMFORD RD	1735	FR	2
24006960	LARCENY-FROM VEHICLE	2/17/2024	495	BLAKE ST	1646	SA	2
24006268	LARCENY-FROM VEHICLE	2/12/2024	1002	WHALLEY AVE	1703	MO	2
24005598	MOTOR VEHICLE THEFT (NH STEAL)	2/7/2024	12	VICTORY DR	2158	WE	2
24006039	MOTOR VEHICLE THEFT (NH STEAL)	2/10/2024	568	CENTRAL AVE	1925	SA	2

WEEKLY CRIME / CFS COMPARISON REPORT

This report covers periods:

Current Week	2/12/2024	to	2/18/2024	(Monday-Sunday)
Prior Week	2/5/2024	to	2/11/2024	(Prior Week)
Last 4 Weeks	1/22/2024	to	2/18/2024	(28 Day Period)
Year to Date (YTD)	1/1/2024	to	2/18/2024	

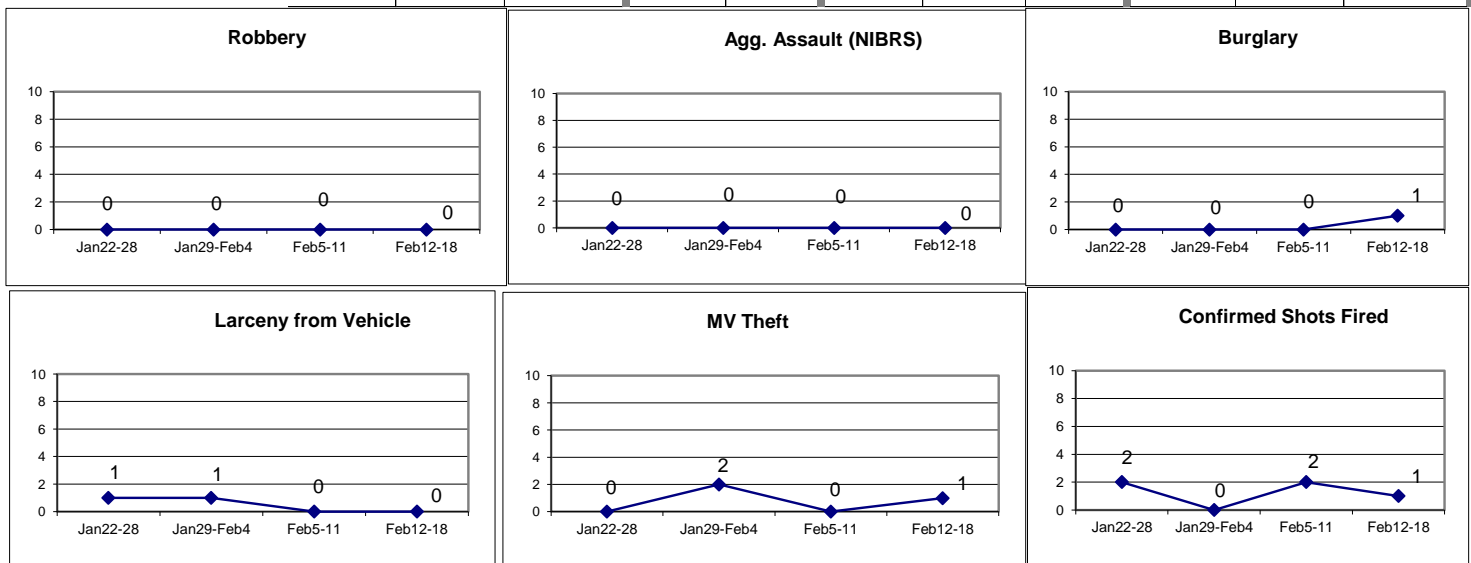


Each period is compared to the same period in the previous year.

DISTRICT 3 - HILL SOUTH

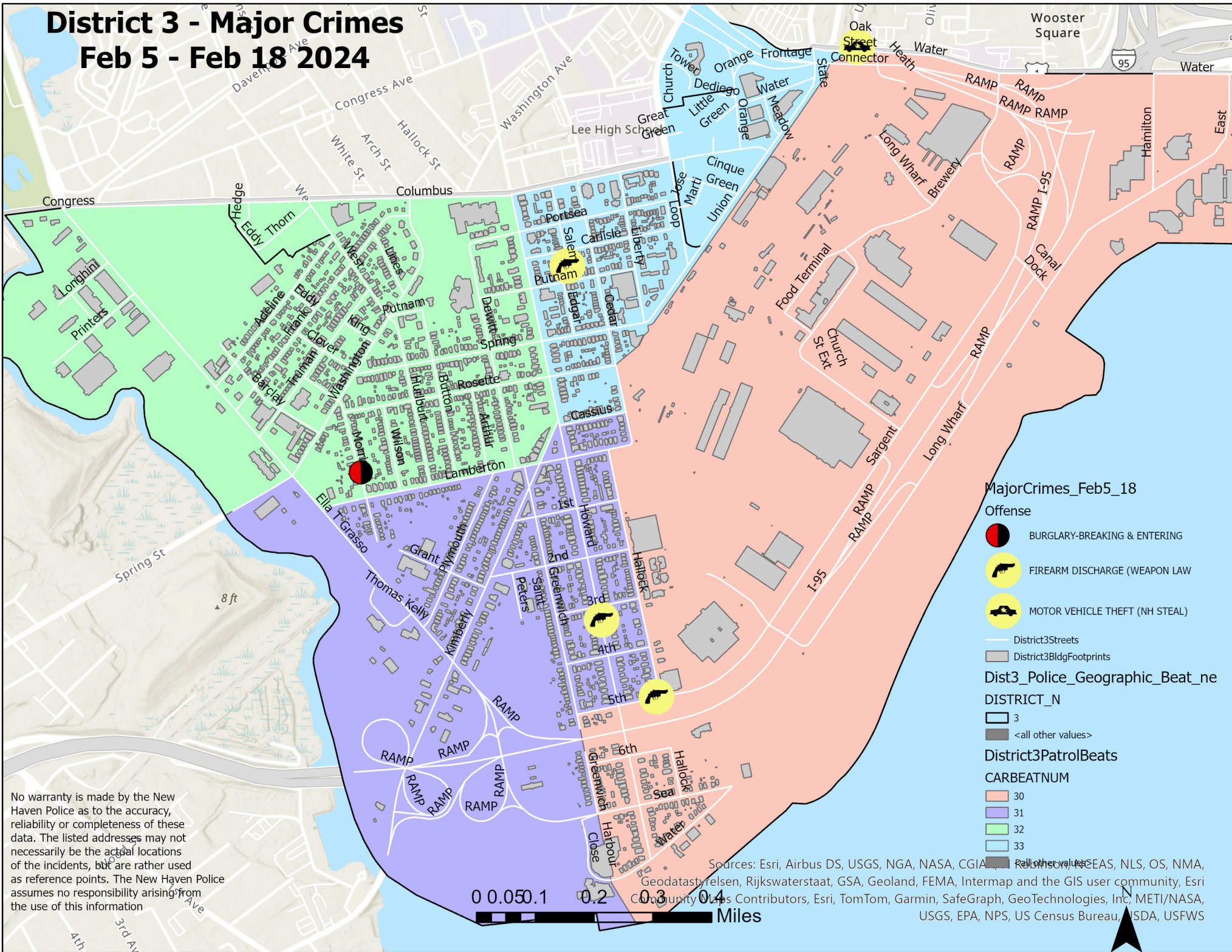
Incident Reports

	Week to Date			Prior Week		28 days			Year to Date		
	2024	2023	Cng	2024	Cng	2024	2023	Cng	2024	2023	Cng
VIOLENT CRIME:											
Murder Victims	0	0	--	0	--	0	0	--	0	0	--
Felony Sex. Assault	0	0	--	0	--	0	0	--	0	0	--
Robbery with Firearm	0	0	--	0	--	0	0	--	0	1	-100.0%
Other Robbery	0	0	--	0	--	0	0	--	0	0	--
Assault with Firearm Victims	0	1	-100.0%	0	--	0	1	-100.0%	0	1	-100.0%
Agg. Assault (NIBRS)	0	1	-100.0%	0	--	0	3	-100.0%	4	5	-20.0%
Total:	0	2	-100.0%	0	--	0	4	-100.0%	4	7	-42.9%
PROPERTY CRIME:											
Burglary	1	0	--	0	--	1	2	-50.0%	4	4	0.0%
MV Theft	1	3	-66.7%	0	--	3	9	-66.7%	12	11	9.1%
Larceny from Vehicle	0	0	--	0	--	2	2	0.0%	6	4	50.0%
Other Larceny	1	2	-50.0%	2	-50.0%	9	14	-35.7%	27	23	17.4%
Total:	3	5	-40.0%	2	50.0%	15	27	-44.4%	49	42	16.7%
OTHER CRIME:											
Simple Assault	1	2	-50.0%	0	--	4	6	-33.3%	10	8	25.0%
Drugs & Narcotics	0	0	--	1	-100.0%	4	4	0.0%	6	7	-14.3%
Vandalism	0	3	-100.0%	2	-100.0%	8	13	-38.5%	19	16	18.8%
Intimidation/Threatening	6	3	100.0%	2	200.0%	14	10	40.0%	31	16	93.8%
Weapons Violation	0	1	-100.0%	0	--	2	3	-33.3%	5	5	0.0%
Total:	7	9	-22.2%	5	40.0%	32	36	-11.1%	71	52	36.5%
Motor Vehicle Stops	54	205	-73.7%	62	-12.9%	194	205	-5.4%	318	283	12.4%
Confirmed Shots Fired	1	0	--	2	-50.0%	5	1	400.0%	5	3	66.7%



District 3 - Major Crimes

Feb 5 - Feb 18 2024



No warranty is made by the New Haven Police as to the accuracy, reliability or completeness of these data. The listed addresses may not necessarily be the actual locations of the incidents, but are rather used as reference points. The New Haven Police assumes no responsibility arising from the use of this information



Sources: Esri, Airbus DS, USGS, NGA, NASA, CGIA, NOAA, NPS, NEMA, NLS, OS, NMA, Geodast, Felsen, Rijkswaterstaat, GSA, Geoland, FEMA, Intermap and the GIS user community, Esri Community Maps Contributors, Esri, TomTom, Garmin, SafeGraph, GeoTechnologies, Inc, METI/NASA, USGS, EPA, NPS, US Census Bureau, SDA, USFWS

- MajorCrimes_Feb5_18**
- Offense**
- BURGLARY-BREAKING & ENTERING
 - FIREARM DISCHARGE (WEAPON LAW)
 - MOTOR VEHICLE THEFT (NH STEAL)
- Dist3_Police_Geographic_Beat_ne**
- DISTRICT_N**
- 3
 - <all other values>
- District3PatrolBeats**
- CARBEATNUM**
- 30
 - 31
 - 32
 - 33
 - <all other values>

DISTRICT 3 - MAJOR CRIMES BETWEEN - FEB 5 - FEB 18 2024							
Inci_Id	Offense	Date_Rept	Streetnbr	Street	Hour	Dow	Dist
24006183	BURGLARY-BREAKING & ENTERING	2/12/2024	73	MORRIS ST	812	MO	3
24005759	FIREARM DISCHARGE (WEAPON LAW V	2/8/2024	1	5TH ST/HALLOCK AVE	1949	TH	3
24005326	FIREARM DISCHARGE (WEAPON LAW V	2/6/2024	227	HOWARD AVE	1049	TU	3
24006886	FIREARM DISCHARGE (WEAPON LAW V	2/16/2024	10	SALEM ST	2254	FR	3
24006786	MOTOR VEHICLE THEFT (NH STEAL)	2/16/2024	1	UNION ST/WATER ST	1208	FR	3

WEEKLY CRIME / CFS COMPARISON REPORT

This report covers periods:

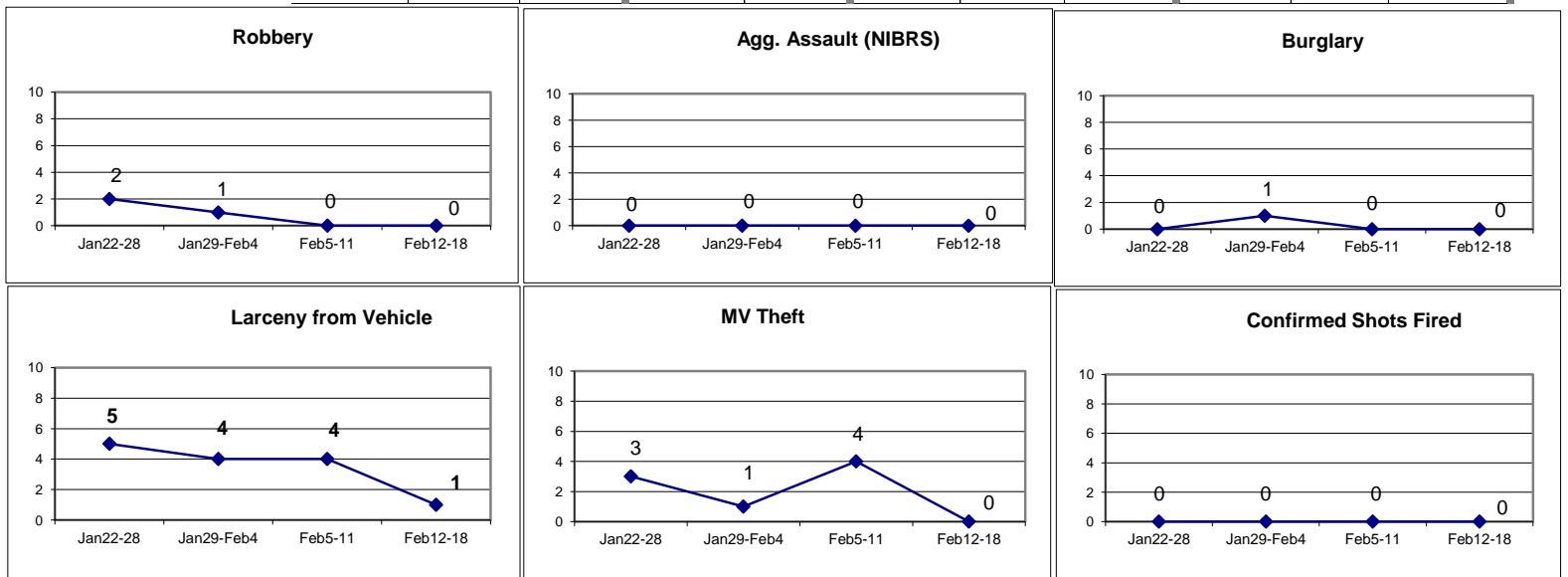
Current Week	2/12/2024	to	2/18/2024	(Monday-Sunday)
Prior Week	2/5/2024	to	2/11/2024	(Prior Week)
Last 4 Weeks	1/22/2024	to	2/18/2024	(28 Day Period)
Year to Date (YTD)	1/1/2024	to	2/18/2024	



Each period is compared to the same period in the previous year.

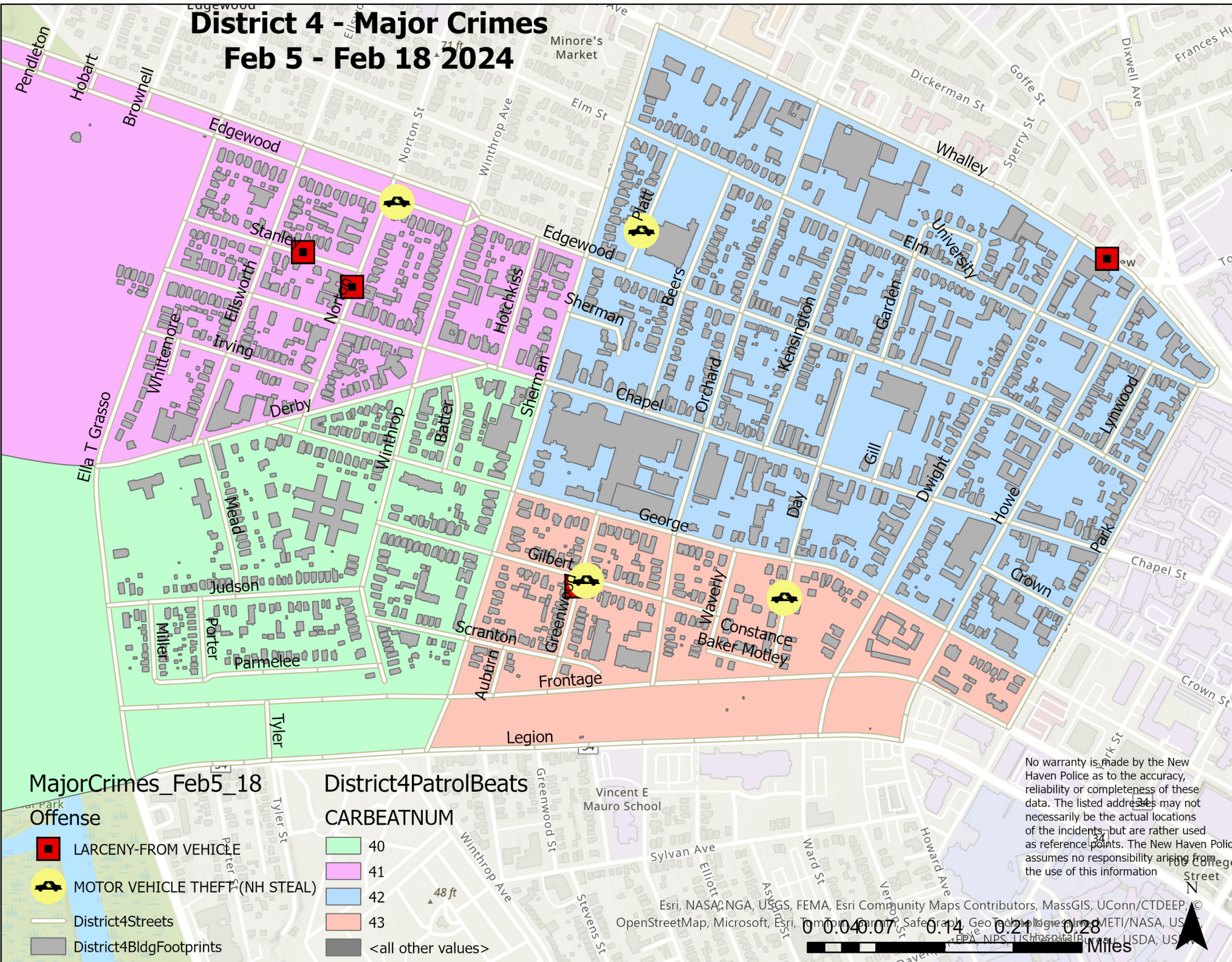
DISTRICT 4 - DWIGHT

	Week to Date			Prior Week		28 days			Year to Date		
	2024	2023	Cng	2024	Cng	2024	2023	Cng	2024	2023	Cng
VIOLENT CRIME:											
Murder Victims	0	0	--	0	--	0	0	--	0	1	-100.0%
Felony Sex. Assault	0	0	--	0	--	0	0	--	2	0	--
Robbery with Firearm	0	1	-100.0%	0	--	2	2	0.0%	5	2	150.0%
Other Robbery	0	0	--	0	--	1	0	--	2	0	--
Assault with Firearm Victims	0	0	--	0	--	0	0	--	0	1	-100.0%
Agg. Assault (NIBRS)	0	1	-100.0%	0	--	0	2	-100.0%	1	3	-66.7%
Total:	0	2	-100.0%	0	--	3	4	-25.0%	10	7	42.9%
PROPERTY CRIME:											
Burglary	0	1	-100.0%	0	--	1	6	-83.3%	5	7	-28.6%
MV Theft	0	2	-100.0%	4	-100.0%	8	18	-55.6%	16	28	-42.9%
Larceny from Vehicle	1	2	-50.0%	4	-75.0%	14	4	250.0%	28	6	366.7%
Other Larceny	8	5	60.0%	10	-20.0%	34	21	61.9%	75	37	102.7%
Total:	9	10	-10.0%	18	-50.0%	57	49	16.3%	124	78	59.0%
OTHER CRIME:											
Simple Assault	2	2	0.0%	0	--	4	5	-20.0%	8	8	0.0%
Drugs & Narcotics	0	0	--	2	-100.0%	2	2	0.0%	4	3	33.3%
Vandalism	3	7	-57.1%	4	-25.0%	19	24	-20.8%	40	38	5.3%
Intimidation/Threatening	2	4	-50.0%	2	0.0%	13	15	-13.3%	24	24	0.0%
Weapons Violation	0	0	--	0	--	1	0	--	1	3	-66.7%
Total:	7	13	-46.2%	8	-12.5%	39	46	-15.2%	77	76	1.3%
Motor Vehicle Stops	21	82	-74.4%	19	10.5%	74	82	-9.8%	112	137	-18.2%
Confirmed Shots Fired	0	0	--	0	--	0	1	-100.0%	0	2	-100.0%



District 4 - Major Crimes

Feb 5 - Feb 18 2024



MajorCrimes_Feb5_18

- Offense**
- LARCENY-FROM VEHICLE
 - 🚗 MOTOR VEHICLE THEFT (NH STEAL)
 - District4Streets
 - ▒ District4BldgFootprints

District4PatrolBeats

- CARBEATNUM**
- 40
 - 41
 - 42
 - 43
 - <all other values>

No warranty is made by the New Haven Police as to the accuracy, reliability or completeness of these data. The listed addresses may not necessarily be the actual locations of the incidents, but are rather used as reference points. The New Haven Police assumes no responsibility arising from the use of this information.

DISTRICT 4 MAJOR CRIMES BETWEEN - FEB 5 - FEB 18 2024							
Inci_Id	Offense	Date_Rept	Streetnbr	Street	Hour_	Dow	Dist
24005462	LARCENY-FROM VEHICLE	2/7/2024	144	GREENWOOD ST	734	TU	4
24005976	LARCENY-FROM VEHICLE	2/10/2024	27	STANLEY ST	1002	SA	4
24005979	LARCENY-FROM VEHICLE	2/10/2024	66	NORTON ST	1005	SA	4
24005189	LARCENY-FROM VEHICLE	2/5/2024	66	NORTON ST	1042	MO	4
24006991	LARCENY-FROM VEHICLE	2/18/2024	30	WHALLEY AVE	145	SU	4
24005170	MOTOR VEHICLE THEFT (NH STEAL)	2/5/2024	74	GILBERT AVE/GREENWOOD S	919	MO	4
24005148	MOTOR VEHICLE THEFT (NH STEAL)	2/5/2024	20	PLATT ST	547	MO	4
24005818	MOTOR VEHICLE THEFT (NH STEAL)	2/9/2024	80	DAY ST	955	FR	4
24005922	MOTOR VEHICLE THEFT (NH STEAL)	2/9/2024	384	EDGEWOOD AVE	2212	FR	4

WEEKLY CRIME / CFS COMPARISON REPORT

This report covers periods:

Current Week	2/12/2024	to	2/18/2024	(Monday-Sunday)
Prior Week	2/5/2024	to	2/11/2024	(Prior Week)
Last 4 Weeks	1/22/2024	to	2/18/2024	(28 Day Period)
Year to Date (YTD)	1/1/2024	to	2/18/2024	

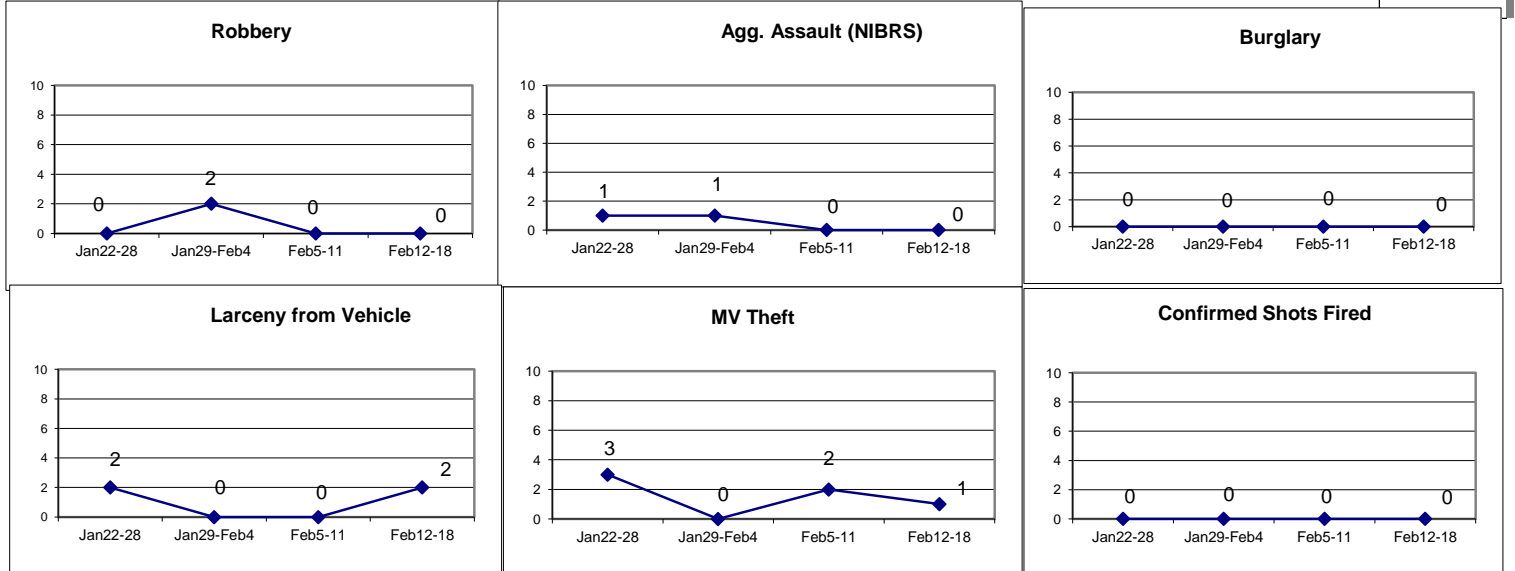


Each period is compared to the same period in the previous year.

DISTRICT 5 - HILL NORTH

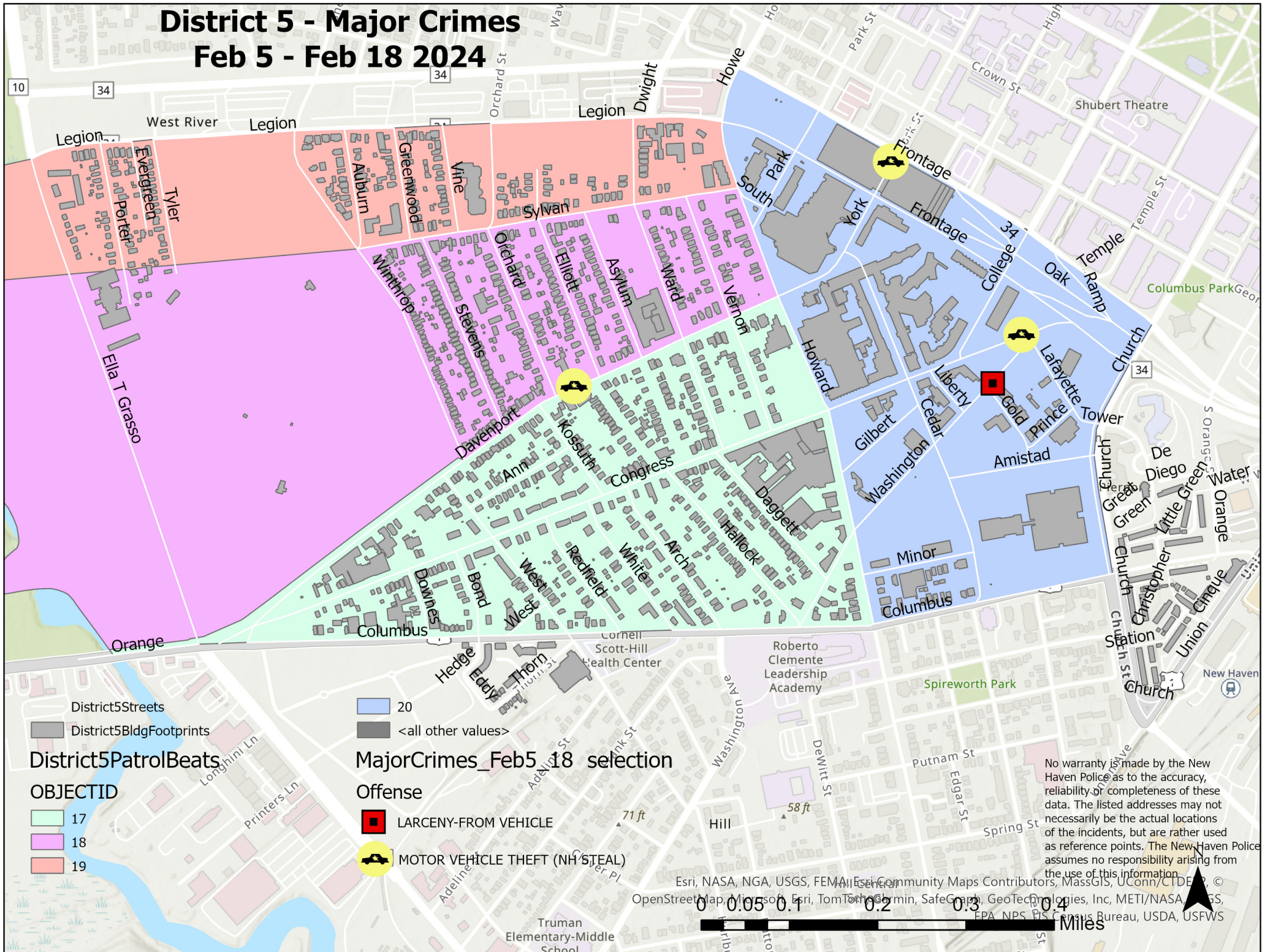
Incident Reports

	Week to Date			Prior Week		28 days			Year to Date		
	2024	2023	Cng	2024	Cng	2024	2023	Cng	2024	2023	Cng
VIOLENT CRIME:											
Murder Victims	0	0	--	0	--	0	0	--	0	0	--
Felony Sex. Assault	0	0	--	0	--	0	0	--	0	0	--
Robbery with Firearm	0	0	--	0	--	0	0	--	0	1	-100.0%
Other Robbery	0	0	--	0	--	2	1	100.0%	2	1	100.0%
Assault with Firearm Victims	0	0	--	0	--	0	2	-100.0%	0	2	-100.0%
Agg. Assault (NIBRS)	0	2	-100.0%	0	--	2	5	-60.0%	3	5	-40.0%
Total:	0	2	-100.0%	0	--	4	8	-50.0%	5	9	-44.4%
PROPERTY CRIME:											
Burglary	0	0	--	0	--	0	0	--	1	3	-66.7%
MV Theft	1	1	0.0%	2	-50.0%	6	4	50.0%	10	8	25.0%
Larceny from Vehicle	2	0	--	0	--	4	3	33.3%	7	6	16.7%
Other Larceny	0	0	--	1	-100.0%	6	13	-53.8%	12	14	-14.3%
Total:	3	1	200.0%	3	0.0%	16	20	-20.0%	30	31	-3.2%
OTHER CRIME:											
Simple Assault	4	1	300.0%	0	--	7	3	133.3%	10	7	42.9%
Drugs & Narcotics	0	1	-100.0%	3	-100.0%	4	2	100.0%	7	7	0.0%
Vandalism	2	1	100.0%	2	0.0%	5	12	-58.3%	10	22	-54.5%
Intimidation/Threatening	1	2	-50.0%	1	0.0%	9	10	-10.0%	15	11	36.4%
Weapons Violation	0	0	--	0	--	2	2	0.0%	3	2	50.0%
Total:	7	5	40.0%	6	16.7%	27	29	-6.9%	45	49	-8.2%
Motor Vehicle Stops	13	79	-83.5%	22	-40.9%	83	79	5.1%	160	94	70.2%
Confirmed Shots Fired	0	0	--	0	--	0	0	--	0	2	-100.0%



District 5 - Major Crimes

Feb 5 - Feb 18 2024



DISTRICT 5 - MAJOR CRIMES BETWEEN - FEB 5 - FEB 18 2024							
Inci_Id	Offense	Date_Rept	Streetnbr	Street	Hour_	Dow	Dist
24006563	LARCENY-FROM VEHICLE	2/15/2024	70	WASHINGTON /	557	TH	5
24007028	LARCENY-FROM VEHICLE	2/18/2024	70	WASHINGTON /	1209	SU	5
24005767	MOTOR VEHICLE THEFT (NH STEA	2/8/2024	66	YORK ST	0	TH	5
24005705	MOTOR VEHICLE THEFT (NH STEA	2/8/2024	109	CONGRESS AVE	1252	TH	5
24006333	MOTOR VEHICLE THEFT (NH STEA	2/13/2024	209	DAVENPORT A\	1244	TU	5

WEEKLY CRIME / CFS COMPARISON REPORT

This report covers periods:

Current Week	2/12/2024	to	2/18/2024	(Monday-Sunday)
Prior Week	2/5/2024	to	2/11/2024	(Prior Week)
Last 4 Weeks	1/22/2024	to	2/18/2024	(28 Day Period)
Year to Date (YTD)	1/1/2024	to	2/18/2024	

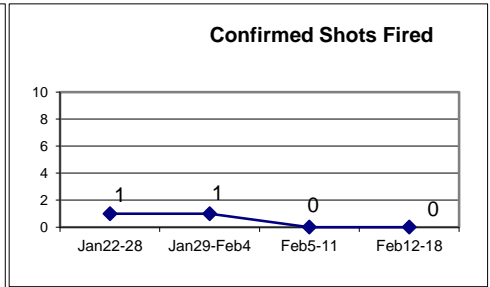
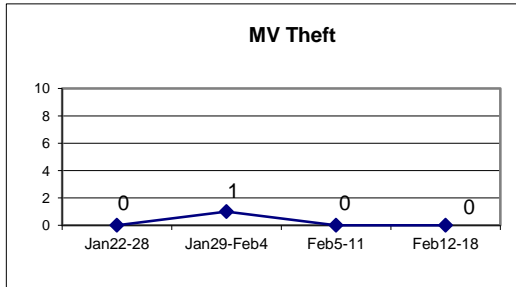
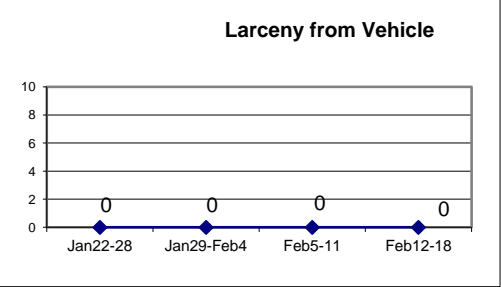
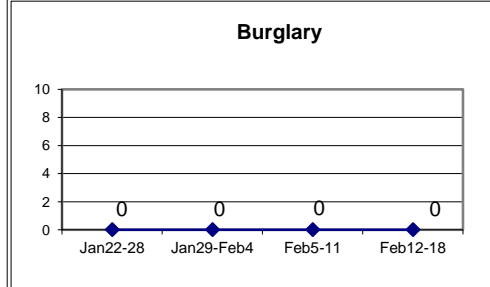
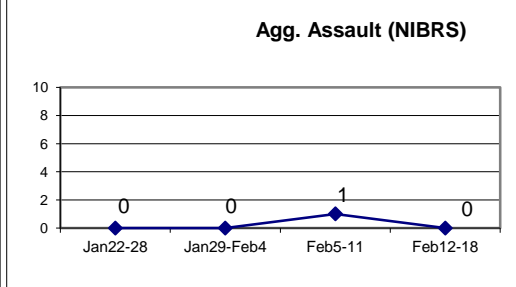
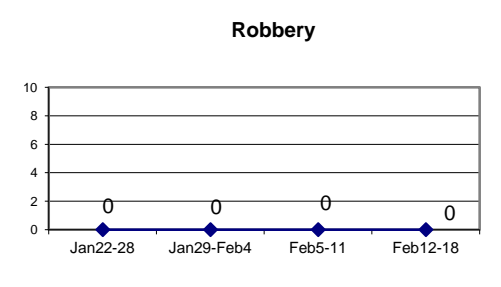


Each period is compared to the same period in the previous year.

DISTRICT 6 - DIXWELL

Incident Reports

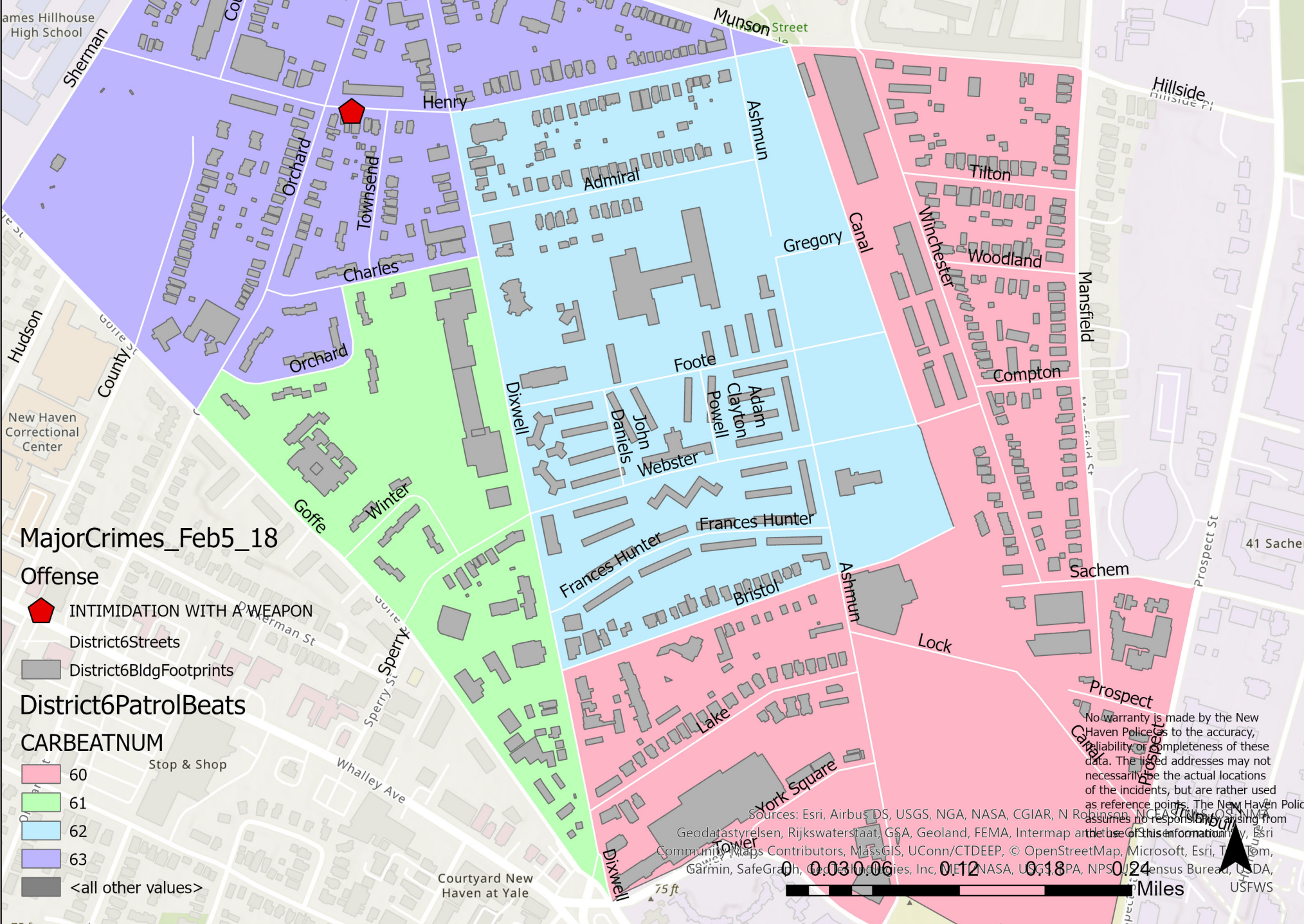
	Week to Date			Prior Week		28 days			Year to Date		
	2024	2023	Cng	2024	Cng	2024	2023	Cng	2024	2023	Cng
VIOLENT CRIME:											
Murder Victims	0	0	--	0	--	0	0	--	0	0	--
Felony Sex. Assault	0	0	--	0	--	1	0	--	2	0	--
Robbery with Firearm	0	0	--	0	--	0	0	--	0	0	--
Other Robbery	0	1	-100.0%	0	--	0	1	-100.0%	0	1	-100.0%
Assault with Firearm Victims	0	4	-100.0%	0	--	0	6	-100.0%	0	6	-100.0%
Agg. Assault (NIBRS)	0	1	-100.0%	1	-100.0%	1	4	-75.0%	2	6	-66.7%
Total:	0	6	-100.0%	1	-100.0%	2	11	-81.8%	4	13	-69.2%
PROPERTY CRIME:											
Burglary	0	1	-100.0%	0	--	0	1	-100.0%	0	3	-100.0%
MV Theft	0	0	--	0	--	1	3	-66.7%	2	3	-33.3%
Larceny from Vehicle	0	0	--	0	--	0	0	--	0	1	-100.0%
Other Larceny	0	0	--	2	-100.0%	4	1	300.0%	6	4	50.0%
Total:	0	1	-100.0%	2	-100.0%	5	5	0.0%	8	11	-27.3%
OTHER CRIME:											
Simple Assault	0	0	--	0	--	2	1	100.0%	3	3	0.0%
Drugs & Narcotics	0	0	--	0	--	0	1	-100.0%	0	1	-100.0%
Vandalism	2	1	100.0%	0	--	3	4	-25.0%	6	6	0.0%
Intimidation/Threatening	1	1	0.0%	2	-50.0%	6	3	100.0%	10	7	42.9%
Weapons Violation	0	0	--	0	--	0	0	--	0	1	-100.0%
Total:	3	2	50.0%	2	50.0%	11	9	22.2%	19	18	5.6%
Motor Vehicle Stops	2	15	-86.7%	3	-33.3%	34	15	126.7%	50	19	163.2%
Confirmed Shots Fired	0	0	--	0	--	2	1	100.0%	2	3	-33.3%



District 6 - Major Crimes

Feb 5 - Feb 18 2024

James Hillhouse High School



MajorCrimes_Feb5_18






Offense

 INTIMIDATION WITH A WEAPON

-  District6Streets
-  District6BldgFootprints

District6PatrolBeats

CARBEATNUM

-  60 Stop & Shop
-  61
-  62
-  63
-  <all other values>

No warranty is made by the New Haven Police as to the accuracy, reliability or completeness of these data. The listed addresses may not necessarily be the actual locations of the incidents, but are rather used as reference points. The New Haven Police assumes no responsibility for the use of this information.

Sources: Esri, Airbus DS, USGS, NGA, NASA, CGIAR, NRC, NOAA, NCEAS, NPS, NMA, Geodastylelsen, Rijkswaterstaat, GSA, Geoland, FEMA, Intermap and the use of this information by Esri Community Maps Contributors, MassGIS, UConn/CTDEEP, © OpenStreetMap, Microsoft, Esri, TomTom, Garmin, SafeGraph, © 2018 Intel, © 2018 NASA, USGS, © 2018 EPA, NPS, © 2018 Census Bureau, USDA, USFWS



DISTRICT 6 - MAJOR CRIMES BETWEEN - FEB 5 - FEB 18 2024							
Inci_Id	Offense	Date_Rept	Streetnbr	Street	Hour_Dow	Dist	
24005225	INTIMIDATION WITH A WEAPON	2/5/2024	146	HENRY ST	1346 MO	6	

WEEKLY CRIME / CFS COMPARISON REPORT

This report covers periods:

Current Week	2/12/2024	to	2/18/2024	(Monday-Sunday)
Prior Week	2/5/2024	to	2/11/2024	(Prior Week)
Last 4 Weeks	1/22/2024	to	2/18/2024	(28 Day Period)
Year to Date (YTD)	1/1/2024	to	2/18/2024	

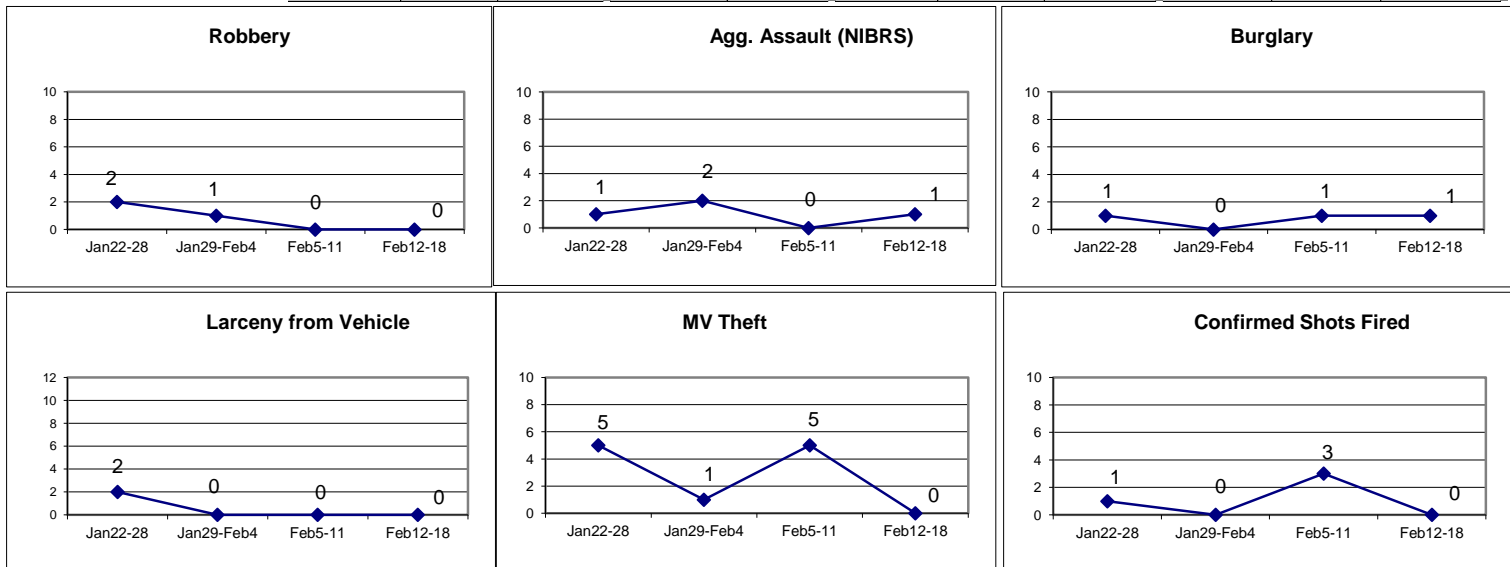


Each period is compared to the same period in the previous year.

DISTRICT 7 - NEWHALLVILLE

Incident Reports

	Week to Date			Prior Week		28 days			Year to Date		
	2024	2023	Cng	2024	Cng	2024	2023	Cng	2024	2023	Cng
VIOLENT CRIME:											
Murder Victims	0	0	--	0	--	1	0	--	1	0	--
Felony Sex. Assault	0	0	--	0	--	2	0	--	2	0	--
Robbery with Firearm	0	0	--	0	--	1	1	0.0%	1	3	-66.7%
Other Robbery	0	0	--	0	--	2	1	100.0%	2	2	0.0%
Assault with Firearm Victims	1	0	--	0	--	2	2	0.0%	2	3	-33.3%
Agg. Assault (NIBRS)	1	1	0.0%	0	--	4	4	0.0%	4	7	-42.9%
Total:	2	1	100.0%	0	--	12	8	50.0%	12	15	-20.0%
PROPERTY CRIME:											
Burglary	1	0	--	1	0.0%	3	2	50.0%	6	7	-14.3%
MV Theft	0	3	-100.0%	5	-100.0%	11	8	37.5%	21	16	31.3%
Larceny from Vehicle	0	0	--	0	--	2	5	-60.0%	8	10	-20.0%
Other Larceny	4	8	-50.0%	6	-33.3%	18	19	-5.3%	41	37	10.8%
Total:	5	11	-54.5%	12	-58.3%	34	34	0.0%	76	70	8.6%
OTHER CRIME:											
Simple Assault	1	2	-50.0%	3	-66.7%	4	6	-33.3%	10	8	25.0%
Drugs & Narcotics	2	1	100.0%	2	0.0%	4	2	100.0%	4	2	100.0%
Vandalism	1	1	0.0%	3	-66.7%	11	23	-52.2%	34	43	-20.9%
Intimidation/Threatening	2	3	-33.3%	3	-33.3%	12	16	-25.0%	28	34	-17.6%
Weapons Violation	1	1	0.0%	0	--	1	2	-50.0%	1	2	-50.0%
Total:	7	8	-12.5%	11	-36.4%	32	49	-34.7%	77	89	-13.5%
Motor Vehicle Stops	33	69	-52.2%	46	-28.3%	189	69	173.9%	253	81	212.3%
Confirmed Shots Fired	0	1	-100.0%	3	-100.0%	4	6	-33.3%	6	9	-33.3%



DISTRICT 7 - MAJOR CRIMES BETWEEN - FEB 5 - FEB 18 2024							
Inci_Id	Offense	Date_Rept	Streetnb	Street	Hour	Dow	Dist
24006984	ASSAULT WITH A FIREARM	2/18/2024	27	READ ST	24	SU	7
24006086	BURGLARY-BREAKING & ENTERING	2/11/2024	767	DIXWELL AVE	836	SU	7
24006903	BURGLARY-BREAKING & ENTERING	2/17/2024	1296	STATE ST	215	SA	7
24005774	FIREARM DISCHARGE (WEAPON LA	2/8/2024	73	GIBBS ST	2316	TH	7
24006129	FIREARM DISCHARGE (WEAPON LA	2/11/2024	90	BUTLER ST/HUNTINGTON ST	1612	SU	7
24005233	FIREARM DISCHARGE (WEAPON LA	2/5/2024	24	SHELDON TER	1458	MO	7
24005270	MOTOR VEHICLE THEFT (NH STEAL	2/5/2024	46	SHEPARD ST	2306	MO	7
24005363	MOTOR VEHICLE THEFT (NH STEAL	2/6/2024	21	CLARK ST	1439	TU	7
24005636	MOTOR VEHICLE THEFT (NH STEAL	2/8/2024	71	LILAC ST	847	TH	7
24005951	MOTOR VEHICLE THEFT (NH STEAL	2/10/2024	46	RIDGE ST	331	SA	7
24005597	MOTOR VEHICLE THEFT (NH STEAL	2/7/2024	130	EDWARDS ST	2247	WE	7

WEEKLY CRIME / CFS COMPARISON REPORT

This report covers periods:

Current Week	2/12/2024	to	2/18/2024	(Monday-Sunday)
Prior Week	2/5/2024	to	2/11/2024	(Prior Week)
Last 4 Weeks	1/22/2024	to	2/18/2024	(28 Day Period)
Year to Date (YTD)	1/1/2024	to	2/18/2024	

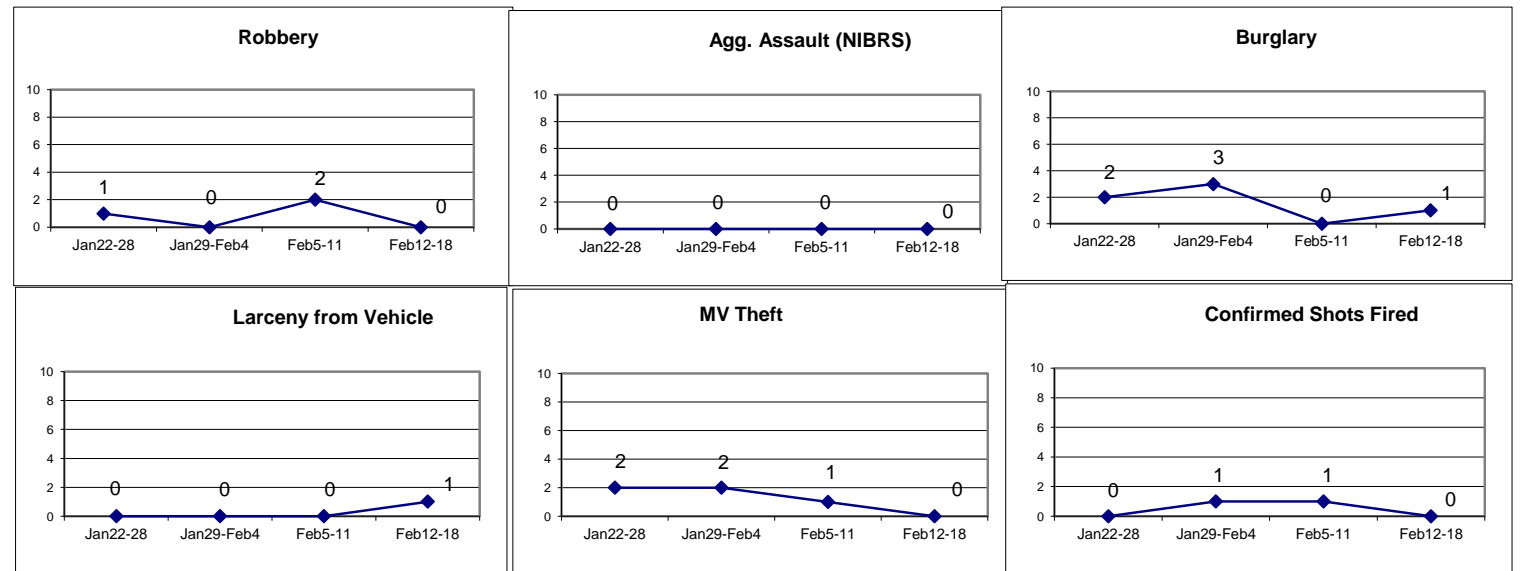


Each period is compared to the same period in the previous year.

DISTRICT 8 - FAIR HAVEN

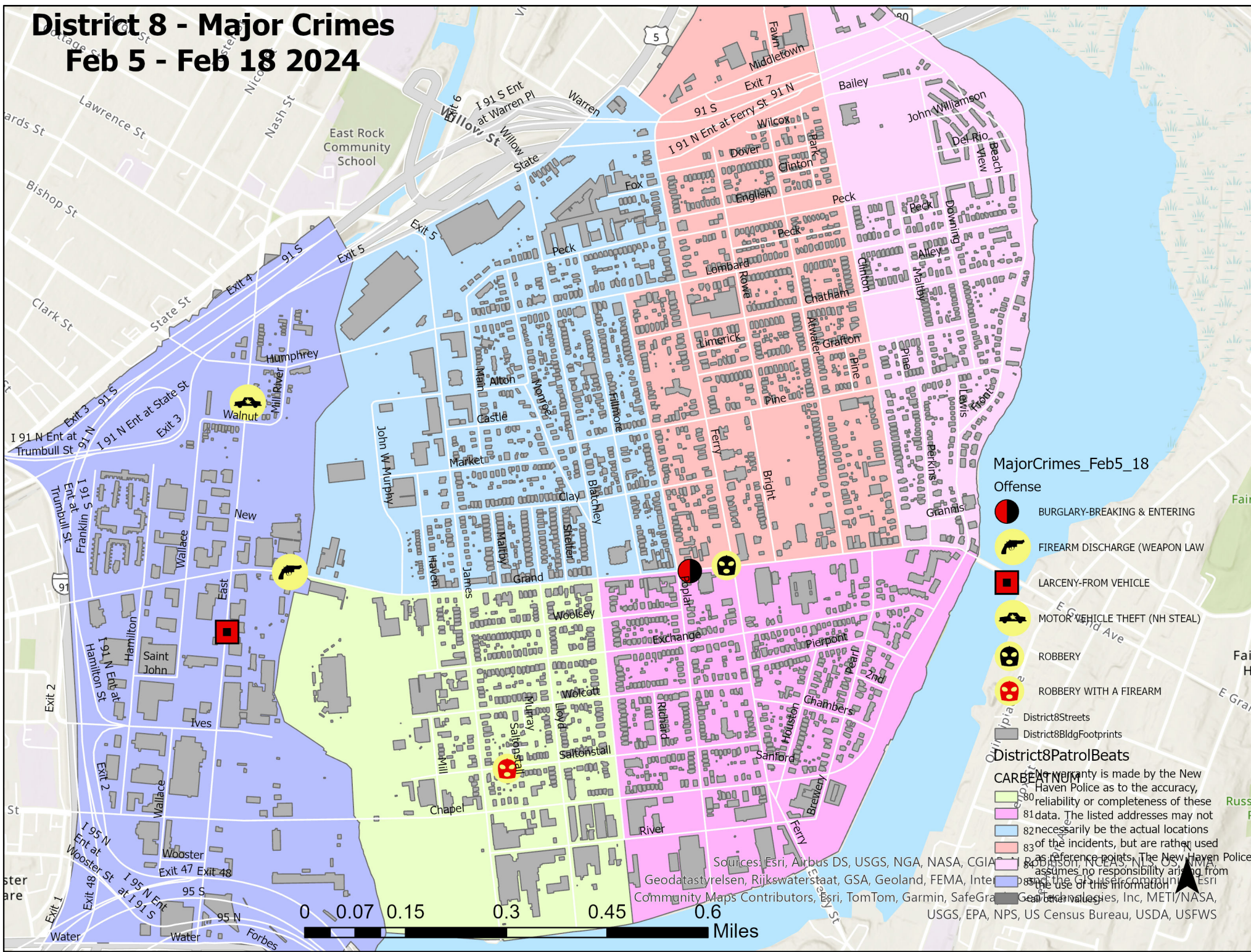
Incident Reports

	Week to Date			Prior Week		28 days			Year to Date		
	2024	2023	Cng	2024	Cng	2024	2023	Cng	2024	2023	Cng
VIOLENT CRIME:											
Murder Victims	0	0	--	0	--	0	0	--	0	2	-100.0%
Felony Sex. Assault	0	0	--	0	--	0	0	--	0	0	--
Robbery with Firearm	0	0	--	1	-100.0%	1	0	--	2	1	100.0%
Other Robbery	0	0	--	1	-100.0%	2	0	--	2	2	0.0%
Assault with Firearm Victims	0	0	--	0	--	0	0	--	1	0	--
Agg. Assault (NIBRS)	0	0	--	0	--	0	0	--	1	2	-50.0%
Total:	0	0	--	2	-100.0%	3	0	--	6	7	-14.3%
PROPERTY CRIME:											
Burglary	1	1	0.0%	0	--	6	5	20.0%	12	10	20.0%
MV Theft	0	0	--	1	-100.0%	5	5	0.0%	16	13	23.1%
Larceny from Vehicle	1	1	0.0%	0	--	1	7	-85.7%	4	11	-63.6%
Other Larceny	1	10	-90.0%	4	-75.0%	10	25	-60.0%	25	37	-32.4%
Total:	3	12	-75.0%	5	-40.0%	22	42	-47.6%	57	71	-19.7%
OTHER CRIME:											
Simple Assault	0	0	--	0	--	3	5	-40.0%	4	10	-60.0%
Drugs & Narcotics	2	2	0.0%	1	100.0%	9	4	125.0%	18	9	100.0%
Vandalism	3	4	-25.0%	1	200.0%	6	12	-50.0%	17	22	-22.7%
Intimidation/Threatening	2	8	-75.0%	6	-66.7%	21	22	-4.5%	35	34	2.9%
Weapons Violation	0	0	--	0	--	1	2	-50.0%	2	3	-33.3%
Total:	7	14	-50.0%	8	-12.5%	40	45	-11.1%	76	78	-2.6%
Motor Vehicle Stops	14	69	-79.7%	46	-69.6%	116	148	-21.6%	175	534	-67.2%
Confirmed Shots Fired	0	1	-100.0%	1	-100.0%	2	1	100.0%	3	2	50.0%









District 8 - Major Crimes






Feb 5 - Feb 18 2024



MajorCrimes_Feb5_18

- Offense**
-  BURGLARY-BREAKING & ENTERING
 -  FIREARM DISCHARGE (WEAPON LAW)
 -  LARCENY-FROM VEHICLE
 -  MOTOR VEHICLE THEFT (NH STEAL)
 -  ROBBERY
 -  ROBBERY WITH A FIREARM

District8PatrolBeats

 80
 82
 83
 84
 85

No warranty is made by the New Haven Police as to the accuracy, reliability or completeness of these data. The listed addresses may not necessarily be the actual locations of the incidents, but are rather used as reference points. The New Haven Police assumes no responsibility arising from the use of this information.

Sources: Esri, Airbus DS, USGS, NGA, NASA, CIA, Geodatasys, Rijkswaterstaat, GSA, Geoland, FEMA, Interim Community Maps Contributors, Esri, TomTom, Garmin, SafeGraph, GeoBrow, Mapbox, Inc, METI/NASA, USGS, EPA, NPS, US Census Bureau, USDA, USFWS



DISTRICT 8 - MAJOR CRIMES BETWEEN - FEB 5 - FEB 18 2024							
Inci_Id	Offense	Date_Rept	Streetnbr	Street	Hour	Dow	Dist
24006757	BURGLARY-BREAKING & ENTERING	2/16/2024	242	GRAND AVE	550	FR	8
24005608	FIREARM DISCHARGE (WEAPON LAW VIOLATI	2/8/2024	521	GRAND AVE	105	TH	8
24006908	LARCENY-FROM VEHICLE	2/17/2024	323	EAST ST	448	SA	8
24005457	MOTOR VEHICLE THEFT (NH STEAL)	2/7/2024	489	EAST ST	715	TU	8
24005223	ROBBERY	2/5/2024	215	GRAND AVE	1425	MO	8
24006075	ROBBERY WITH A FIREARM	2/11/2024	196	SALTONSTALL AVE	329	SU	8

This report covers periods:

Current Week	2/12/2024	to	2/18/2024	(Monday-Sunday)
Prior Week	2/5/2024	to	2/11/2024	(Prior Week)
Last 4 Weeks	1/22/2024	to	2/18/2024	(28 Day Period)
Year to Date (YTD)	1/1/2024	to	2/18/2024	

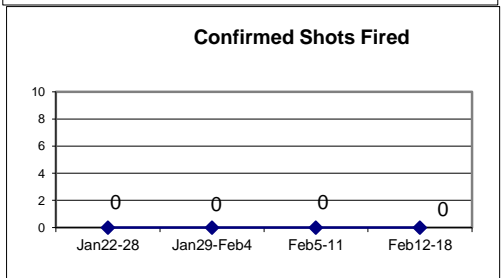
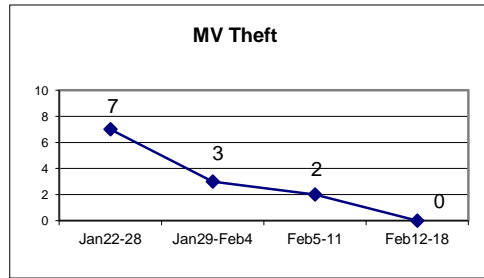
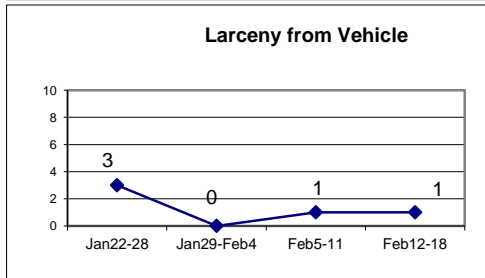
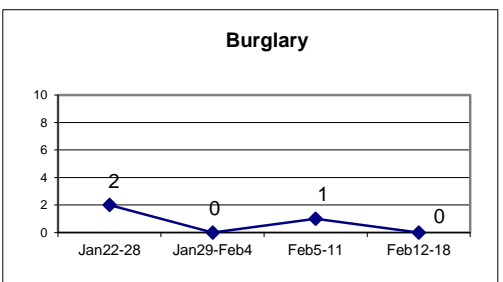
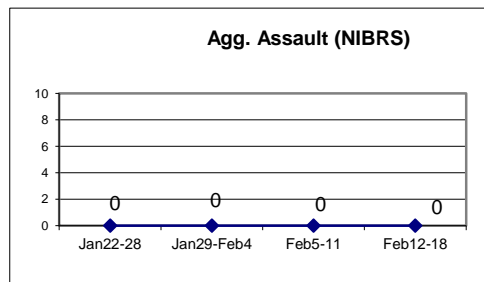
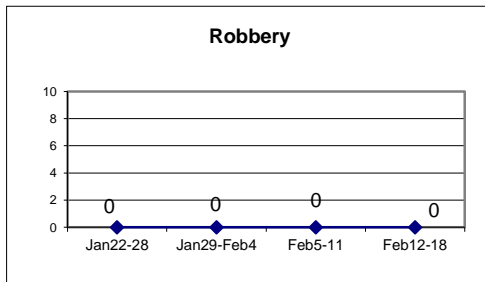


Each period is compared to the same period in the previous year.

DISTRICT 9 - EAST SHORE

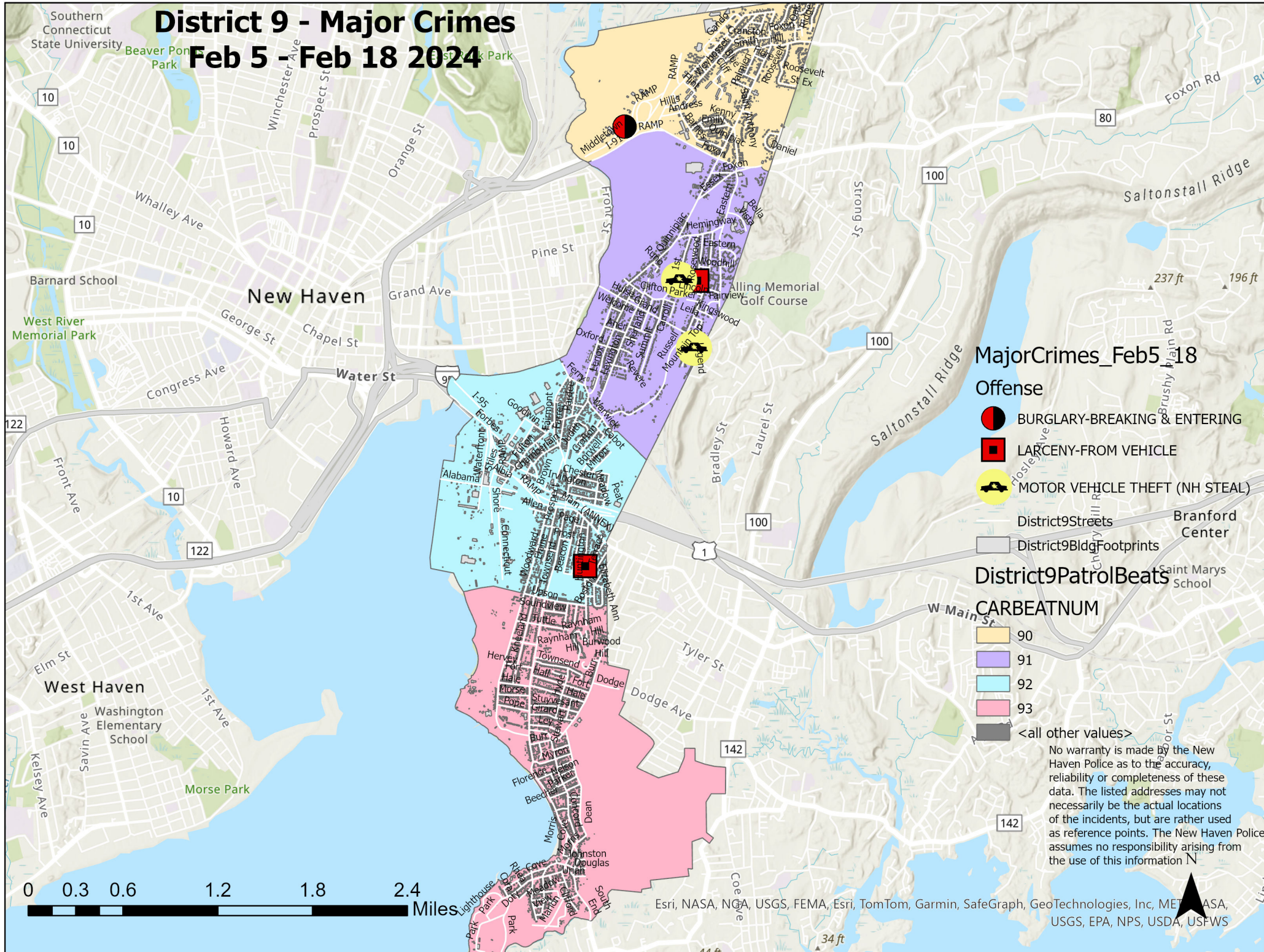
Incident Reports

	Week to Date			Prior Week		28 days			Year to Date		
	2024	2023	Cng	2024	Cng	2024	2023	Cng	2024	2023	Cng
VIOLENT CRIME:											
Murder Victims	0	0	--	0	--	0	0	--	0	0	--
Felony Sex. Assault	0	0	--	0	--	0	1	-100.0%	1	1	0.0%
Robbery with Firearm	0	0	--	0	--	0	0	--	0	0	--
Other Robbery	0	0	--	0	--	0	0	--	0	0	--
Assault with Firearm Victims	0	0	--	0	--	0	0	--	0	0	--
Agg. Assault (NIBRS)	0	0	--	0	--	0	0	--	1	2	-50.0%
Total:	0	0	--	0	--	0	1	-100.0%	2	3	-33.3%
PROPERTY CRIME:											
Burglary	0	0	--	1	-100.0%	3	1	200.0%	6	5	20.0%
MV Theft	0	2	-100.0%	2	-100.0%	12	8	50.0%	20	19	5.3%
Larceny from Vehicle	1	1	0.0%	1	0.0%	5	7	-28.6%	7	9	-22.2%
Other Larceny	2	13	-84.6%	6	-66.7%	14	41	-65.9%	29	84	-65.5%
Total:	3	16	-81.3%	10	-70.0%	34	57	-40.4%	62	117	-47.0%
OTHER CRIME:											
Simple Assault	0	0	--	2	-100.0%	2	2	0.0%	2	7	-71.4%
Drugs & Narcotics	0	1	-100.0%	0	--	0	3	-100.0%	2	4	-50.0%
Vandalism	3	2	50.0%	4	-25.0%	15	13	15.4%	27	23	17.4%
Intimidation/Threatening	6	8	-25.0%	3	100.0%	19	22	-13.6%	36	31	16.1%
Weapons Violation	0	1	-100.0%	1	-100.0%	1	3	-66.7%	2	4	-50.0%
Total:	9	12	-25.0%	10	-10.0%	37	43	-14.0%	69	69	0.0%
Motor Vehicle Stops	14	116	-87.9%	51	-72.5%	142	116	22.4%	262	206	27.2%
Confirmed Shots Fired	0	0	--	0	--	0	3	-100.0%	0	5	-100.0%






District 9 - Major Crimes

Feb 5 - Feb 18 2024



MajorCrimes_Feb5_18
Offense

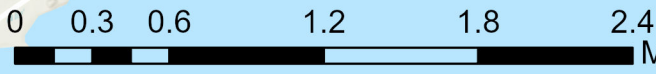
-  BURGLARY-BREAKING & ENTERING
-  LARCENY-FROM VEHICLE
-  MOTOR VEHICLE THEFT (NH STEAL)

District9Streets
 District9BldgFootprints

District9PatrolBeats

- CARBEATNUM**
-  90
 -  91
 -  92
 -  93
 -  <all other values>

No warranty is made by the New Haven Police as to the accuracy, reliability or completeness of these data. The listed addresses may not necessarily be the actual locations of the incidents, but are rather used as reference points. The New Haven Police assumes no responsibility arising from the use of this information N



DISTRICT 9 - MAJOR CRIMES BETWEEN - FEB 5 - FEB 18 2024							
Inci_Id	Offense	Date_Rept	Streetnbr	Street	Hour_	Dow	Dist
24005465	BURGLARY-BREAKING & ENTERING	2/7/2024	158	MIDDLETOWN A	651	WE	9
24005455	LARCENY-FROM VEHICLE	2/8/2024	31	ROSEWOOD AVE	556	WE	9
24006391	LARCENY-FROM VEHICLE	2/14/2024	37	HUNTINGTON RD	622	WE	9
24005506	MOTOR VEHICLE THEFT (NH STEAL)	2/7/2024	40	MOUNTAIN TOP I	1721	WE	9
24005960	MOTOR VEHICLE THEFT (NH STEAL)	2/10/2024	13	1ST AVE	814	FR	9

WEEKLY CRIME / CFS COMPARISON REPORT

This report covers periods:

Current Week	2/12/2024	to	2/18/2024	(Monday-Sunday)
Prior Week	2/5/2024	to	2/11/2024	(Prior Week)
Last 4 Weeks	1/22/2024	to	2/18/2024	(28 Day Period)
Year to Date (YTD)	1/1/2024	to	2/18/2024	

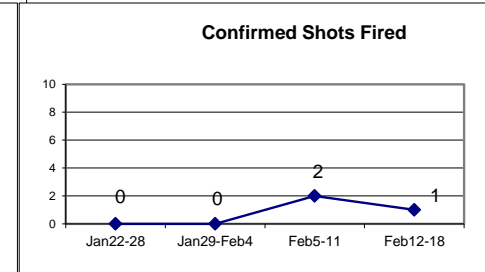
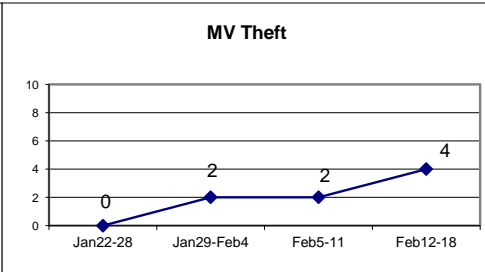
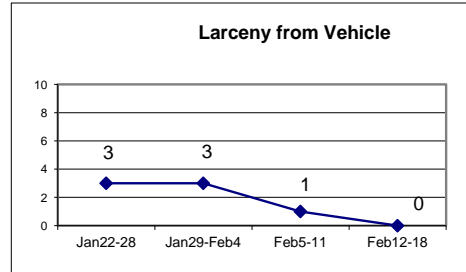
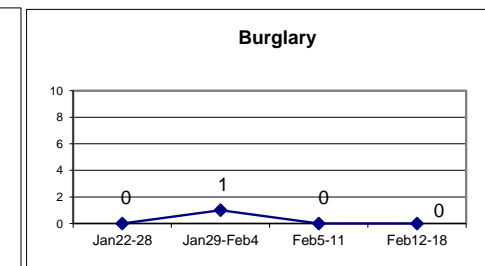
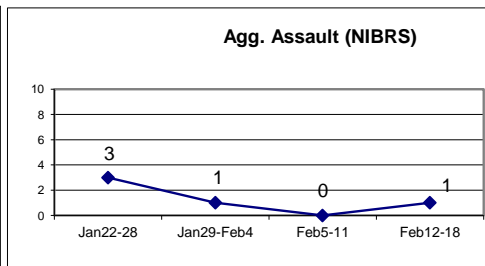
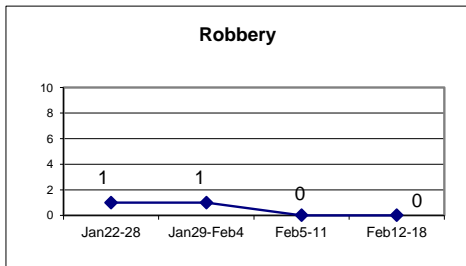


Each period is compared to the same period in the previous year.

DISTRICT 10 - BEAVER HILL

Incident Reports

	Week to Date			Prior Week		28 days			Year to Date		
	2024	2023	Cng	2024	Cng	2024	2023	Cng	2024	2023	Cng
VIOLENT CRIME:											
Murder Victims	0	0	--	0	--	0	0	--	1	1	0.0%
Felony Sex. Assault	0	0	--	0	--	0	0	--	0	0	--
Robbery with Firearm	0	0	--	0	--	2	2	0.0%	2	0	--
Other Robbery	0	0	--	0	--	0	3	-100.0%	1	1	0.0%
Assault with Firearm Victims	0	0	--	0	--	0	0	--	0	2	-100.0%
Agg. Assault (NIBRS)	1	2	-50.0%	0	--	5	2	150.0%	5	3	66.7%
Total:	1	2	-50.0%	0	--	7	7	0.0%	9	7	28.6%
PROPERTY CRIME:											
Burglary	0	1	-100.0%	0	--	1	4	-75.0%	3	5	-40.0%
MV Theft	4	0	--	2	100.0%	8	16	-50.0%	14	22	-36.4%
Larceny from Vehicle	0	0	--	1	-100.0%	7	0	--	9	6	50.0%
Other Larceny	2	3	-33.3%	2	0.0%	7	21	-66.7%	25	29	-13.8%
Total:	6	4	50.0%	5	20.0%	23	41	-43.9%	51	62	-17.7%
OTHER CRIME:											
Simple Assault	0	2	-100.0%	0	--	2	7	-71.4%	4	9	-55.6%
Drugs & Narcotics	1	1	0.0%	0	--	3	1	200.0%	3	2	50.0%
Vandalism	4	2	100.0%	12	-66.7%	28	16	75.0%	43	38	13.2%
Intimidation/Threatening	2	4	-50.0%	5	-60.0%	11	5	120.0%	14	17	-17.6%
Weapons Violation	0	0	--	0	--	1	2	-50.0%	2	3	-33.3%
Total:	7	9	-22.2%	17	-58.8%	45	31	45.2%	66	69	-4.3%
Motor Vehicle Stops	21	104	-79.8%	32	-34.4%	105	104	1.0%	147	150	-2.0%
Confirmed Shots Fired	1	2	-50.0%	2	-50.0%	3	3	0.0%	4	5	-20.0%



District 10 - Major Crimes

Feb 5 - Feb 18 2024

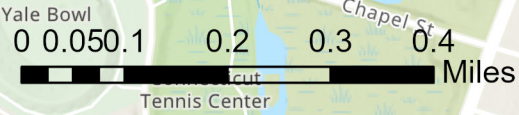
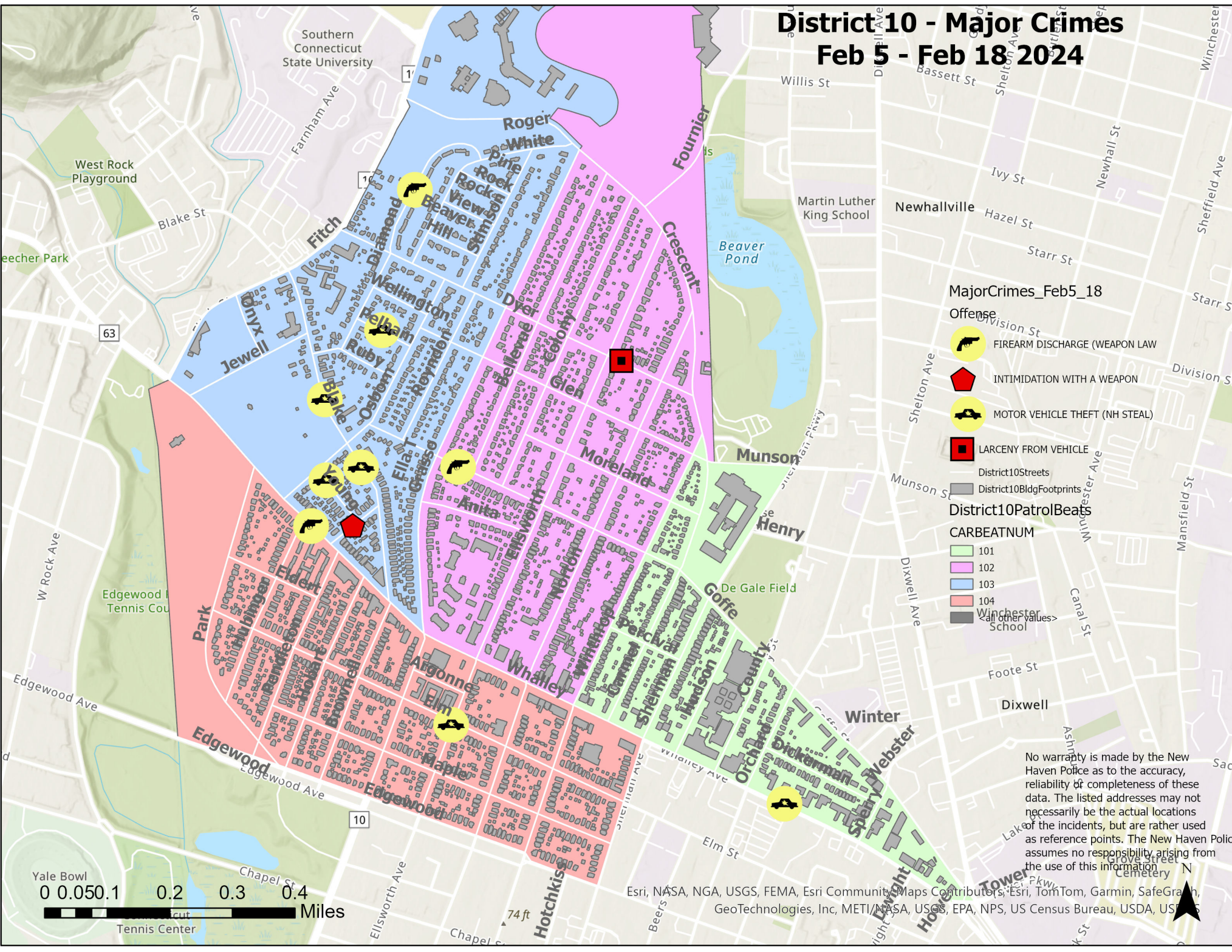
MajorCrimes_Feb5_18

- FIREARM DISCHARGE (WEAPON LAW)
- INTIMIDATION WITH A WEAPON
- MOTOR VEHICLE THEFT (NH STEAL)
- LARCENY FROM VEHICLE

District10PatrolBeats

CARBEATNUM

- 101
- 102
- 103
- 104
- <all other values>



Esri, NASA, NGA, USGS, FEMA, Esri Community Maps Contributors, Esri, TomTom, Garmin, SafeGraph, GeoTechnologies, Inc, METI, NASA, USGS, EPA, NPS, US Census Bureau, USDA, USGS

No warranty is made by the New Haven Police as to the accuracy, reliability or completeness of these data. The listed addresses may not necessarily be the actual locations of the incidents, but are rather used as reference points. The New Haven Police assumes no responsibility arising from the use of this information.



DISTRICT 10 - MAJOR CRIMES BETWEEN - FEB 5 - FEB 18 2024						
Inci_Id	Offense	Date_Rept	Streetnbr	Street	Hour_Dow	Dist
24005699	FIREARM DISCHARGE (WEAPON LAW VIOLATI	2/8/2024	608	WHALLEY AVE	1248 TH	10
24005599	FIREARM DISCHARGE (WEAPON LAW VIOLATI	2/7/2024	163	DIAMOND ST	2232 WE	10
24007018	FIREARM DISCHARGE (WEAPON LAW VIOLATI	2/18/2024	200	GOFFE ST	1114 SU	10
24007084	INTIMIDATION WITH A WEAPON	2/18/2024	26	WHITTLESEY AV	2345 SU	10
24006005	LARCENY-FROM VEHICLE	2/10/2024	519	DYER ST	1335 FR	10
24006147	MOTOR VEHICLE THEFT (NH STEAL)	2/11/2024	169	WHALLEY AVE	1859 SU	10
24005456	MOTOR VEHICLE THEFT (NH STEAL)	2/7/2024	179	BLAKE ST	651 TU	10
24006371	MOTOR VEHICLE THEFT (NH STEAL)	2/13/2024	114	BLAKE ST	2047 TU	10
24007033	MOTOR VEHICLE THEFT (NH STEAL)	2/18/2024	25	PELHAM LN	1249 SU	10
24006178	MOTOR VEHICLE THEFT (NH STEAL)	2/12/2024	220	ELLSWORTH AVI	623 MO	10
24006620	MOTOR VEHICLE THEFT (NH STEAL)	2/15/2024	49	YOUNG ST	1120 TH	10