

WEEKLY CRIME / CFS COMPARISON REPORT

Note: These numbers are the crime statistics as presented at Department's CompStat meetings and are not the final numbers reported to the State of Connecticut for NIBRS reporting purposes

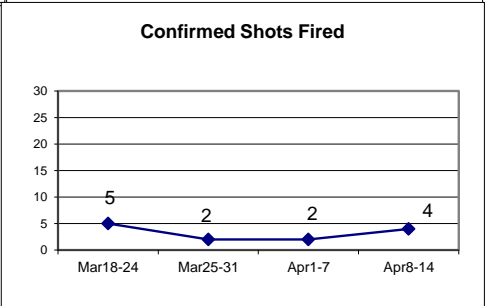
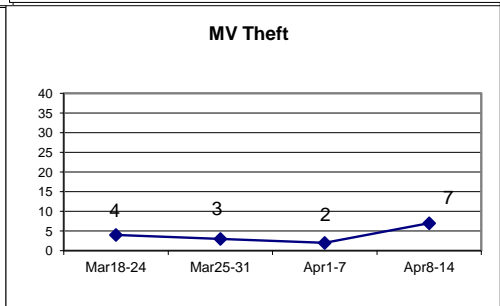
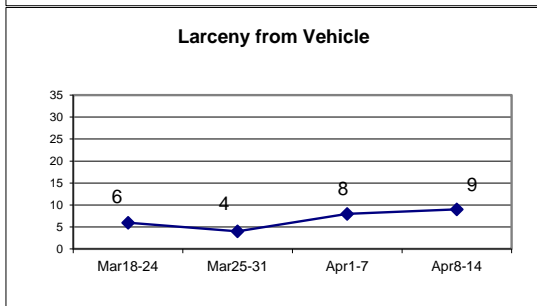
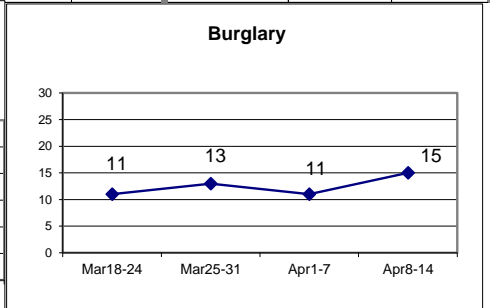
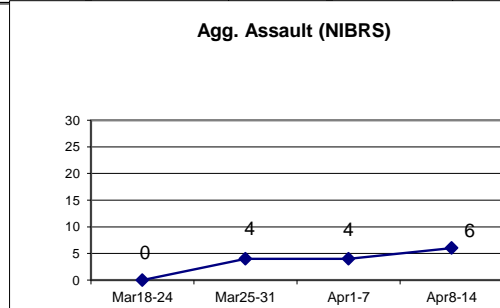
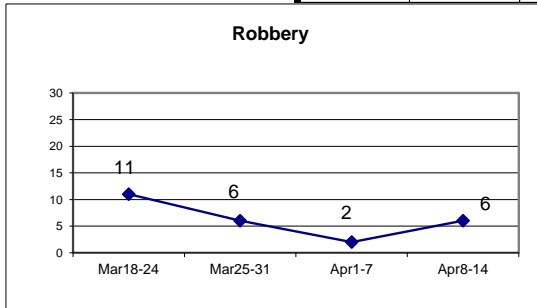
This report covers periods:

Current Week	4/8/2024	to	4/14/2024	(Monday-Sunday)
Prior Week	4/1/2024	to	4/7/2024	(Prior Week)
Last 4 Weeks	3/18/2024	to	4/14/2024	(28 Day Period)
Year to Date (YTD)	1/1/2024	to	4/14/2024	



Each period is compared to the same period in the previous year.

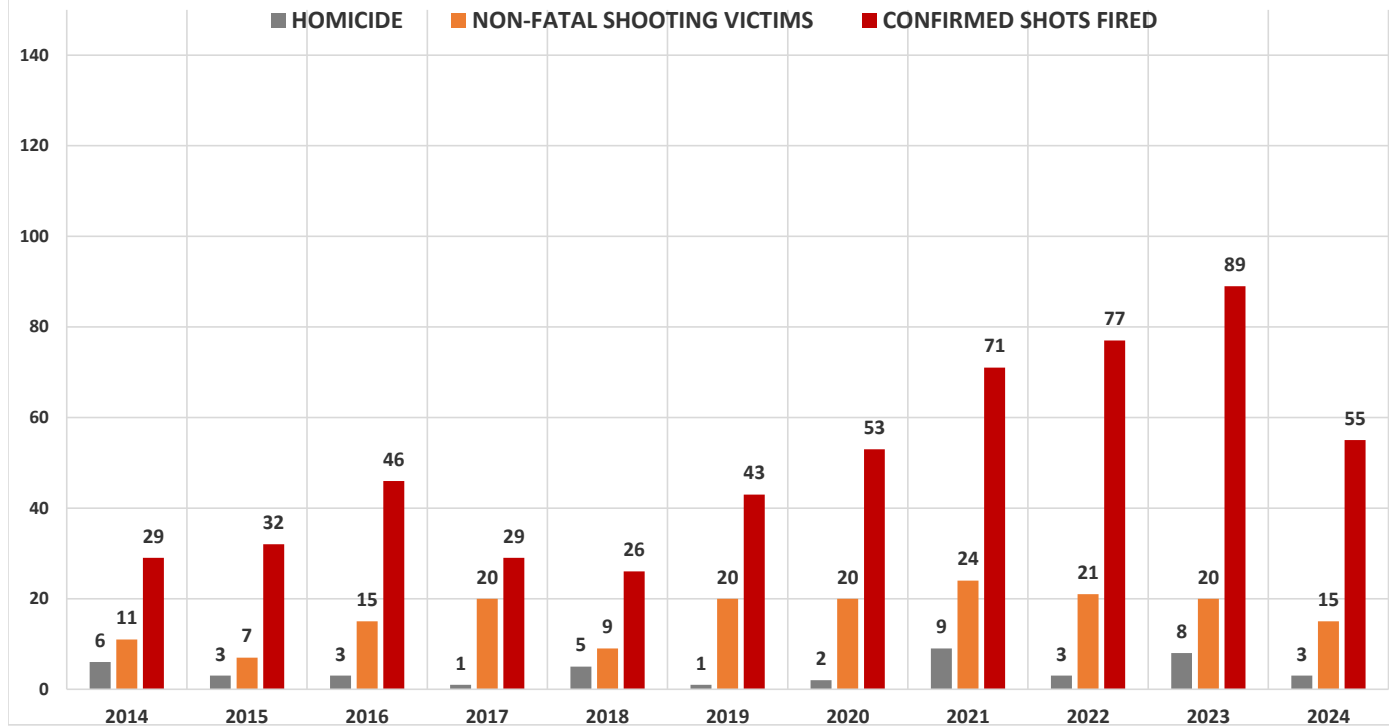
Citywide Incident Reports											
	Week to Date			Prior Week		28 days			Year to Date		
	2024	2023	Cng	2024	Cng	2024	2023	Cng	2024	2023	Cng
VIOLENT CRIME:											
Murder Victims	0	0	--	0	--	0	1	-100.0%	3	6	-50.0%
Reported Rape Cases	0	0	--	1	-100.0%	2	1	100.0%	15	8	87.5%
Robbery with Firearm	0	0	--	0	--	6	5	20.0%	24	18	33.3%
Other Robbery	6	1	500.0%	2	200.0%	19	5	280.0%	39	29	34.5%
Assault with Firearm Victims	4	0	--	3	33.3%	8	1	700.0%	15	20	-25.0%
Agg. Assault (NIBRS)	6	4	50.0%	4	50.0%	14	11	27.3%	60	64	-6.3%
Total:	16	5	220.0%	10	60.0%	49	24	104.2%	156	145	7.6%
PROPERTY CRIME:											
Burglary	15	7	114.3%	11	36.4%	48	31	54.8%	138	124	11.3%
MV Theft	7	30	-76.7%	2	250.0%	16	88	-81.8%	241	335	-28.1%
Larceny from Vehicle	9	5	80.0%	8	12.5%	26	21	23.8%	165	116	42.2%
Other Larceny	38	66	-42.4%	23	65.2%	141	163	-13.5%	735	659	11.5%
Total:	69	108	-36.1%	44	56.8%	231	303	-23.8%	1,279	1,234	3.6%
OTHER CRIME:											
Simple Assault	13	7	85.7%	17	-23.5%	55	45	22.2%	196	173	13.3%
Drugs & Narcotics	8	1	700.0%	4	100.0%	17	17	0.0%	94	81	16.0%
Vandalism	46	54	-14.8%	22	109.1%	125	160	-21.9%	607	530	14.5%
Intimidation/Threatening-no force	30	43	-30.2%	35	-14.3%	127	154	-17.5%	493	486	1.4%
Weapons Violation	1	4	-75.0%	3	-66.7%	12	16	-25.0%	42	60	-30.0%
Total:	98	109	-10.1%	81	21.0%	336	392	-14.3%	1,432	1,330	7.7%
Motor Vehicle Stops	292	324	-9.9%	327	-10.7%	1415	1218	16.2%	4,803	4,026	19.3%
Confirmed Shots Fired	4	9	-55.6%	2	100.0%	13	9	44.4%	55	89	-38.2%



Jan 1 - Apr 14 (2014 through 2024)
Homicide, Non-Fatal Shooting Victims, & Confirmed Shots Fired

	2014	2015	2016	2017	2018	2019	2020	2021	2022	2023	2024	% CHANGE 2014 & 2024
HOMICIDE	6	3	3	1	5	1	2	9	3	8	3	-50.0%
% change from previous year		-50.0%	0.0%	-66.7%	400.0%	-80.0%	100.0%	350.0%	-66.7%	166.7%	-62.5%	
NON-FATAL SHOOTING VICTIM	11	7	15	20	9	20	20	24	21	20	15	36.4%
% change from previous year		-36.4%	114.3%	33.3%	-55.0%	122.2%	0.0%	20.0%	-12.5%	-4.8%	-25.0%	
CONFIRMED SHOTS FIRED	29	32	46	29	26	43	53	71	77	89	55	89.7%
% change from previous year		10.3%	43.8%	-37.0%	-10.3%	65.4%	23.3%	34.0%	8.5%	15.6%	-38.2%	

Homicide, Non-Fatal Shooting Victims & Confirmed Shots Fired
Jan 1 - Apr 14 (2014 Through 2024)



WEEKLY CRIME / CFS COMPARISON REPORT

This report covers periods:

Current Week	4/8/2024	to	4/14/2024	(Monday-Sunday)
Prior Week	4/1/2024	to	4/7/2024	(Prior Week)
Last 4 Weeks	3/18/2024	to	4/14/2024	(28 Day Period)
Year to Date (YTD)	1/1/2024	to	4/14/2024	

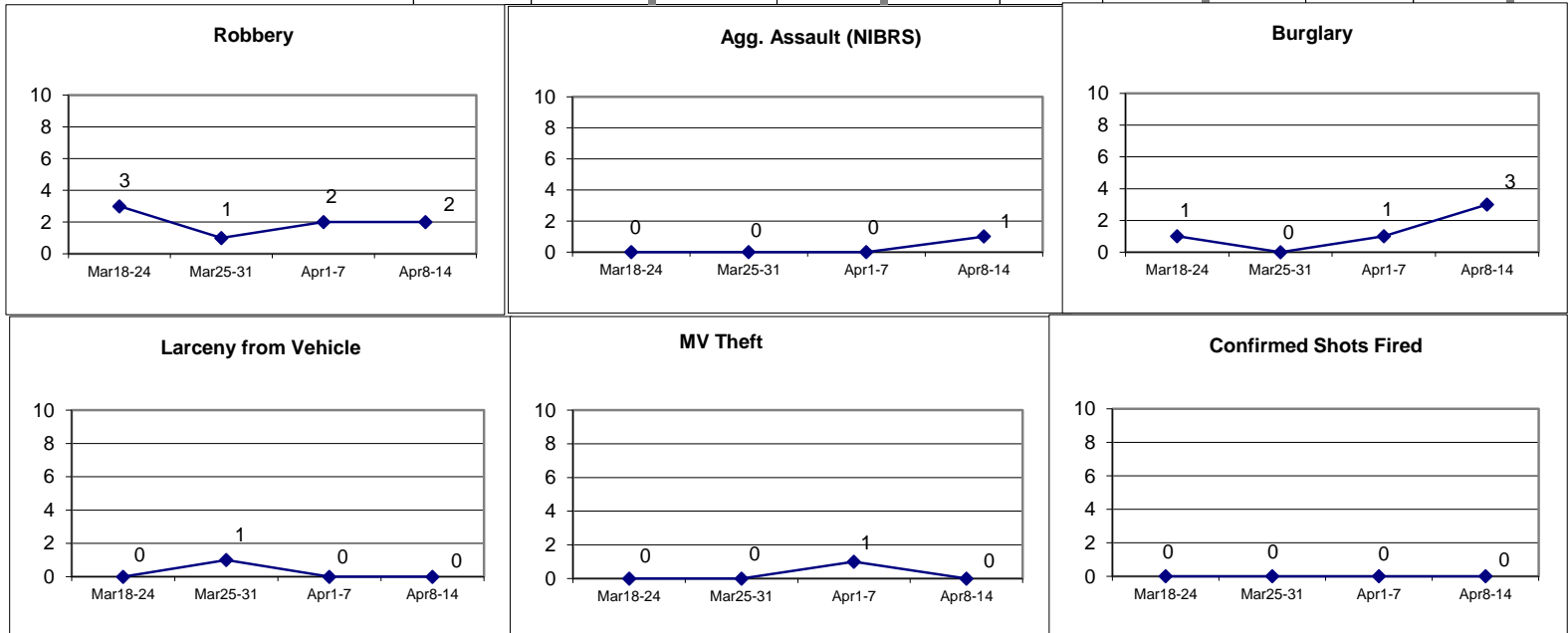


Each period is compared to the same period in the previous year.

DISTRICT 1 - DOWNTOWN

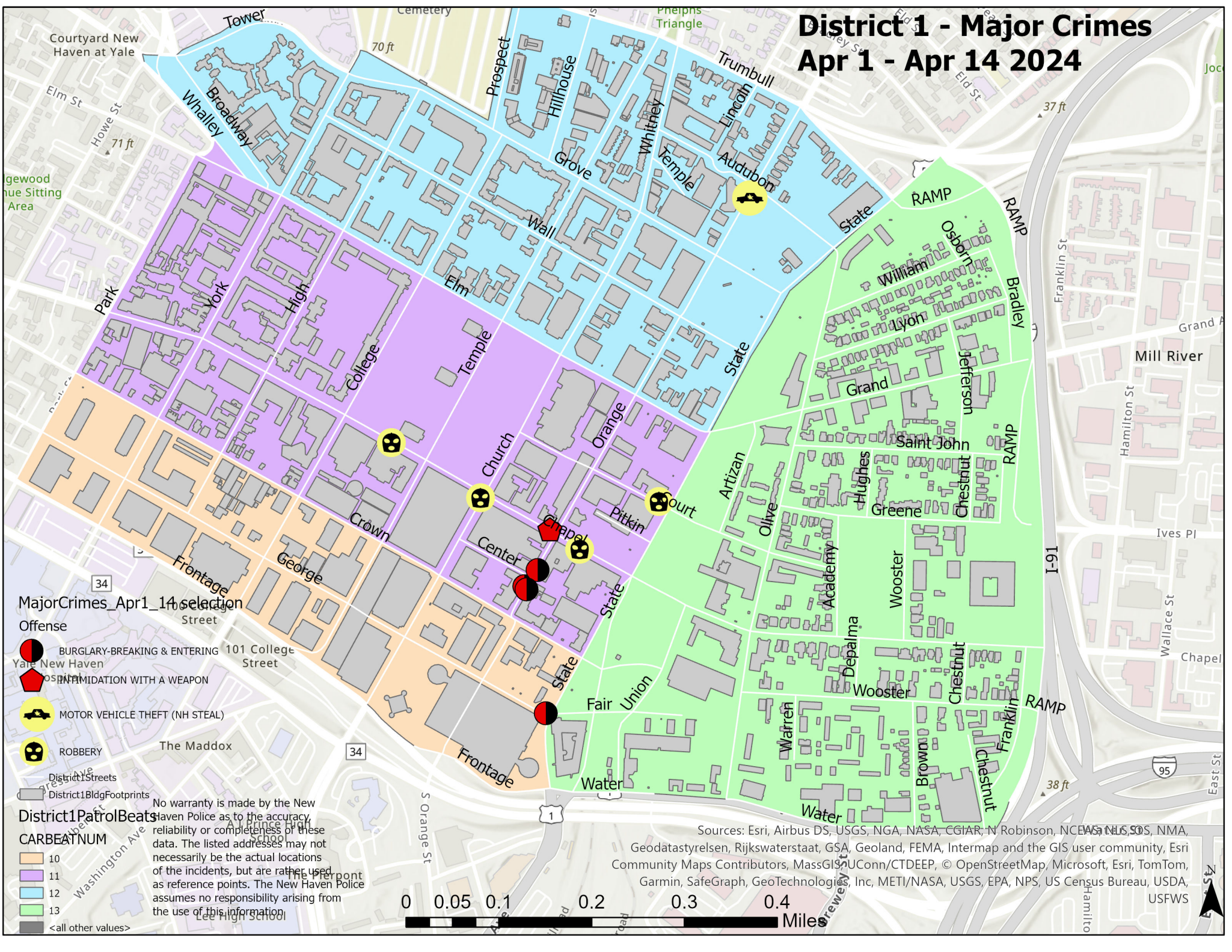
Incident Reports

	Week to Date			Prior Week		28 days			Year to Date		
VIOLENT CRIME:	2024	2023	Cng	2024	Cng	2024	2023	Cng	2024	2023	Cng
Murder Victims	0	0	--	0	--	0	0	--	0	0	--
Reported Rape Cases	0	0	--	0	--	0	0	--	1	1	0.0%
Robbery with Firearm	0	0	--	0	--	1	2	-50.0%	2	2	0.0%
Other Robbery	2	0	--	2	0.0%	7	2	250.0%	10	9	11.1%
Assault with Firearm Victims	0	0	--	0	--	0	0	--	1	0	--
Agg. Assault (NIBRS)	1	1	0.0%	0	--	1	2	-50.0%	8	7	14.3%
Total:	3	1	200.0%	2	50.0%	9	6	50.0%	22	19	15.8%
PROPERTY CRIME:											
Burglary	3	0	--	1	200.0%	5	1	400.0%	12	11	9.1%
MV Theft	0	1	-100.0%	1	-100.0%	1	11	-90.9%	24	37	-35.1%
Larceny from Vehicle	0	2	-100.0%	0	--	0	3	-100.0%	17	17	0.0%
Other Larceny	2	13	-84.6%	4	-50.0%	17	20	-15.0%	103	92	12.0%
Total:	5	16	-68.8%	6	-16.7%	23	35	-34.3%	156	157	-0.6%
OTHER CRIME:											
Simple Assault	2	1	100.0%	4	-50.0%	12	9	33.3%	43	33	30.3%
Drugs & Narcotics	1	0	--	0	--	1	1	0.0%	4	5	-20.0%
Vandalism	6	1	500.0%	2	200.0%	14	20	-30.0%	84	75	12.0%
Intimidation/Threatening	3	3	0.0%	2	50.0%	8	8	0.0%	19	27	-29.6%
Weapons Violation	0	0	--	0	--	0	2	-100.0%	2	5	-60.0%
Total:	12	5	140.0%	8	50.0%	35	40	-12.5%	152	145	4.8%
Motor Vehicle Stops	22	119	-81.5%	31	-29.0%	155	119	30.3%	746	431	73.1%
Confirmed Shots Fired	0	0	--	0	--	0	0	--	0	2	-100.0%



District 1 - Major Crimes

Apr 1 - Apr 14 2024



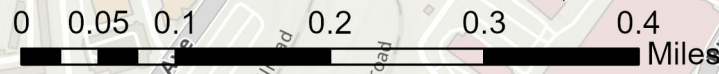
MajorCrimes_Apr1_14.selection

- Offense
- BURGLARY-BREAKING & ENTERING
 - INTimidATION WITH A WEAPON
 - MOTOR VEHICLE THEFT (NH STEAL)
 - ROBBERY

District1PatrolBeats

- CARBEATNUM
- 10
 - 11
 - 12
 - 13
 - <all other values>

No warranty is made by the New Haven Police as to the accuracy, reliability or completeness of these data. The listed addresses may not necessarily be the actual locations of the incidents, but are rather used as reference points. The New Haven Police assumes no responsibility arising from the use of this information.



Sources: Esri, Airbus DS, USGS, NGA, NASA, CGIAR, Robinson, NCEAS, NLS, NPS, NMA, Geodastystyrelsen, Rijkswaterstaat, GSA, Geoland, FEMA, Intermap and the GIS user community, Esri Community Maps Contributors, MassGIS, UConn/CTDEEP, © OpenStreetMap, Microsoft, Esri, TomTom, Garmin, SafeGraph, GeoTechnologies, Inc, METI/NASA, USGS, EPA, NPS, US Census Bureau, USDA, USFWS



DISTRICT 1 - MAJOR CRIMES BETWEEN - APR 1 - APR 14 2024							
Inci_Id	Offense	Date_Rept	Streetnbr	Street	Hour	Dow	Dist
24013499	BURGLARY-BREAKING & ENTERIN	4/1/2024	1	GEORGE ST/STATE ST	714	MO	1
24015034	BURGLARY-BREAKING & ENTERIN	4/11/2024	72	ORANGE ST	1147	TH	1
24015011	BURGLARY-BREAKING & ENTERIN	4/11/2024	85	ORANGE ST	415	TH	1
24015035	BURGLARY-BREAKING & ENTERIN	4/11/2024	71	ORANGE ST	415	TH	1
24014592	INTIMIDATION WITH A WEAPON	4/8/2024	811	CHAPEL ST	1807	MO	1
24013705	MOTOR VEHICLE THEFT (NH STEA	4/2/2024	367	ORANGE ST	1157	TU	1
24014340	ROBBERY	4/6/2024	786	CHAPEL ST	1701	SA	1
24013832	ROBBERY	4/3/2024	116	CHURCH ST/CHAPEL S	920	TU	1
24014547	ROBBERY	4/8/2024	109	COURT ST	1139	MO	1
24014515	ROBBERY	4/8/2024	956	CHAPEL ST	905	MO	1

WEEKLY CRIME / CFS COMPARISON REPORT

This report covers periods:

Current Week	4/8/2024	to	4/14/2024	(Monday-Sunday)
Prior Week	4/1/2024	to	4/7/2024	(Prior Week)
Last 4 Weeks	3/18/2024	to	4/14/2024	(28 Day Period)
Year to Date (YTD)	1/1/2024	to	4/14/2024	

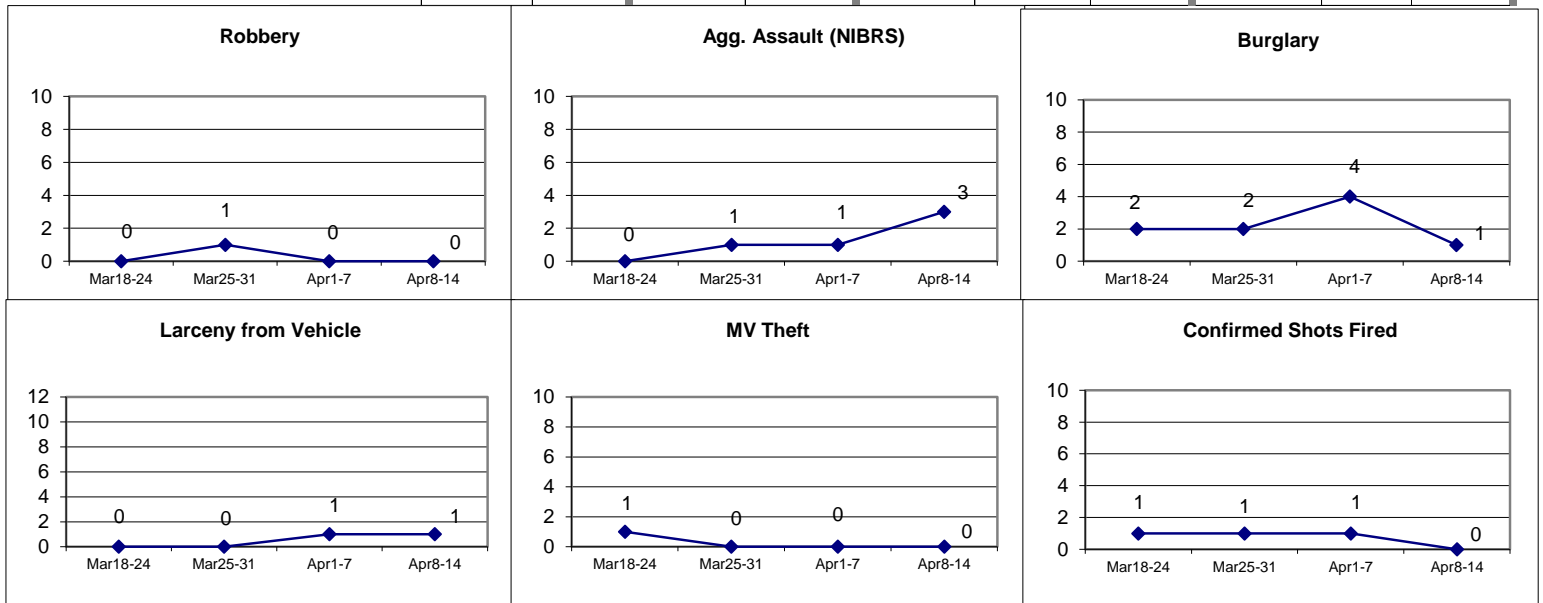


Each period is compared to the same period in the previous year.

DISTRICT 2 - WESTVILLE

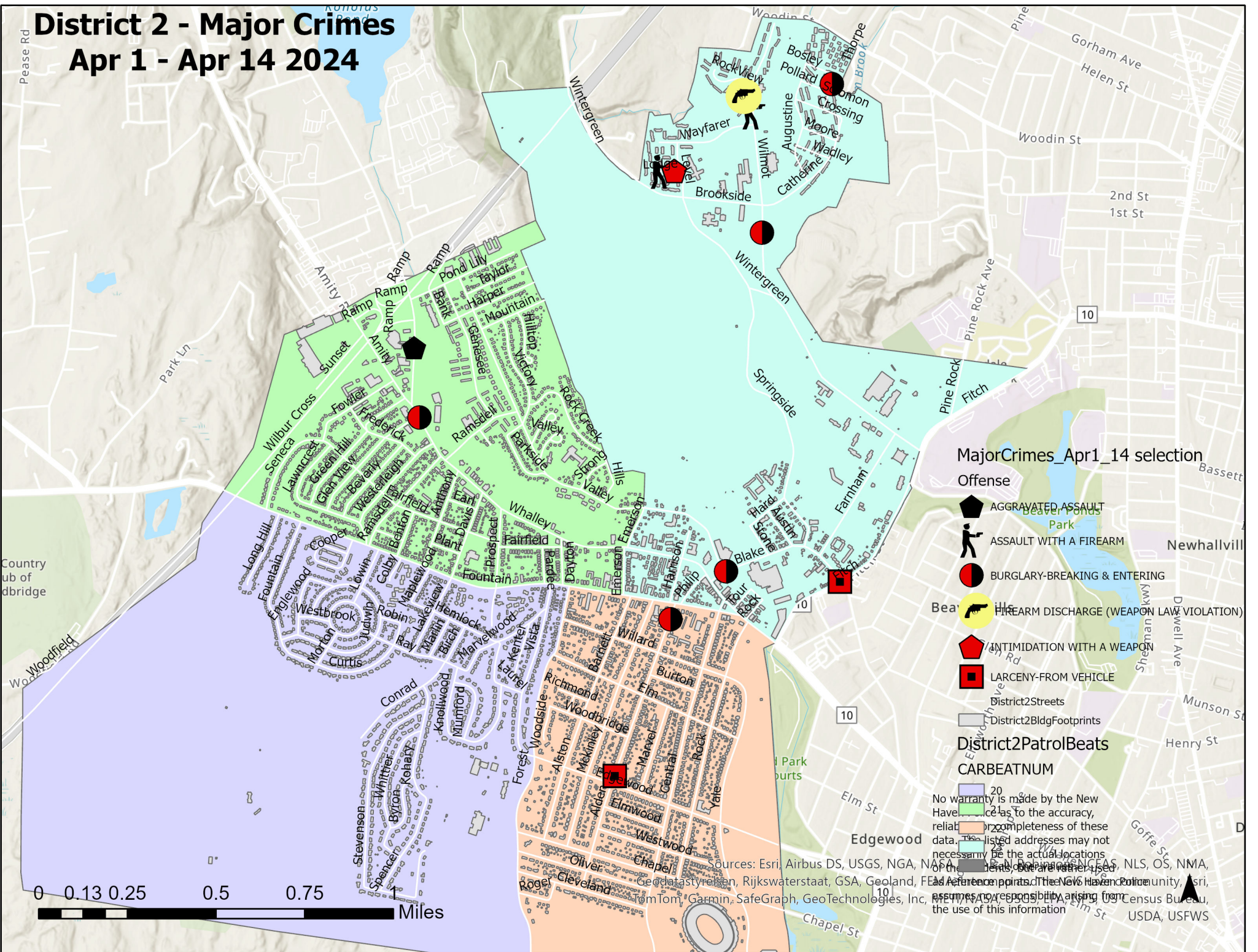
Incident Reports

	Week to Date			Prior Week		28 days			Year to Date		
	2024	2023	Cng	2024	Cng	2024	2023	Cng	2024	2023	Cng
VIOLENT CRIME:											
Murder Victims	0	0	--	0	--	0	0	--	0	1	-100.0%
Reported Rape Cases	0	0	--	0	--	1	0	--	3	0	--
Robbery with Firearm	0	0	--	0	--	1	1	0.0%	4	3	33.3%
Other Robbery	0	0	--	0	--	0	0	--	3	4	-25.0%
Assault with Firearm Victims	2	0	--	0	--	2	0	--	3	0	--
Agg. Assault (NIBRS)	3	0	--	1	200.0%	5	0	--	9	4	125.0%
Total:	5	0	--	1	400.0%	9	1	800.0%	22	12	83.3%
PROPERTY CRIME:											
Burglary	1	1	0.0%	4	-75.0%	9	5	80.0%	31	16	93.8%
MV Theft	0	6	-100.0%	0	--	1	13	-92.3%	30	47	-36.2%
Larceny from Vehicle	1	1	0.0%	1	0.0%	2	2	0.0%	35	12	191.7%
Other Larceny	5	0	--	4	25.0%	25	2	1150.0%	132	53	149.1%
Total:	7	8	-12.5%	9	-22.2%	37	22	68.2%	228	128	78.1%
OTHER CRIME:											
Simple Assault	0	1	-100.0%	1	-100.0%	3	4	-25.0%	15	14	7.1%
Drugs & Narcotics	1	0	--	0	--	3	0	--	8	4	100.0%
Vandalism	6	8	-25.0%	5	20.0%	18	26	-30.8%	118	66	78.8%
Intimidation/Threatening	3	1	200.0%	4	-25.0%	20	13	53.8%	69	44	56.8%
Weapons Violation	0	0	--	0	--	2	0	--	4	5	-20.0%
Total:	10	10	0.0%	10	0.0%	46	43	7.0%	214	133	60.9%
Motor Vehicle Stops	58	50	16.0%	14	314.3%	117	50	134.0%	336	92	265.2%
Confirmed Shots Fired	0	1	-100.0%	1	-100.0%	3	2	50.0%	9	10	-10.0%









District 2 - Major Crimes

Apr 1 - Apr 14 2024



MajorCrimes_Apr1_14 selection

Offense

-  AGGRAVATED ASSAULT
-  ASSAULT WITH A FIREARM
-  BURGLARY-BREAKING & ENTERING
-  FIREARM DISCHARGE (WEAPON LAW VIOLATION)
-  INTIMIDATION WITH A WEAPON
-  LARCENY-FROM VEHICLE

District2Streets

District2BldgFootprints

District2PatrolBeats

CARBEATNUM

20

No warranty is made by the New Haven Police as to the accuracy, reliability, or completeness of these data. The listed addresses may not necessarily be the actual locations of the incidents, but are only for reference purposes. The New Haven Police assumes no responsibility arising from the use of this information.

Sources: Esri, Airbus DS, USGS, NGA, NASA, NOAA, NPS, NLS, OS, NMA, FEMA, GeoDataStore, Rijkswaterstaat, GSA, Geoland, FEMA, and others.

0 0.13 0.25 0.5 0.75 Miles

DISTRICT 2 - MAJOR CRIMES BETWEEN - APR 1 - APR 14 2024							
Inci_Id	Offense	Date_Rept	Streetnb	Street	Hour	Dow	Dist
24013636	AGGRAVATED ASSAULT	4/1/2024	1560	WHALLEY AVE	2331	MO	2
24014493	ASSAULT WITH A FIREARM	4/8/2024	251	WILMOT RD	428	MO	2
24015475	ASSAULT WITH A FIREARM	4/14/2024	77	LODGE ST	1859	SU	2
24013836	BURGLARY-BREAKING & ENTERING	4/3/2024	122	WILMOT RD	842	WE	2
24013487	BURGLARY-BREAKING & ENTERING	4/1/2024	20	JENNINGS WAY	7	MO	2
24013496	BURGLARY-BREAKING & ENTERING	4/1/2024	500	BLAKE ST	639	MO	2
24014164	BURGLARY-BREAKING & ENTERING	4/5/2024	1451	WHALLEY AVE	1012	FR	2
24015212	BURGLARY-BREAKING & ENTERING	4/12/2024	373	ALDEN AVE	1517	FR	2
24014284	FIREARM DISCHARGE (WEAPON LAW VIOLATIC	4/6/2024	1	ROCKVIEW CIR	26	SA	2
24014927	INTIMIDATION WITH A WEAPON	4/10/2024	14	LODGE ST	1541	WE	2
24013702	LARCENY-FROM VEHICLE	4/2/2024	156	FITCH ST	1104	TU	2
24014970	LARCENY-FROM VEHICLE	4/10/2024	117	ALDEN AVE	1847	WE	2

WEEKLY CRIME / CFS COMPARISON REPORT

This report covers periods:

Current Week	4/8/2024	to	4/14/2024	(Monday-Sunday)
Prior Week	4/1/2024	to	4/7/2024	(Prior Week)
Last 4 Weeks	3/18/2024	to	4/14/2024	(28 Day Period)
Year to Date (YTD)	1/1/2024	to	4/14/2024	

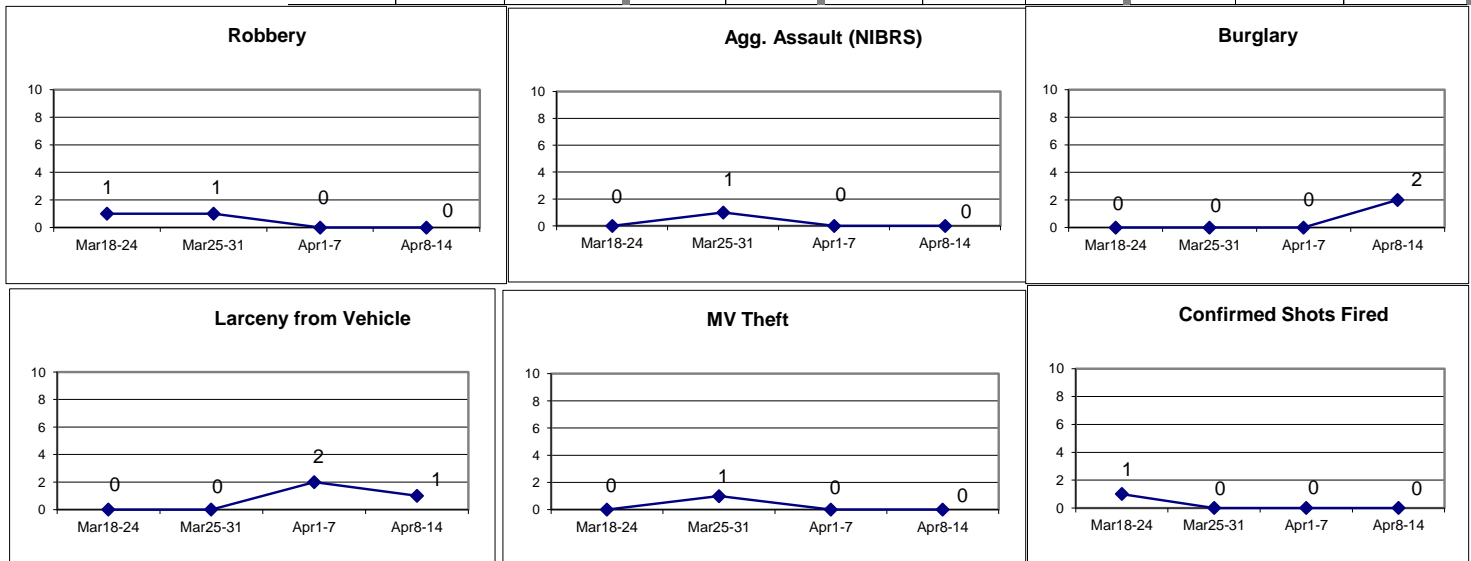


Each period is compared to the same period in the previous year.

DISTRICT 3 - HILL SOUTH

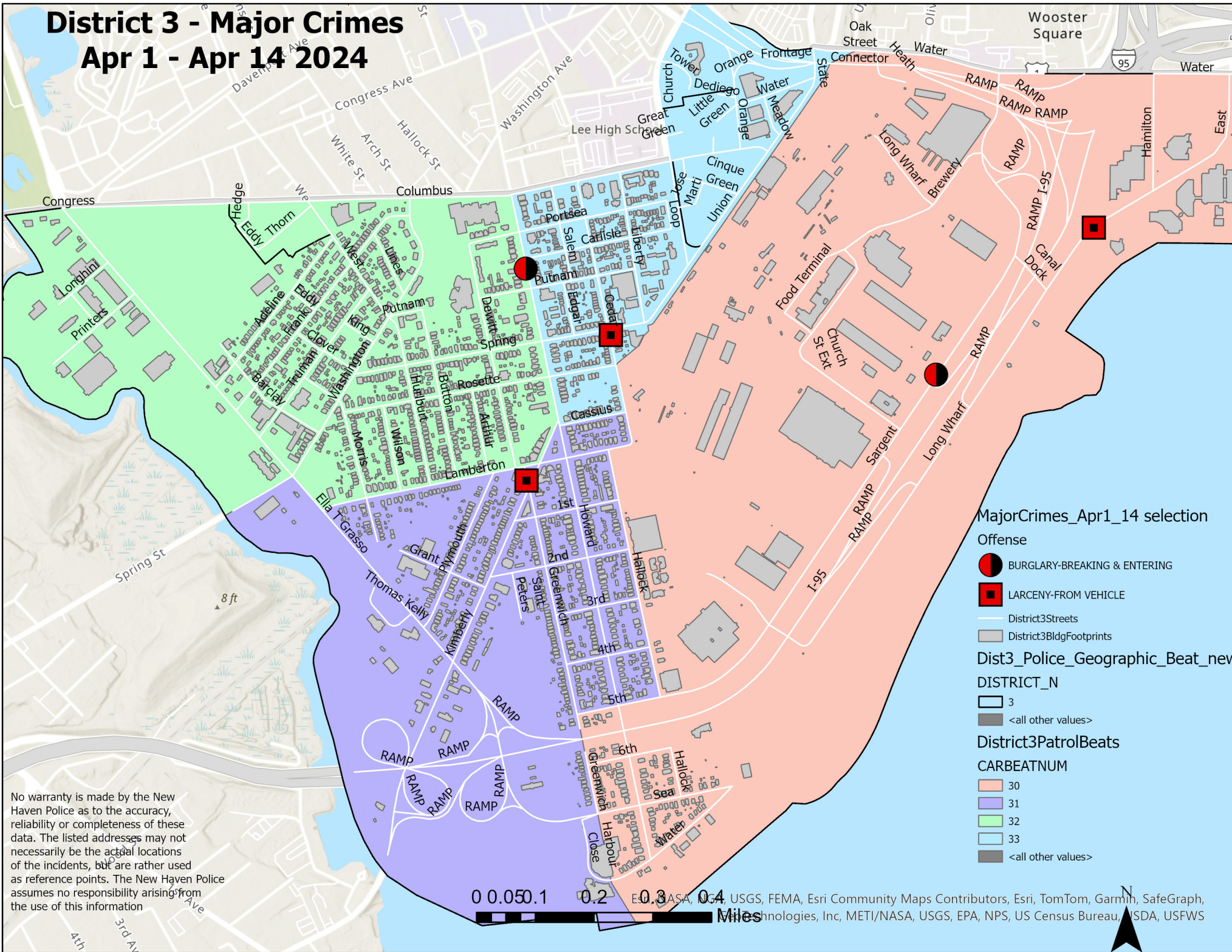
Incident Reports

	Week to Date			Prior Week		28 days			Year to Date		
	2024	2023	Cng	2024	Cng	2024	2023	Cng	2024	2023	Cng
VIOLENT CRIME:											
Murder Victims	0	0	--	0	--	0	0	--	0	0	--
Reported Rape Cases	0	0	--	0	--	0	0	--	0	0	--
Robbery with Firearm	0	0	--	0	--	1	1	0.0%	1	5	-80.0%
Other Robbery	0	0	--	0	--	1	0	--	1	1	0.0%
Assault with Firearm Victims	0	0	--	0	--	1	0	--	1	2	-50.0%
Agg. Assault (NIBRS)	0	0	--	0	--	1	0	--	4	6	-33.3%
Total:	0	0	--	0	--	4	1	300.0%	7	14	-50.0%
PROPERTY CRIME:											
Burglary	2	1	100.0%	0	--	2	3	-33.3%	7	10	-30.0%
MV Theft	0	2	-100.0%	0	--	1	9	-88.9%	15	22	-31.8%
Larceny from Vehicle	1	0	--	2	-50.0%	3	4	-25.0%	10	8	25.0%
Other Larceny	5	4	25.0%	4	25.0%	15	14	7.1%	59	51	15.7%
Total:	8	7	14.3%	6	33.3%	21	30	-30.0%	91	91	0.0%
OTHER CRIME:											
Simple Assault	3	0	--	4	-25.0%	9	5	80.0%	23	13	76.9%
Drugs & Narcotics	5	1	400.0%	0	--	5	3	66.7%	16	17	-5.9%
Vandalism	3	1	200.0%	1	200.0%	13	5	160.0%	39	31	25.8%
Intimidation/Threatening	1	3	-66.7%	1	0.0%	10	16	-37.5%	52	48	8.3%
Weapons Violation	0	1	-100.0%	0	--	2	4	-50.0%	8	11	-27.3%
Total:	12	6	100.0%	6	100.0%	39	33	18.2%	138	120	15.0%
Motor Vehicle Stops	66	260	-74.6%	67	-1.5%	266	260	2.3%	806	681	18.4%
Confirmed Shots Fired	0	2	-100.0%	0	--	1	4	-75.0%	8	13	-38.5%



District 3 - Major Crimes

Apr 1 - Apr 14 2024



MajorCrimes_Apr1_14 selection

Offense

BURGLARY-BREAKING & ENTERING

LARCENY-FROM VEHICLE

District3Streets

District3BldgFootprints

Dist3_Police_Geographic_Beat_new

DISTRICT_N

3

<all other values>

District3PatrolBeats

CARBEATNUM

30

31

32

33

<all other values>

No warranty is made by the New Haven Police as to the accuracy, reliability or completeness of these data. The listed addresses may not necessarily be the actual locations of the incidents, but are rather used as reference points. The New Haven Police assumes no responsibility arising from the use of this information

0 0.05 0.1 0.2 0.3 0.4 Miles

Esri, NASA, USGS, FEMA, Esri Community Maps Contributors, Esri, TomTom, Garmin, SafeGraph, Technologies, Inc, METI/NASA, USGS, EPA, NPS, US Census Bureau, SDA, USFWS

DISTRICT 3 - MAJOR CRIMES BETWEEN - APR 1 - APR 14 2024							
Inci_Id	Offense	Date_Rept	Streetnbr	Street	Hour	Dow	Dist
24014643	BURGLARY-BREAKING & ENTERING	4/9/2024	240	SARGENT DR	228	TU	3
24014848	BURGLARY-BREAKING & ENTERING	4/10/2024	550	HOWARD AVE	722	WE	3
24014444	LARCENY-FROM VEHICLE	4/7/2024	501	LONG WHARF DR	1606	SA	3
24013930	LARCENY-FROM VEHICLE	4/3/2024	103	CEDAR ST	1704	WE	3
24015113	LARCENY-FROM VEHICLE	4/12/2024	480	GREENWICH AVE	2219	FR	3

WEEKLY CRIME / CFS COMPARISON REPORT

This report covers periods:

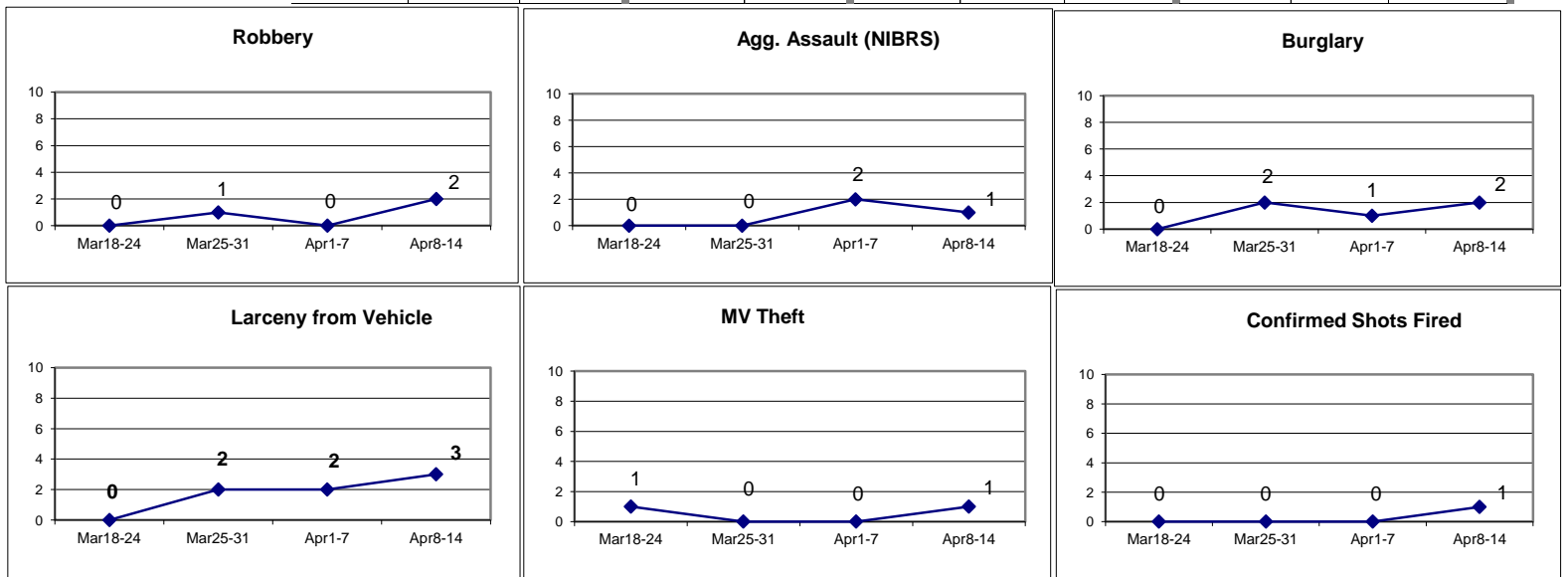
Current Week	4/8/2024	to	4/14/2024	(Monday-Sunday)
Prior Week	4/1/2024	to	4/7/2024	(Prior Week)
Last 4 Weeks	3/18/2024	to	4/14/2024	(28 Day Period)
Year to Date (YTD)	1/1/2024	to	4/14/2024	



Each period is compared to the same period in the previous year.

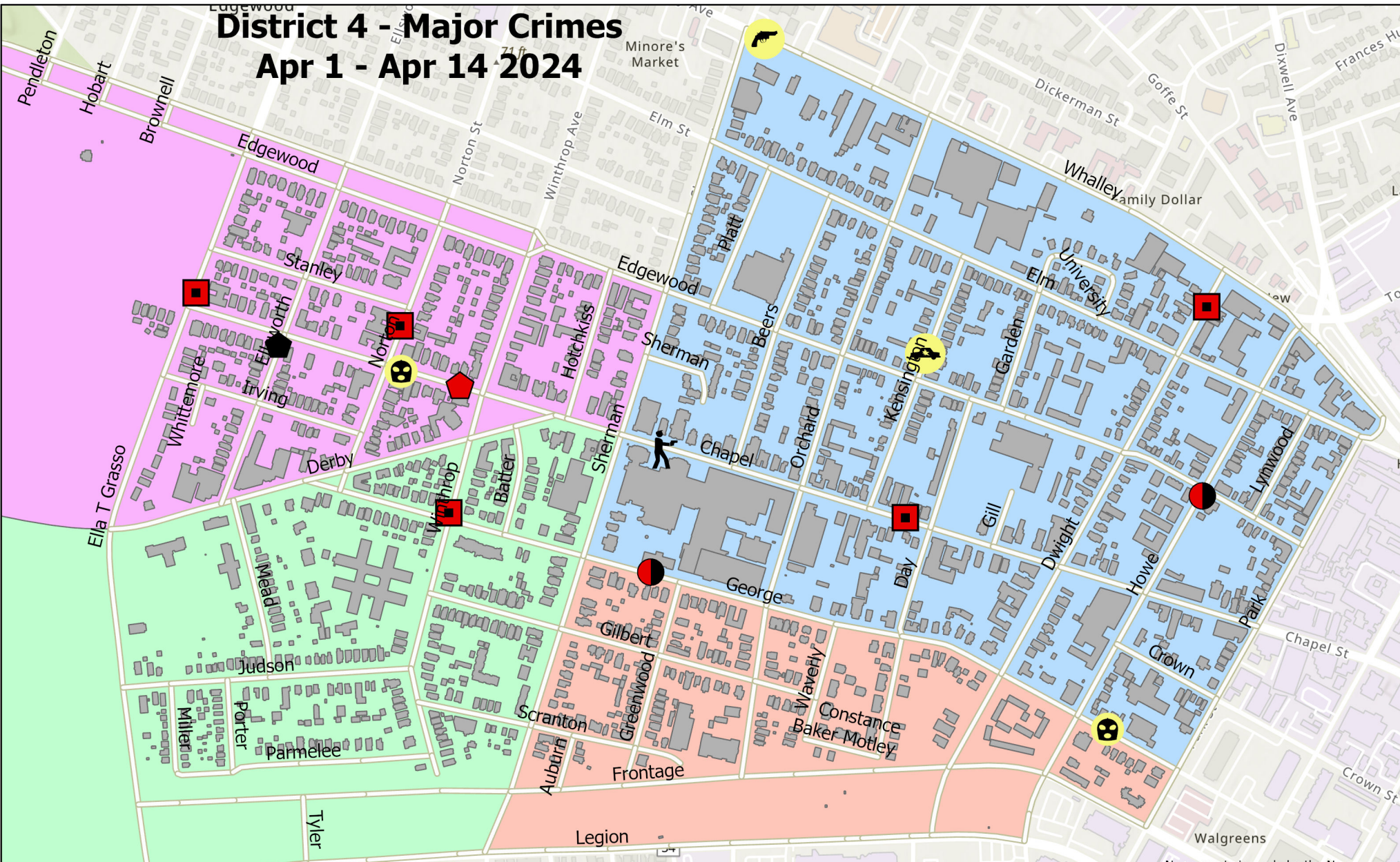
DISTRICT 4 - DWIGHT

	Week to Date			Prior Week		28 days			Year to Date		
	2024	2023	Cng	2024	Cng	2024	2023	Cng	2024	2023	Cng
VIOLENT CRIME:											
Murder Victims	0	0	--	0	--	0	0	--	0	1	-100.0%
Reported Rape Cases	0	0	--	0	--	0	1	-100.0%	2	3	-33.3%
Robbery with Firearm	0	0	--	0	--	1	0	--	6	2	200.0%
Other Robbery	2	0	--	0	--	2	1	100.0%	4	1	300.0%
Assault with Firearm Victims	0	0	--	0	--	0	0	--	0	1	-100.0%
Agg. Assault (NIBRS)	1	0	--	2	-50.0%	3	0	--	5	5	0.0%
Total:	3	0	--	2	50.0%	6	2	200.0%	17	13	30.8%
PROPERTY CRIME:											
Burglary	2	0	--	1	100.0%	5	3	66.7%	12	16	-25.0%
MV Theft	1	4	-75.0%	0	--	2	18	-88.9%	26	64	-59.4%
Larceny from Vehicle	3	2	50.0%	2	50.0%	7	6	16.7%	40	16	150.0%
Other Larceny	6	10	-40.0%	2	200.0%	30	27	11.1%	158	83	90.4%
Total:	12	16	-25.0%	5	140.0%	44	54	-18.5%	236	179	31.8%
OTHER CRIME:											
Simple Assault	0	0	--	1	-100.0%	2	4	-50.0%	21	17	23.5%
Drugs & Narcotics	0	0	--	1	-100.0%	1	0	--	8	4	100.0%
Vandalism	6	10	-40.0%	2	200.0%	19	23	-17.4%	87	74	17.6%
Intimidation/Threatening	3	2	50.0%	4	-25.0%	11	19	-42.1%	52	55	-5.5%
Weapons Violation	0	0	--	1	-100.0%	1	1	0.0%	2	7	-71.4%
Total:	9	12	-25.0%	9	0.0%	34	47	-27.7%	170	157	8.3%
Motor Vehicle Stops	8	88	-90.9%	13	-38.5%	58	88	-34.1%	255	272	-6.3%
Confirmed Shots Fired	1	0	--	0	--	1	0	--	2	5	-60.0%






District 4 - Major Crimes






Apr 1 - Apr 14 2024



MajorCrimes_Apr1_14 selection

Offense

-  AGGRAVATED ASSAULT
-  ASSAULT WITH A FIREARM
-  BURGLARY-BREAKING & ENTERING






-  FIREARM DISCHARGE (WEAPON LAW VIOLATION)
-  INTIMIDATION WITH A WEAPON
-  LARCENY-FROM VEHICLE
-  MOTOR VEHICLE THEFT (NH STEAL)
-  ROBBERY

District4Streets

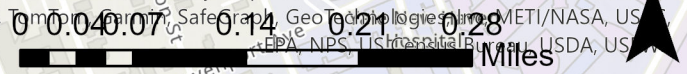
District4BldgFootprints

District4PatrolBeats

CARBEATNUM

-  40
-  41
-  42
-  43
-  <all other values>

No warranty is made by the New Haven Police as to the accuracy, reliability or completeness of these data. The listed addresses may not necessarily be the actual locations of the incidents, but are rather used as reference points. The New Haven Police assumes no responsibility arising from the use of this information.



DISTRICT 4 MAJOR CRIMES BETWEEN - APR 1 - APR 14 2024							
Inci_Id	Offense	Date_Rept	Streetnbr	Street	Hour	Dow	Dist
24013939	AGGRAVATED ASSAULT	4/3/2024	78	ELLSWORTH AVE	2013	WE	4
24014292	ASSAULT WITH A FIREARM	4/6/2024	1450	CHAPEL ST	150	SA	4
24013798	BURGLARY-BREAKING & ENTERING	4/2/2024	659	GEORGE ST	2258	TU	4
24014641	BURGLARY-BREAKING & ENTERING	4/9/2024	89	HOWE ST	215	TU	4
24014499	BURGLARY-BREAKING & ENTERING	4/8/2024	659	GEORGE ST	718	MO	4
24015281	FIREARM DISCHARGE (WEAPON LAW	4/13/2024	284	WHALLEY AVE	121	SA	4
24015478	INTIMIDATION WITH A WEAPON	4/14/2024	1533	CHAPEL ST	1911	SU	4
24013504	LARCENY-FROM VEHICLE	4/1/2024	66	NORTON ST	830	MO	4
24014069	LARCENY-FROM VEHICLE	4/4/2024	262	WINTHROP AVE	1622	TH	4
24014636	LARCENY-FROM VEHICLE	4/8/2024	279	DWIGHT ST	2224	MO	4
24014822	LARCENY-FROM VEHICLE	4/9/2024	1339	CHAPEL ST	2139	TU	4
24015023	LARCENY-FROM VEHICLE	4/11/2024	1285	ELLA T GRASSO BLVD	725	TH	4
24015432	MOTOR VEHICLE THEFT (NH STEAL)	4/14/2024	72	KENSINGTON ST	905	SU	4
24015000	ROBBERY	4/10/2024	447	GEORGE ST	2306	WE	4
24014627	ROBBERY	4/8/2024	1562	CHAPEL ST	2133	MO	4

WEEKLY CRIME / CFS COMPARISON REPORT

This report covers periods:

Current Week	4/8/2024	to	4/14/2024	(Monday-Sunday)
Prior Week	4/1/2024	to	4/7/2024	(Prior Week)
Last 4 Weeks	3/18/2024	to	4/14/2024	(28 Day Period)
Year to Date (YTD)	1/1/2024	to	4/14/2024	

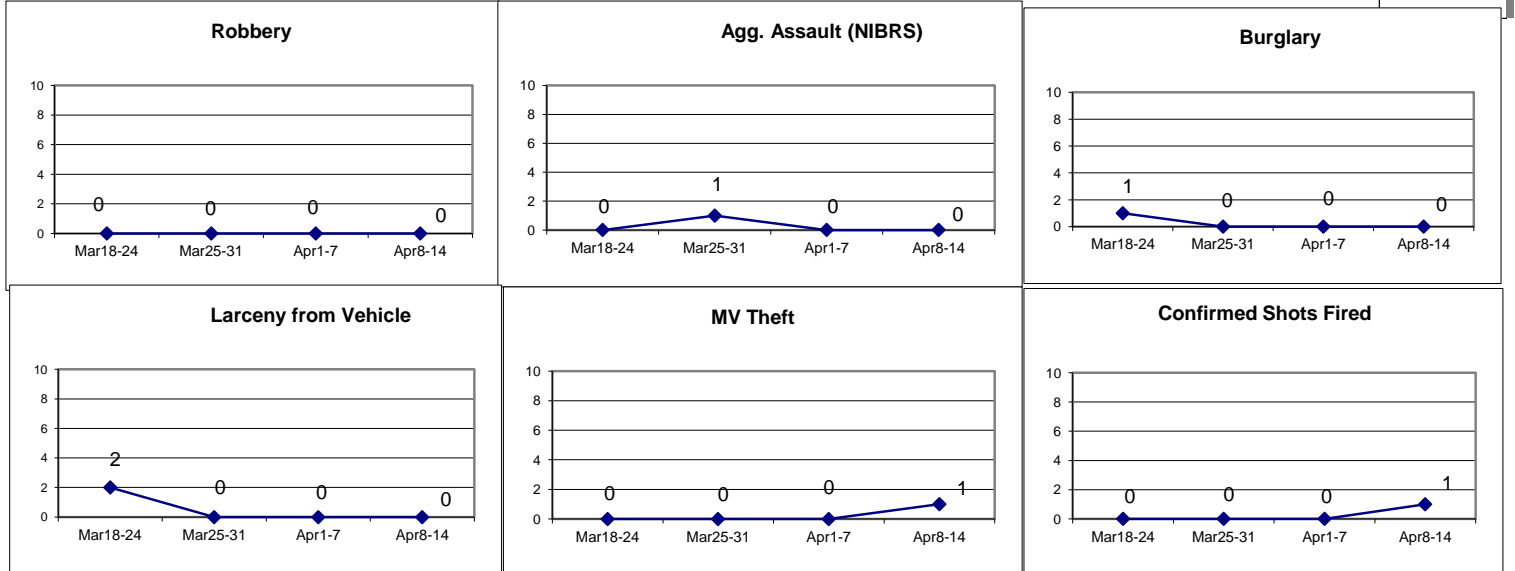


Each period is compared to the same period in the previous year.

DISTRICT 5 - HILL NORTH

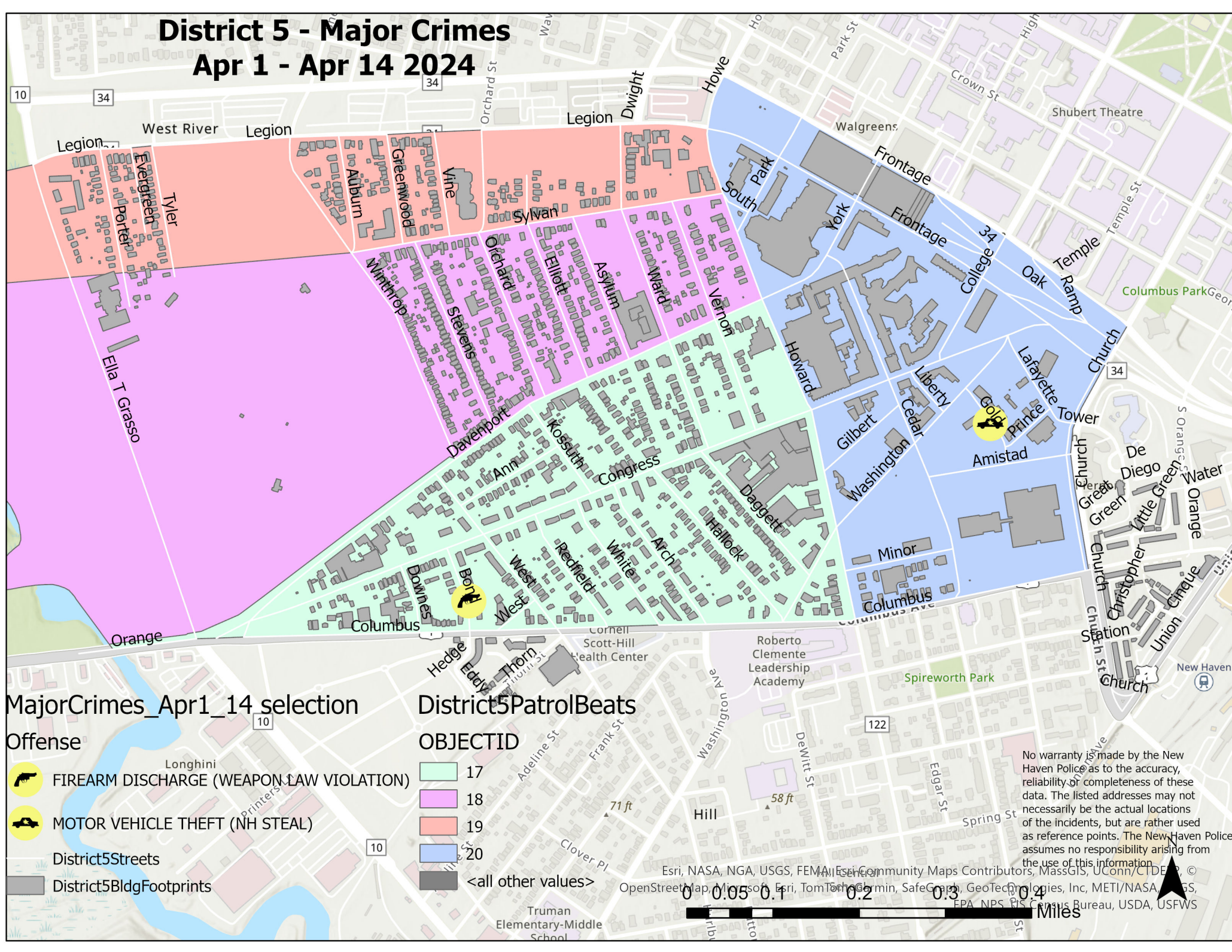
Incident Reports

	Week to Date			Prior Week		28 days			Year to Date		
	2024	2023	Cng	2024	Cng	2024	2023	Cng	2024	2023	Cng
VIOLENT CRIME:											
Murder Victims	0	0	--	0	--	0	0	--	0	0	--
Reported Rape Cases	0	0	--	1	-100.0%	1	0	--	1	1	0.0%
Robbery with Firearm	0	0	--	0	--	0	0	--	0	1	-100.0%
Other Robbery	0	0	--	0	--	0	0	--	2	1	100.0%
Assault with Firearm Victims	0	0	--	0	--	0	0	--	0	3	-100.0%
Agg. Assault (NIBRS)	0	0	--	0	--	1	1	0.0%	4	7	-42.9%
Total:	0	0	--	1	-100.0%	2	1	100.0%	7	13	-46.2%
PROPERTY CRIME:											
Burglary	0	0	--	0	--	0	3	-100.0%	2	8	-75.0%
MV Theft	1	1	0.0%	0	--	1	1	0.0%	17	10	70.0%
Larceny from Vehicle	0	0	--	0	--	2	1	100.0%	9	8	12.5%
Other Larceny	1	0	--	3	-66.7%	9	1	800.0%	28	20	40.0%
Total:	2	1	100.0%	3	-33.3%	12	6	100.0%	56	46	21.7%
OTHER CRIME:											
Simple Assault	2	0	--	1	100.0%	5	4	25.0%	23	16	43.8%
Drugs & Narcotics	0	0	--	0	--	1	1	0.0%	12	9	33.3%
Vandalism	5	5	0.0%	2	150.0%	9	9	0.0%	28	36	-22.2%
Intimidation/Threatening	4	7	-42.9%	2	100.0%	12	16	-25.0%	44	36	22.2%
Weapons Violation	0	0	--	0	--	0	2	-100.0%	5	4	25.0%
Total:	11	12	-8.3%	5	120.0%	27	32	-15.6%	112	101	10.9%
Motor Vehicle Stops	21	60	-65.0%	19	10.5%	158	60	163.3%	404	224	80.4%
Confirmed Shots Fired	1	0	--	0	--	1	0	--	2	3	-33.3%



District 5 - Major Crimes

Apr 1 - Apr 14 2024



MajorCrimes_Apr1_14 selection

- Offense
- FIREARM DISCHARGE (WEAPON LAW VIOLATION)
 - MOTOR VEHICLE THEFT (NH STEAL)

- District5Streets
- District5BldgFootprints

District5PatrolBeats

- OBJECTID
- 17
 - 18
 - 19
 - 20
 - <all other values>

No warranty is made by the New Haven Police as to the accuracy, reliability or completeness of these data. The listed addresses may not necessarily be the actual locations of the incidents, but are rather used as reference points. The New Haven Police assumes no responsibility arising from the use of this information.

DISTRICT 5 - MAJOR CRIMES BETWEEN - APR 1 - APR 14 2024						
Inci_Id	Offense	Date_Rept	Streetnbr	Street	Hour_Dow	Dist
24015012	FIREARM DISCHARGE (WEAPON L.	4/11/2024	13	BOND ST	452 TH	5
24014502	MOTOR VEHICLE THEFT (NH STEA	4/8/2024	22	GOLD ST	722 MO	5

WEEKLY CRIME / CFS COMPARISON REPORT

This report covers periods:

Current Week	4/8/2024	to	4/14/2024	(Monday-Sunday)
Prior Week	4/1/2024	to	4/7/2024	(Prior Week)
Last 4 Weeks	3/18/2024	to	4/14/2024	(28 Day Period)
Year to Date (YTD)	1/1/2024	to	4/14/2024	

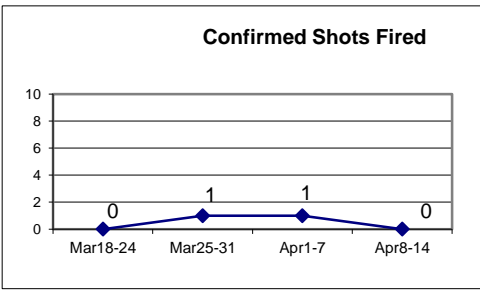
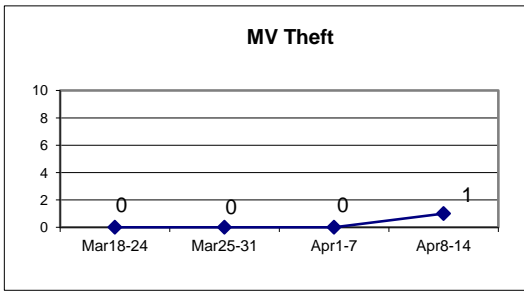
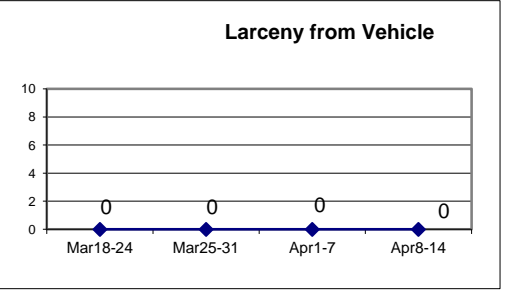
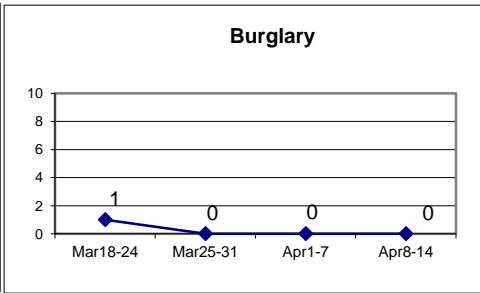
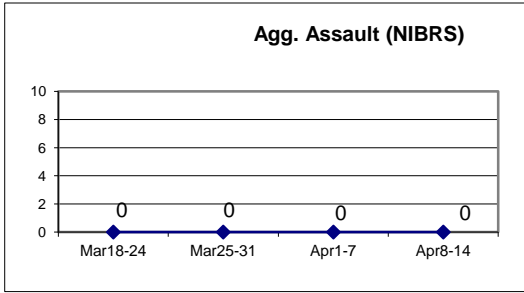
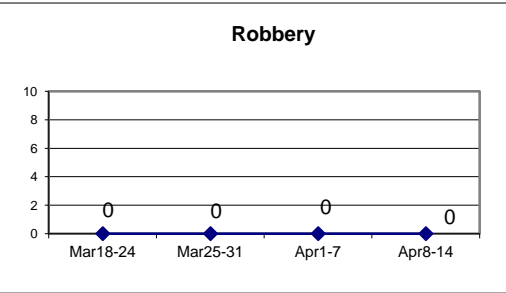


Each period is compared to the same period in the previous year.

DISTRICT 6 - DIXWELL

Incident Reports

	Week to Date			Prior Week		28 days			Year to Date		
	2024	2023	Cng	2024	Cng	2024	2023	Cng	2024	2023	Cng
VIOLENT CRIME:											
Murder Victims	0	0	--	0	--	0	0	--	0	0	--
Reported Rape Cases	0	0	--	0	--	0	0	--	2	0	--
Robbery with Firearm	0	0	--	0	--	0	0	--	0	0	--
Other Robbery	0	0	--	0	--	0	0	--	0	2	-100.0%
Assault with Firearm Victims	0	0	--	1	-100.0%	1	0	--	0	6	-100.0%
Agg. Assault (NIBRS)	0	0	--	0	--	0	0	--	4	6	-33.3%
Total:	0	0	--	1	-100.0%	1	0	--	6	14	-57.1%
PROPERTY CRIME:											
Burglary	0	0	--	0	--	1	2	-50.0%	1	6	-83.3%
MV Theft	1	1	0.0%	0	--	1	3	-66.7%	4	9	-55.6%
Larceny from Vehicle	0	0	--	0	--	0	0	--	0	3	-100.0%
Other Larceny	0	4	-100.0%	1	-100.0%	4	7	-42.9%	11	13	-15.4%
Total:	1	5	-80.0%	1	0.0%	6	12	-50.0%	16	31	-48.4%
OTHER CRIME:											
Simple Assault	0	0	--	1	-100.0%	2	2	0.0%	6	9	-33.3%
Drugs & Narcotics	0	0	--	0	--	0	0	--	0	1	-100.0%
Vandalism	1	1	0.0%	0	--	1	2	-50.0%	14	11	27.3%
Intimidation/Threatening	0	2	-100.0%	1	-100.0%	1	4	-75.0%	15	15	0.0%
Weapons Violation	0	1	-100.0%	1	-100.0%	1	1	0.0%	1	2	-50.0%
Total:	1	4	-75.0%	3	-66.7%	5	9	-44.4%	36	38	-5.3%
Motor Vehicle Stops	2	19	-89.5%	9	-77.8%	17	19	-10.5%	85	78	9.0%
Confirmed Shots Fired	0	1	-100.0%	0	--	2	1	100.0%	5	5	0.0%



DISTRICT 6 - MAJOR CRIMES BETWEEN - APR 1 - APR 14 2024							
Inci_Id	Offense	Date_Rept	Streetnbr	Street	Hour_Dow	Dist	
24014269	FIREARM DISCHARGE (WEAPON LA	4/5/2024	131	HENRY ST	2124 FR	6	
24014534	MOTOR VEHICLE THEFT (NH STEAL	4/8/2024	17	ORCHARD PL	1046 MO	6	

WEEKLY CRIME / CFS COMPARISON REPORT

This report covers periods:

Current Week	4/8/2024	to	4/14/2024	(Monday-Sunday)
Prior Week	4/1/2024	to	4/7/2024	(Prior Week)
Last 4 Weeks	3/18/2024	to	4/14/2024	(28 Day Period)
Year to Date (YTD)	1/1/2024	to	4/14/2024	

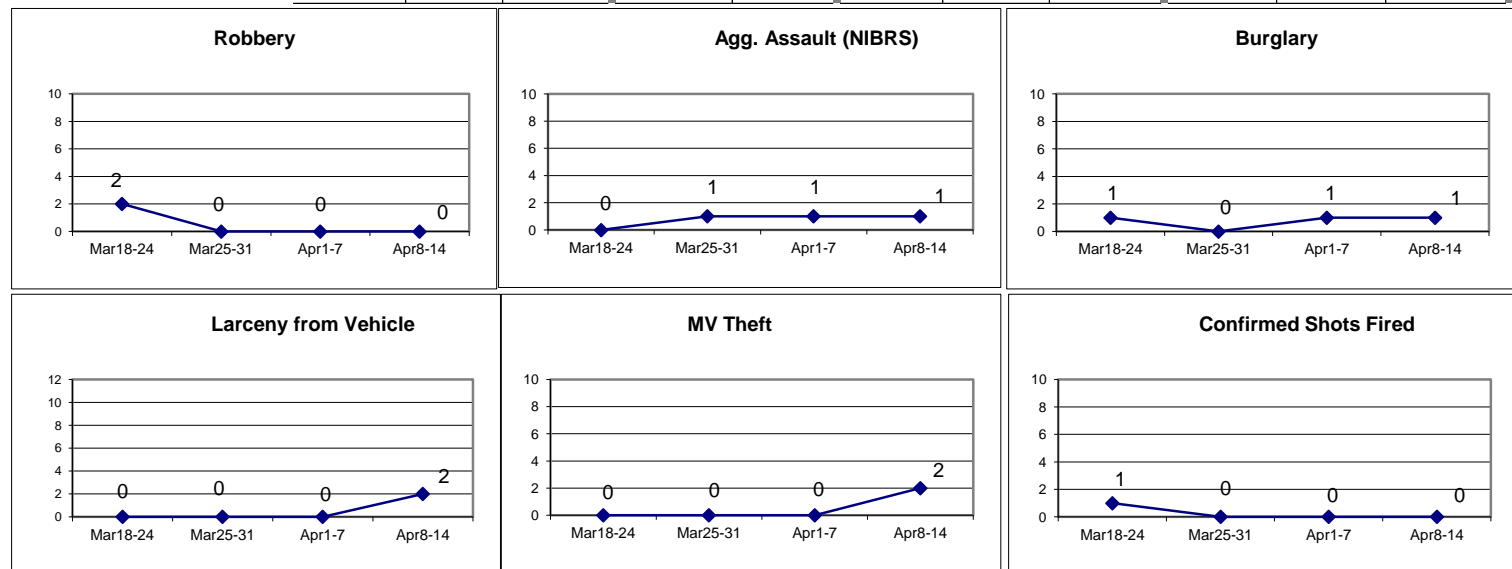


Each period is compared to the same period in the previous year.

DISTRICT 7 - NEWHALLVILLE

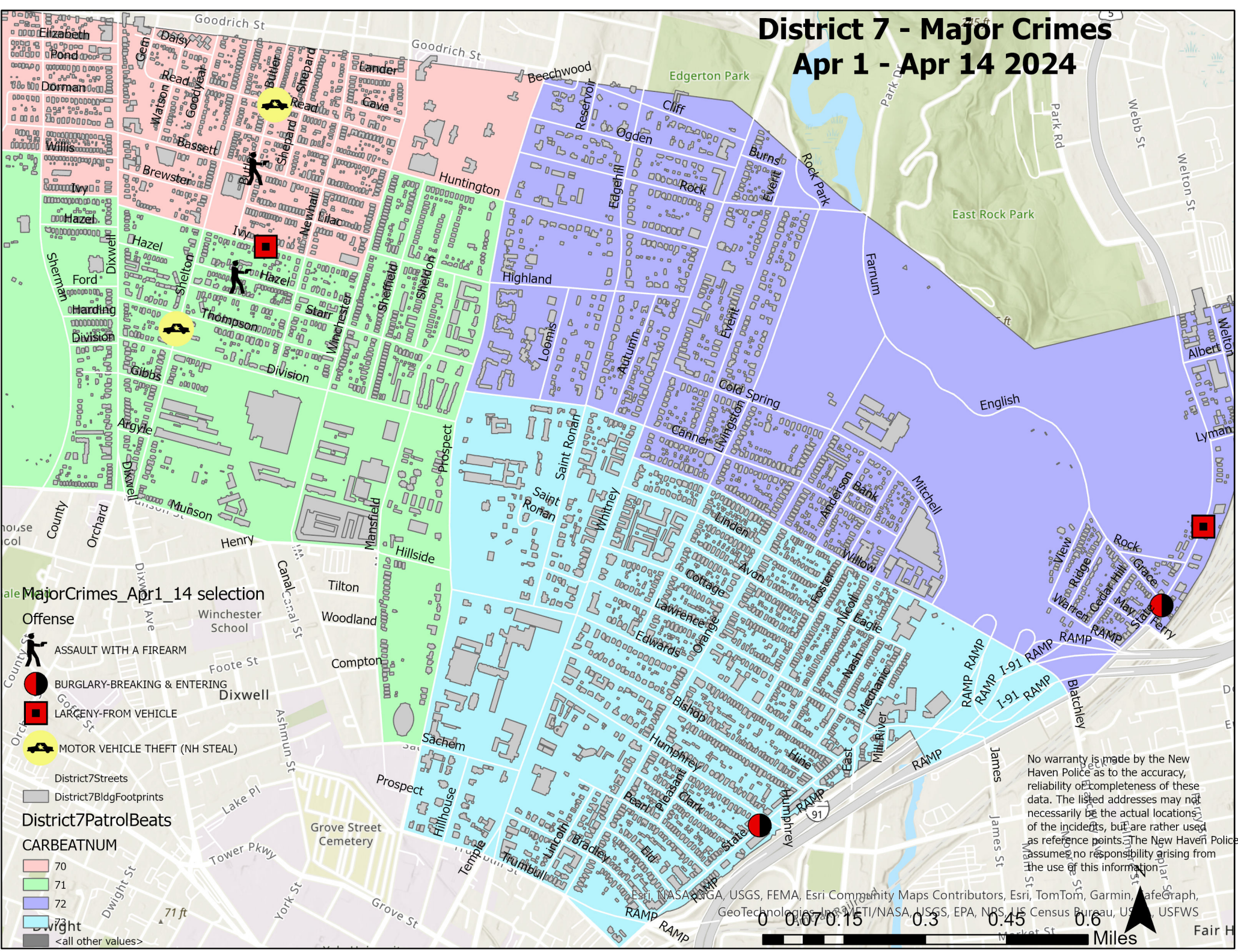
Incident Reports

	Week to Date			Prior Week		28 days			Year to Date		
	2024	2023	Cng	2024	Cng	2024	2023	Cng	2024	2023	Cng
VIOLENT CRIME:											
Murder Victims	0	0	--	0	--	0	0	--	1	1	0.0%
Reported Rape Cases	0	0	--	0	--	0	0	--	2	0	--
Robbery with Firearm	0	0	--	0	--	1	1	0.0%	4	4	0.0%
Other Robbery	0	0	--	0	--	1	0	--	3	3	0.0%
Assault with Firearm Victims	2	0	--	1	100.0%	3	1	200.0%	7	5	40.0%
Agg. Assault (NIBRS)	1	1	0.0%	1	0.0%	3	3	0.0%	12	12	0.0%
Total:	3	1	200.0%	2	50.0%	8	5	60.0%	29	25	16.0%
PROPERTY CRIME:											
Burglary	1	2	-50.0%	1	0.0%	3	6	-50.0%	9	15	-40.0%
MV Theft	2	2	0.0%	0	--	2	6	-66.7%	41	35	17.1%
Larceny from Vehicle	2	0	--	0	--	2	0	--	15	10	50.0%
Other Larceny	4	9	-55.6%	1	300.0%	10	23	-56.5%	80	77	3.9%
Total:	9	13	-30.8%	2	350.0%	17	35	-51.4%	145	137	5.8%
OTHER CRIME:											
Simple Assault	1	0	--	1	0.0%	5	3	66.7%	20	16	25.0%
Drugs & Narcotics	0	0	--	0	--	0	0	--	5	2	150.0%
Vandalism	2	7	-71.4%	5	-60.0%	12	22	-45.5%	70	75	-6.7%
Intimidation/Threatening	2	9	-77.8%	1	100.0%	12	24	-50.0%	47	64	-26.6%
Weapons Violation	0	1	-100.0%	0	--	0	2	-100.0%	3	5	-40.0%
Total:	5	17	-70.6%	7	-28.6%	29	51	-43.1%	145	162	-10.5%
Motor Vehicle Stops	7	32	-78.1%	28	-75.0%	128	32	300.0%	540	288	87.5%
Confirmed Shots Fired	0	2	-100.0%	0	--	1	2	-50.0%	11	14	-21.4%



District 7 - Major Crimes

Apr 1 - Apr 14 2024



MajorCrimes_Apr_14 selection

Offense

- ASSAULT WITH A FIREARM
- BURGLARY-BREAKING & ENTERING
- LARCENY-FROM VEHICLE
- MOTOR VEHICLE THEFT (NH STEAL)

District7Streets

District7BldgFootprints

District7PatrolBeats

CARBEATNUM

- 70
- 71
- 72
- 73
- <all other values>

No warranty is made by the New Haven Police as to the accuracy, reliability or completeness of these data. The listed addresses may not necessarily be the actual locations of the incidents, but are rather used as reference points. The New Haven Police assumes no responsibility arising from the use of this information.

DISTRICT 7 - MAJOR CRIMES BETWEEN - APR 1 - APR 14 2024							
Inci_Id	Offense	Date_Rept	Streetnb	Street	Hour	Dow	Dist
24014458	ASSAULT WITH A FIREARM	4/7/2024	102	HAZEL ST	1841	SU	7
24014606	ASSAULT WITH A FIREARM	4/8/2024	117	BASSETT ST	1849	MO	7
24014427	BURGLARY-BREAKING & ENTERIN	4/7/2024	1353	STATE ST	1328	SU	7
24014492	BURGLARY-BREAKING & ENTERIN	4/8/2024	884	STATE ST	323	MO	7
24015351	LARCENY-FROM VEHICLE	4/13/2024	90	IVY ST	1453	SA	7
24015018	LARCENY-FROM VEHICLE	4/11/2024	1435	STATE ST	625	TH	7
24014959	MOTOR VEHICLE THEFT (NH STEAL	4/10/2024	110	READ ST/BUTLER ST	1747	WE	7
24014496	MOTOR VEHICLE THEFT (NH STEAL	4/8/2024	170	SHELTON AVE	647	MO	7

WEEKLY CRIME / CFS COMPARISON REPORT

This report covers periods:

Current Week	4/8/2024	to	4/14/2024	(Monday-Sunday)
Prior Week	4/1/2024	to	4/7/2024	(Prior Week)
Last 4 Weeks	3/18/2024	to	4/14/2024	(28 Day Period)
Year to Date (YTD)	1/1/2024	to	4/14/2024	

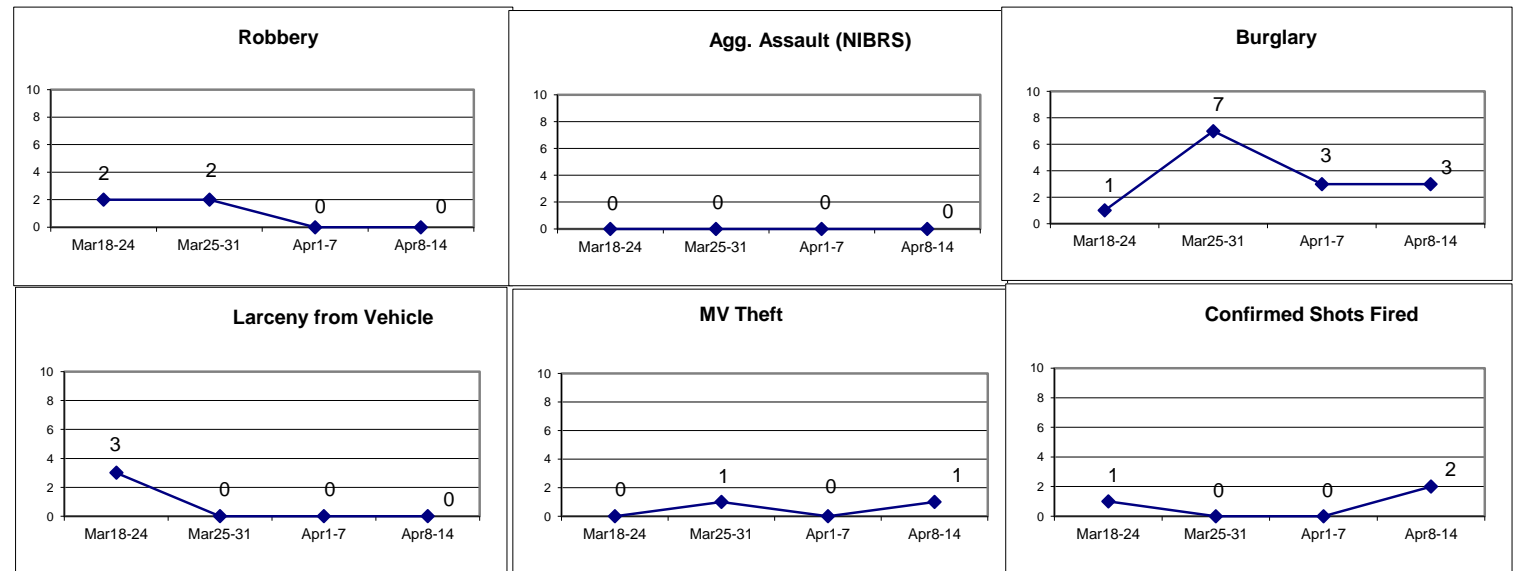


Each period is compared to the same period in the previous year.

DISTRICT 8 - FAIR HAVEN

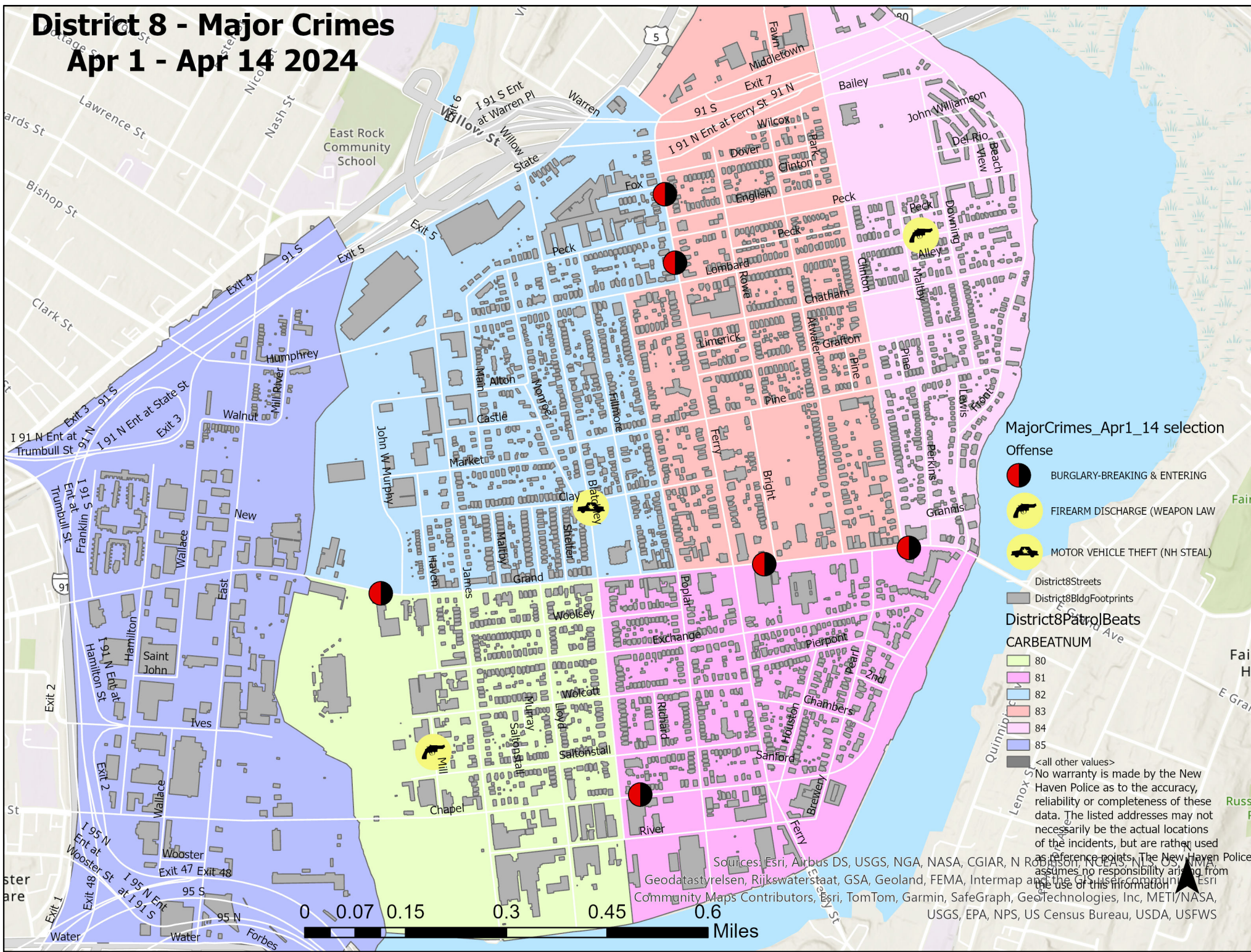
Incident Reports

	Week to Date			Prior Week		28 days			Year to Date		
	2024	2023	Cng	2024	Cng	2024	2023	Cng	2024	2023	Cng
VIOLENT CRIME:											
Murder Victims	0	0	--	0	--	0	0	--	0	2	-100.0%
Reported Rape Cases	0	0	--	0	--	0	0	--	3	1	200.0%
Robbery with Firearm	0	0	--	0	--	1	0	--	4	1	300.0%
Other Robbery	0	0	--	0	--	3	1	200.0%	8	4	100.0%
Assault with Firearm Victims	0	0	--	0	--	0	0	--	2	0	--
Agg. Assault (NIBRS)	0	2	-100.0%	0	--	0	3	-100.0%	5	4	25.0%
Total:	0	2	-100.0%	0	--	4	4	0.0%	22	12	83.3%
PROPERTY CRIME:											
Burglary	3	2	50.0%	3	0.0%	14	4	250.0%	37	19	94.7%
MV Theft	1	4	-75.0%	0	--	2	7	-71.4%	21	29	-27.6%
Larceny from Vehicle	0	0	--	0	--	3	3	0.0%	8	18	-55.6%
Other Larceny	3	8	-62.5%	2	50.0%	7	16	-56.3%	44	60	-26.7%
Total:	7	14	-50.0%	5	40.0%	26	30	-13.3%	110	126	-12.7%
OTHER CRIME:											
Simple Assault	1	3	-66.7%	1	0.0%	4	8	-50.0%	14	26	-46.2%
Drugs & Narcotics	0	0	--	3	-100.0%	5	6	-16.7%	31	22	40.9%
Vandalism	6	3	100.0%	1	500.0%	12	18	-33.3%	48	50	-4.0%
Intimidation/Threatening	3	6	-50.0%	6	-50.0%	16	21	-23.8%	75	82	-8.5%
Weapons Violation	0	1	-100.0%	0	--	0	3	-100.0%	4	6	-33.3%
Total:	10	13	-23.1%	11	-9.1%	37	56	-33.9%	172	186	-7.5%
Motor Vehicle Stops	20	32	-37.5%	28	-28.6%	109	129	-15.5%	482	844	-42.9%
Confirmed Shots Fired	2	2	0.0%	0	--	3	6	-50.0%	9	12	-25.0%





District 8 - Major Crimes

Apr 1 - Apr 14 2024










MajorCrimes_Apr1_14 selection

- Offense
-  BURGLARY-BREAKING & ENTERING
 -  FIREARM DISCHARGE (WEAPON LAW)
 -  MOTOR VEHICLE THEFT (NH STEAL)

District8PatrolBeats

CARBEATNUM

-  80
-  81
-  82
-  83
-  84
-  85
-  <all other values>

No warranty is made by the New Haven Police as to the accuracy, reliability or completeness of these data. The listed addresses may not necessarily be the actual locations of the incidents, but are rather used as reference points. The New Haven Police assumes no responsibility arising from the use of this information.

Sources: Esri, Airbus DS, USGS, NGA, NASA, CGIAR, N Robinson, NCEM, NLS, US, IWA, Geodatasys, Rijkswaterstaat, GSA, Geoland, FEMA, Intermap and the Community Maps Contributors, Esri, TomTom, Garmin, SafeGraph, GeoTechnologies, Inc, METI/NASA, USGS, EPA, NPS, US Census Bureau, USDA, USFWS

DISTRICT 8 - MAJOR CRIMES BETWEEN - APR 1 - APR 14 2024							
Inci_Id	Offense	Date_Rept	Streetnbr	Street	Hour	Dow	Dist
24013644	BURGLARY-BREAKING & ENTERING	4/2/2024	70	GRAND AVE	315	TU	8
24013947	BURGLARY-BREAKING & ENTERING	4/4/2024	188	GRAND AVE	240	TH	8
24014408	BURGLARY-BREAKING & ENTERING	4/7/2024	635	FERRY ST	956	SU	8
24014902	BURGLARY-BREAKING & ENTERING	4/10/2024	153	CHAPEL ST	1314	WE	8
24014814	BURGLARY-BREAKING & ENTERING	4/9/2024	580	FERRY ST	2012	TU	8
24015028	BURGLARY-BREAKING & ENTERING	4/11/2024	458	GRAND AVE	826	TH	8
24014743	FIREARM DISCHARGE (WEAPON LAW VIOLATI	4/9/2024	103	LOMBARD ST	1524	TU	8
24014824	FIREARM DISCHARGE (WEAPON LAW VIOLATI	4/9/2024	50	MILL ST	2259	TU	8
24015296	MOTOR VEHICLE THEFT (NH STEAL)	4/13/2024	295	BLATCHLEY AVE	503	SA	8

This report covers periods:

Current Week	4/8/2024	to	4/14/2024	(Monday-Sunday)
Prior Week	4/1/2024	to	4/7/2024	(Prior Week)
Last 4 Weeks	3/18/2024	to	4/14/2024	(28 Day Period)
Year to Date (YTD)	1/1/2024	to	4/14/2024	

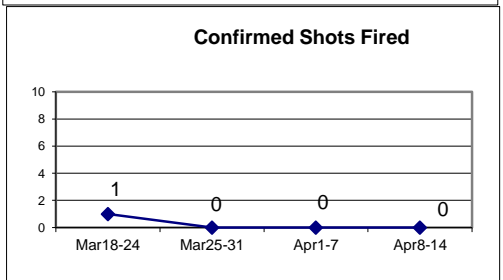
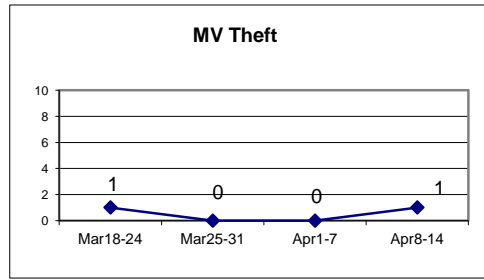
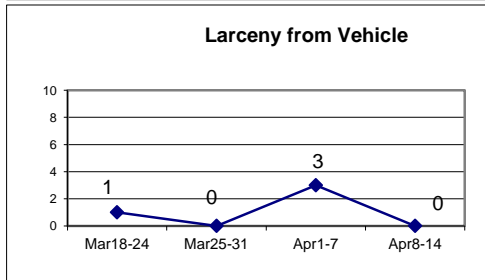
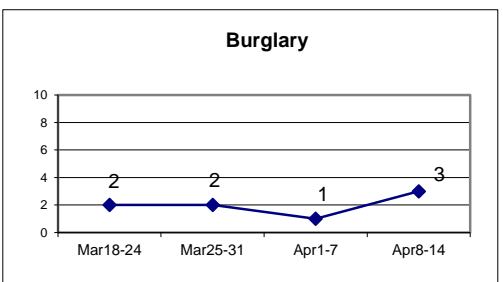
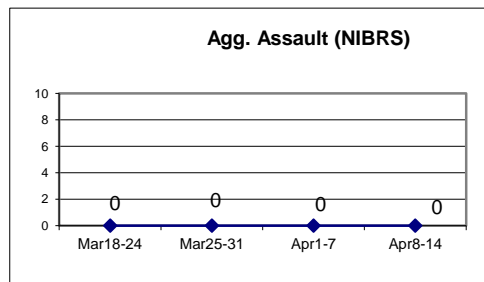
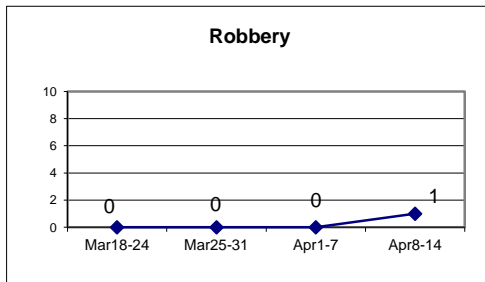


Each period is compared to the same period in the previous year.

DISTRICT 9 - EAST SHORE

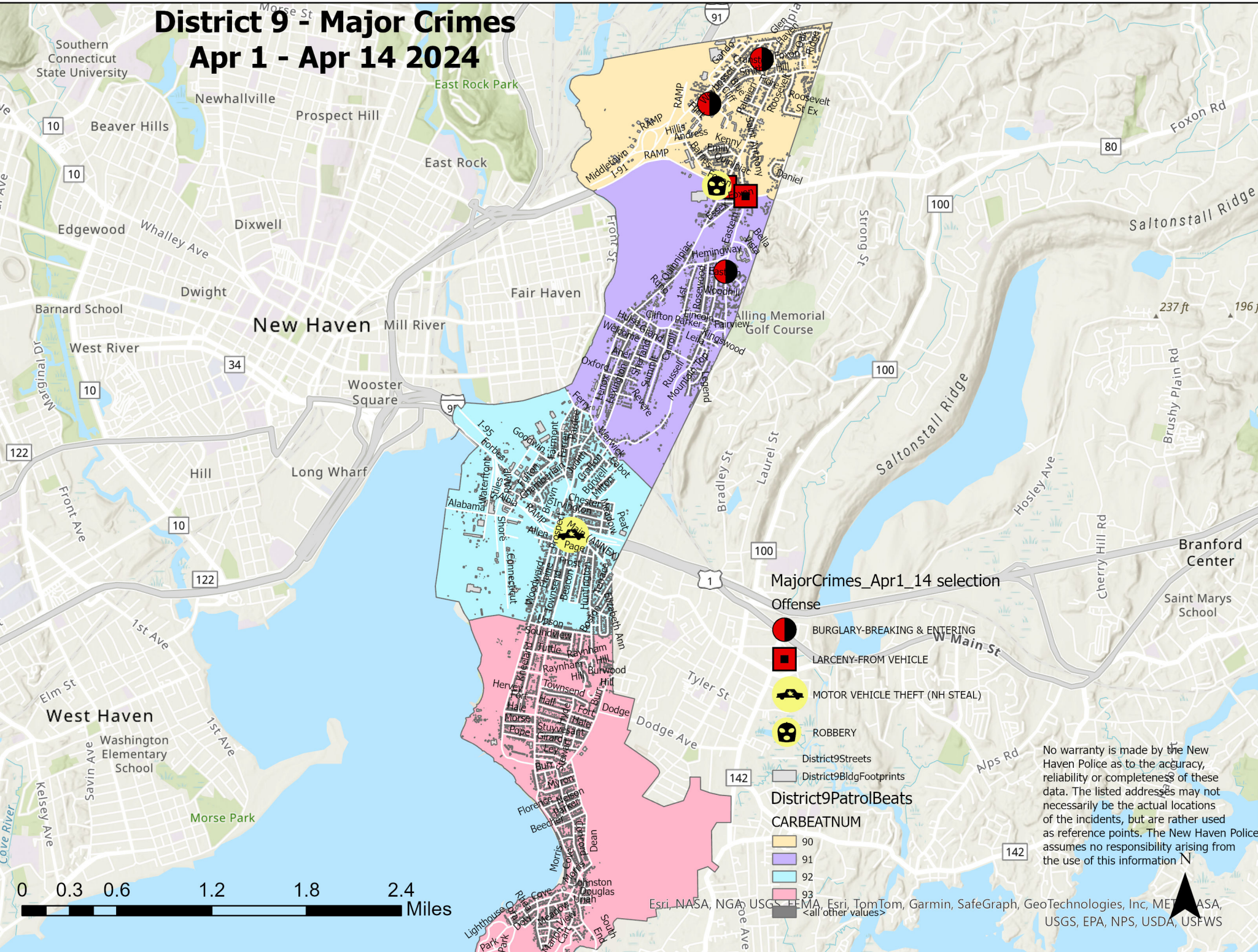
Incident Reports

	Week to Date			Prior Week		28 days			Year to Date		
	2024	2023	Cng	2024	Cng	2024	2023	Cng	2024	2023	Cng
VIOLENT CRIME:											
Murder Victims	0	0	--	0	--	0	0	--	1	0	--
Reported Rape Cases	0	0	--	0	--	0	0	--	1	2	-50.0%
Robbery with Firearm	0	0	--	0	--	0	0	--	1	0	--
Other Robbery	1	0	--	0	--	1	0	--	2	0	--
Assault with Firearm Victims	0	0	--	0	--	0	0	--	0	0	--
Agg. Assault (NIBRS)	0	0	--	0	--	0	0	--	3	4	-25.0%
Total:	1	0	--	0	--	1	0	--	8	6	33.3%
PROPERTY CRIME:											
Burglary	3	1	200.0%	1	200.0%	8	3	166.7%	20	10	100.0%
MV Theft	1	4	-75.0%	0	--	2	8	-75.0%	32	35	-8.6%
Larceny from Vehicle	0	0	--	3	-100.0%	4	0	--	15	12	25.0%
Other Larceny	8	9	-11.1%	1	700.0%	15	29	-48.3%	67	142	-52.8%
Total:	12	14	-14.3%	5	140.0%	29	40	-27.5%	134	199	-32.7%
OTHER CRIME:											
Simple Assault	2	1	100.0%	2	0.0%	6	1	500.0%	17	11	54.5%
Drugs & Narcotics	0	0	--	0	--	0	2	-100.0%	3	6	-50.0%
Vandalism	3	5	-40.0%	1	200.0%	11	15	-26.7%	53	44	20.5%
Intimidation/Threatening	9	6	50.0%	11	-18.2%	27	26	3.8%	84	87	-3.4%
Weapons Violation	0	0	--	1	-100.0%	3	1	200.0%	6	7	-14.3%
Total:	14	12	16.7%	15	-6.7%	47	45	4.4%	163	155	5.2%
Motor Vehicle Stops	69	244	-71.7%	98	-29.6%	331	244	35.7%	828	649	27.6%
Confirmed Shots Fired	0	0	--	0	--	1	4	-75.0%	3	13	-76.9%

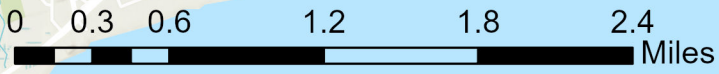


District 9 - Major Crimes

Apr 1 - Apr 14 2024



No warranty is made by the New Haven Police as to the accuracy, reliability or completeness of these data. The listed addresses may not necessarily be the actual locations of the incidents, but are rather used as reference points. The New Haven Police assumes no responsibility arising from the use of this information.



DISTRICT 9 - MAJOR CRIMES BETWEEN - APR 1 - APR 14 2024							
Inci_Id	Offense	Date_Rept	Streetnbr	Street	Hour_	Dow	Dist
24013517	BURGLARY-BREAKING & ENTERING	4/1/2024	310	FOXON BLVD	952	MO	9
24014602	BURGLARY-BREAKING & ENTERING	4/8/2024	311	EASTERN ST	1656	MO	9
24015141	BURGLARY-BREAKING & ENTERING	4/11/2024	68	PAWTUCKET ST	2311	TH	9
24014940	BURGLARY-BREAKING & ENTERING	4/10/2024	65	WEYBOSSET ST	1658	WE	9
24013632	LARCENY-FROM VEHICLE	4/1/2024	415	FOXON BLVD	2037	MO	9
24013576	LARCENY-FROM VEHICLE	4/1/2024	350	FOXON BLVD	1322	MO	9
24014117	LARCENY-FROM VEHICLE	4/4/2024	415	FOXON BLVD	1923	TH	9
24014999	MOTOR VEHICLE THEFT (NH STEAL)	4/10/2024	1183	TOWNSEND AVE	2351	WE	9
24015130	ROBBERY	4/11/2024	315	FOXON BLVD	1929	TH	9

WEEKLY CRIME / CFS COMPARISON REPORT

This report covers periods:

Current Week	4/8/2024	to	4/14/2024	(Monday-Sunday)
Prior Week	4/1/2024	to	4/7/2024	(Prior Week)
Last 4 Weeks	3/18/2024	to	4/14/2024	(28 Day Period)
Year to Date (YTD)	1/1/2024	to	4/14/2024	

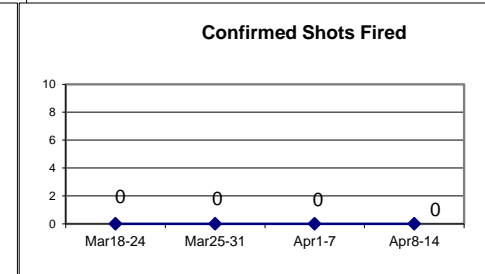
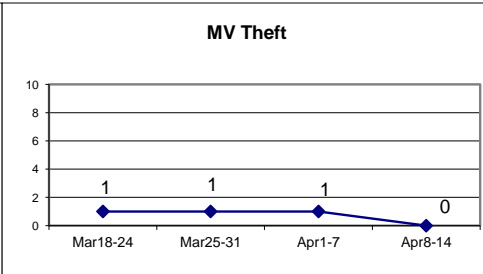
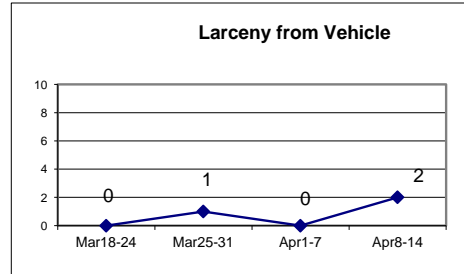
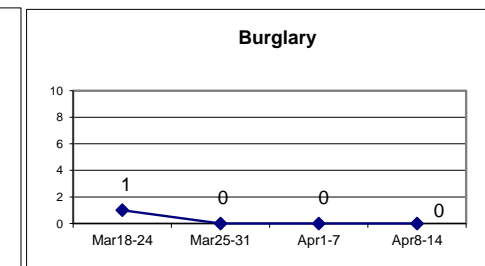
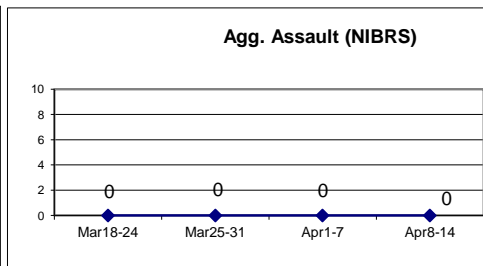
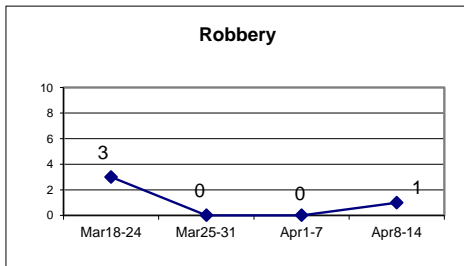


Each period is compared to the same period in the previous year.

DISTRICT 10 - BEAVER HILL

Incident Reports










	Week to Date			Prior Week		28 days			Year to Date		
	2024	2023	Cng	2024	Cng	2024	2023	Cng	2024	2023	Cng
VIOLENT CRIME:											
Murder Victims	0	0	--	0	--	0	1	-100.0%	1	1	0.0%
Reported Rape Cases	0	0	--	0	--	0	0	--	0	0	--
Robbery with Firearm	0	0	--	0	--	0	2	-100.0%	2	0	--
Other Robbery	1	1	0.0%	0	--	4	3	33.3%	6	4	50.0%
Assault with Firearm Victims	0	0	--	1	-100.0%	1	0	--	1	3	-66.7%
Agg. Assault (NIBRS)	0	0	--	0	--	0	2	-100.0%	6	9	-33.3%
Total:	1	1	0.0%	1	0.0%	5	8	-37.5%	16	17	-5.9%
PROPERTY CRIME:											
Burglary	0	0	--	0	--	1	1	0.0%	6	13	-53.8%
MV Theft	0	5	-100.0%	1	-100.0%	3	10	-70.0%	25	39	-35.9%
Larceny from Vehicle	2	0	--	0	--	3	1	200.0%	15	9	66.7%
Other Larceny	4	9	-55.6%	1	300.0%	9	23	-60.9%	52	65	-20.0%
Total:	6	14	-57.1%	2	200.0%	16	35	-54.3%	98	126	-22.2%
OTHER CRIME:											
Simple Assault	2	1	100.0%	1	100.0%	7	5	40.0%	14	17	-17.6%
Drugs & Narcotics	1	0	--	0	--	1	1	0.0%	5	5	0.0%
Vandalism	8	13	-38.5%	3	166.7%	16	20	-20.0%	66	66	0.0%
Intimidation/Threatening	2	4	-50.0%	3	-33.3%	10	7	42.9%	36	28	28.6%
Weapons Violation	1	0	--	0	--	2	0	--	4	5	-20.0%
Total:	14	18	-22.2%	7	100.0%	36	33	9.1%	125	121	3.3%
Motor Vehicle Stops	19	217	-91.2%	20	-5.0%	76	217	-65.0%	312	462	-32.5%
Confirmed Shots Fired	0	1	-100.0%	0	--	0	4	-100.0%	6	12	-50.0%



District 10 - Major Crimes

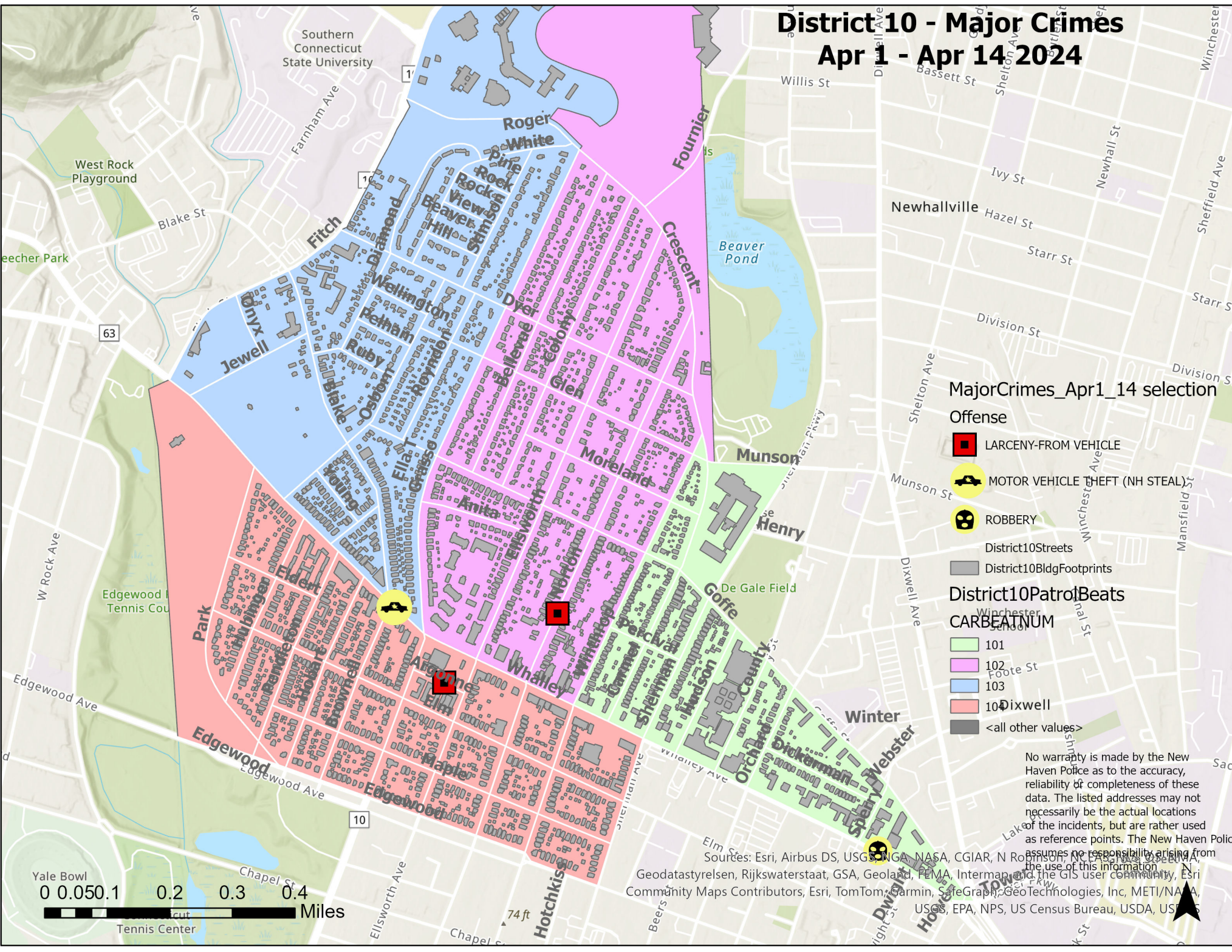
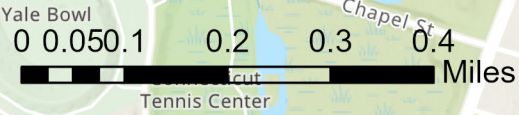
Apr 1 - Apr 14 2024

MajorCrimes_Apr1_14 selection

- Offense**
-  LARCENY-FROM VEHICLE
 -  MOTOR VEHICLE THEFT (NH STEAL)
 -  ROBBERY
- District10Streets**
-  District10BldgFootprints
- District10PatrolBeats**
- CARBEATNUM**
-  101
 -  102
 -  103
 -  104
 -  <all other values>

No warranty is made by the New Haven Police as to the accuracy, reliability or completeness of these data. The listed addresses may not necessarily be the actual locations of the incidents, but are rather used as reference points. The New Haven Police assumes no responsibility arising from the use of this information.

Sources: Esri, Airbus DS, USGS, NGA, NASA, CGIAR, N Robinson, NCEM, NOAA, FEMA, Geodatastyrelsen, Rijkswaterstaat, GSA, Geoland, FEMA, Intermap and the GIS user community, Esri Community Maps Contributors, Esri, TomTom, Garmin, SafeGraph, GeoTechnologies, Inc, METI/NAIPA, USGS, EPA, NPS, US Census Bureau, USDA, USGS



DISTRICT 10 -MAJOR CRIMES BETWEEN - APR 1 - APR 14 2024						
Inci_Id	Offense	Date_Rept	Streetnbr	Street	Hour_Dow	Dist
24014893	LARCENY-FROM VEHICLE	4/10/2024	39	ARGONNE ST	1136 WE	10
24014846	LARCENY-FROM VEHICLE	4/10/2024	299	NORTON ST	714 WE	10
24013821	MOTOR VEHICLE THEFT (NH STEAL)	4/3/2024	510	WHALLEY AVE	740 WE	10
24015330	ROBBERY	4/13/2024	81	WHALLEY AVE	1215 SA	10