

WEEKLY CRIME / CFS COMPARISON REPORT

Note: These numbers are the crime statistics as presented at Department's CompStat meetings and are not the final numbers reported to the State of Connecticut for NIBRS reporting purposes

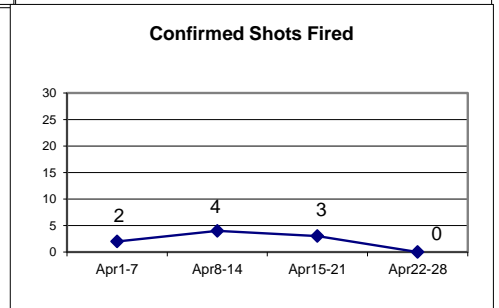
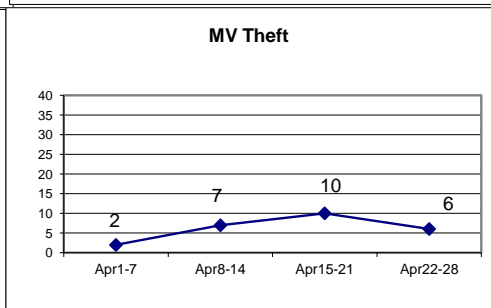
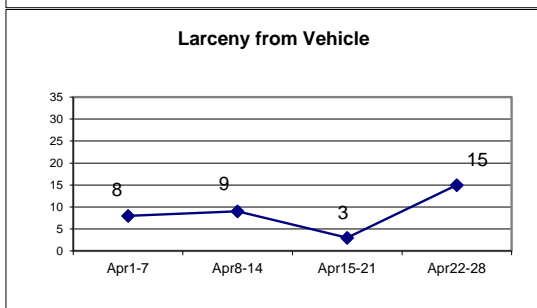
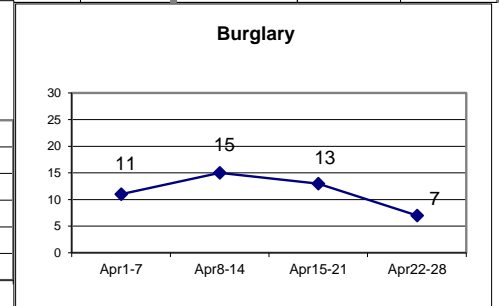
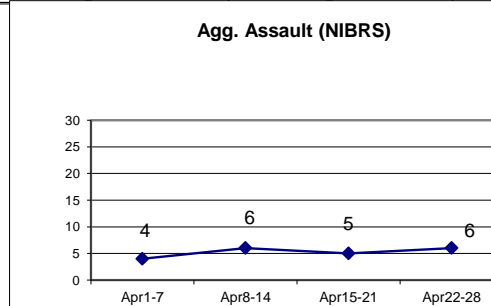
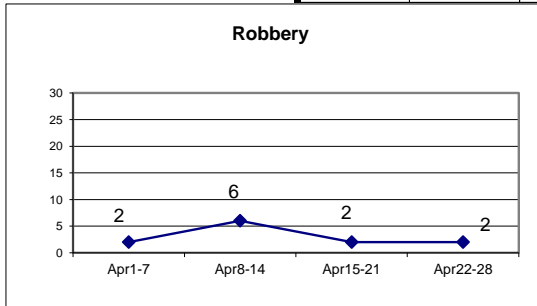
This report covers periods:

Current Week	4/22/2024	to	4/28/2024	(Monday-Sunday)
Prior Week	4/15/2024	to	4/21/2024	(Prior Week)
Last 4 Weeks	4/1/2024	to	4/28/2024	(28 Day Period)
Year to Date (YTD)	1/1/2024	to	4/28/2024	



Each period is compared to the same period in the previous year.

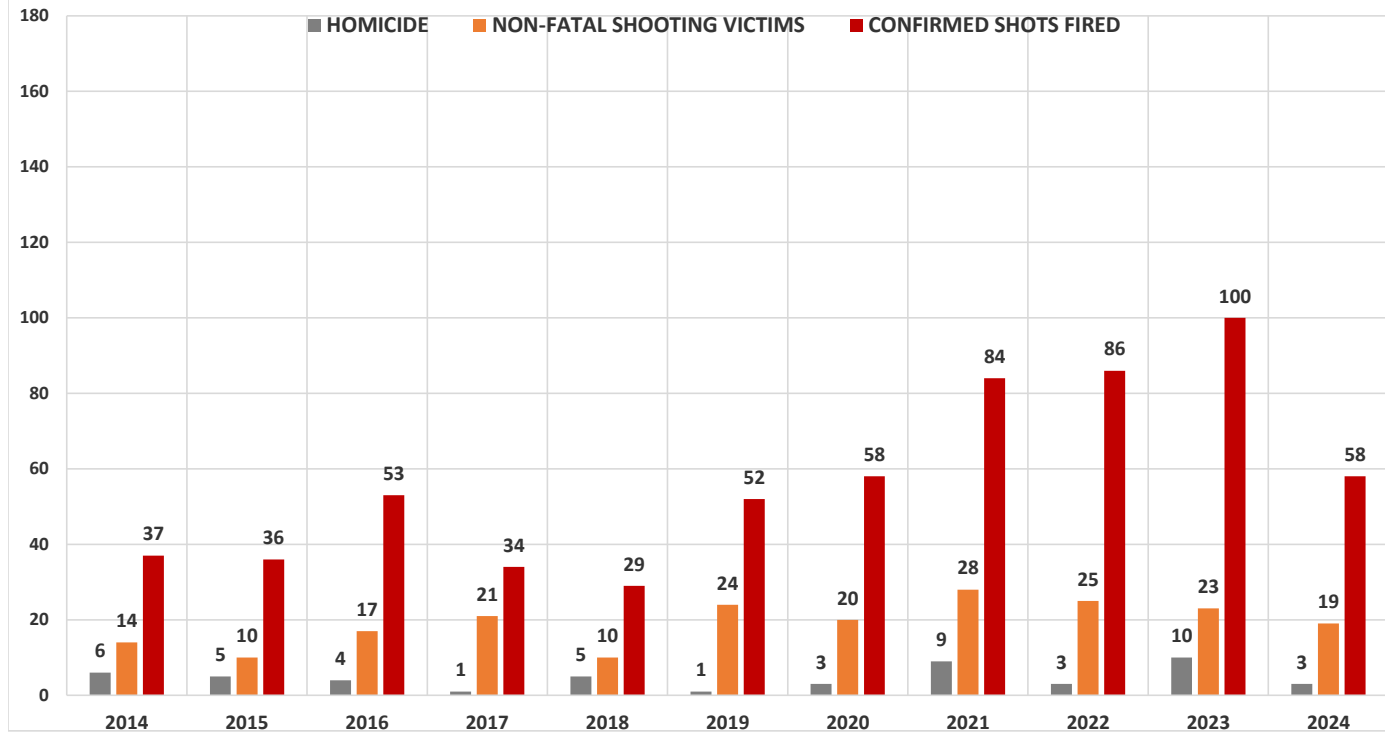
Citywide Incident Reports											
	Week to Date			Prior Week		28 days			Year to Date		
	2024	2023	Cng	2024	Cng	2024	2023	Cng	2024	2023	Cng
VIOLENT CRIME:											
Murder Victims	0	1	-100.0%	0	--	0	2	-100.0%	3	10	-70.0%
Reported Rape Cases	0	0	--	1	-100.0%	2	1	100.0%	16	9	77.8%
Robbery with Firearm	0	1	-100.0%	0	--	0	3	-100.0%	24	19	26.3%
Other Robbery	2	4	-50.0%	2	0.0%	12	7	71.4%	43	32	34.4%
Assault with Firearm Victims	0	0	--	2	-100.0%	9	3	200.0%	19	23	-17.4%
Agg. Assault (NIBRS)	6	4	50.0%	5	20.0%	21	12	75.0%	70	69	1.4%
Total:	8	10	-20.0%	10	-20.0%	44	28	57.1%	175	162	8.0%
PROPERTY CRIME:											
Burglary	7	9	-22.2%	13	-46.2%	46	29	58.6%	158	143	10.5%
MV Theft	6	19	-68.4%	10	-40.0%	25	99	-74.7%	257	376	-31.6%
Larceny from Vehicle	15	8	87.5%	3	400.0%	35	26	34.6%	183	127	44.1%
Other Larceny	35	33	6.1%	45	-22.2%	141	179	-21.2%	814	749	8.7%
Total:	63	69	-8.7%	71	-11.3%	247	333	-25.8%	1,412	1,395	1.2%
OTHER CRIME:											
Simple Assault	12	13	-7.7%	15	-20.0%	57	42	35.7%	222	198	12.1%
Drugs & Narcotics	4	4	0.0%	4	0.0%	20	14	42.9%	102	87	17.2%
Vandalism	25	55	-54.5%	22	13.6%	115	189	-39.2%	653	624	4.6%
Intimidation/Threatening-no force	27	23	17.4%	40	-32.5%	132	143	-7.7%	560	557	0.5%
Weapons Violation	3	6	-50.0%	1	200.0%	9	13	-30.8%	47	68	-30.9%
Total:	71	101	-29.7%	82	-13.4%	333	401	-17.0%	1,584	1,534	3.3%
Motor Vehicle Stops	285	361	-21.1%	207	37.7%	1111	1346	-17.5%	5,295	4,703	12.6%
Confirmed Shots Fired	0	3	-100.0%	3	-100.0%	9	3	200.0%	58	100	-42.0%



Jan 1 - Apr 28 (2014 through 2024)
Homicide, Non-Fatal Shooting Victims, & Confirmed Shots Fired

	2014	2015	2016	2017	2018	2019	2020	2021	2022	2023	2024	% CHANGE 2014 & 2024
HOMICIDE	6	5	4	1	5	1	3	9	3	10	3	-50.0%
% change from previous year		-16.7%	-20.0%	-75.0%	400.0%	-80.0%	200.0%	200.0%	-66.7%	233.3%	-70.0%	
NON-FATAL SHOOTING VICTIM	14	10	17	21	10	24	20	28	25	23	19	35.7%
% change from previous year		-28.6%	70.0%	23.5%	-52.4%	140.0%	-16.7%	40.0%	-10.7%	-8.0%	-17.4%	
CONFIRMED SHOTS FIRED	37	36	53	34	29	52	58	84	86	100	58	56.8%
% change from previous year		-2.7%	47.2%	-35.8%	-14.7%	79.3%	11.5%	44.8%	2.4%	16.3%	-42.0%	

Homicide, Non-Fatal Shooting Victims & Confirmed Shots Fired
Jan 1 - Apr 28 (2014 Through 2024)



WEEKLY CRIME / CFS COMPARISON REPORT

This report covers periods:

Current Week	4/22/2024	to	4/28/2024	(Monday-Sunday)
Prior Week	4/15/2024	to	4/21/2024	(Prior Week)
Last 4 Weeks	4/1/2024	to	4/28/2024	(28 Day Period)
Year to Date (YTD)	1/1/2024	to	4/28/2024	

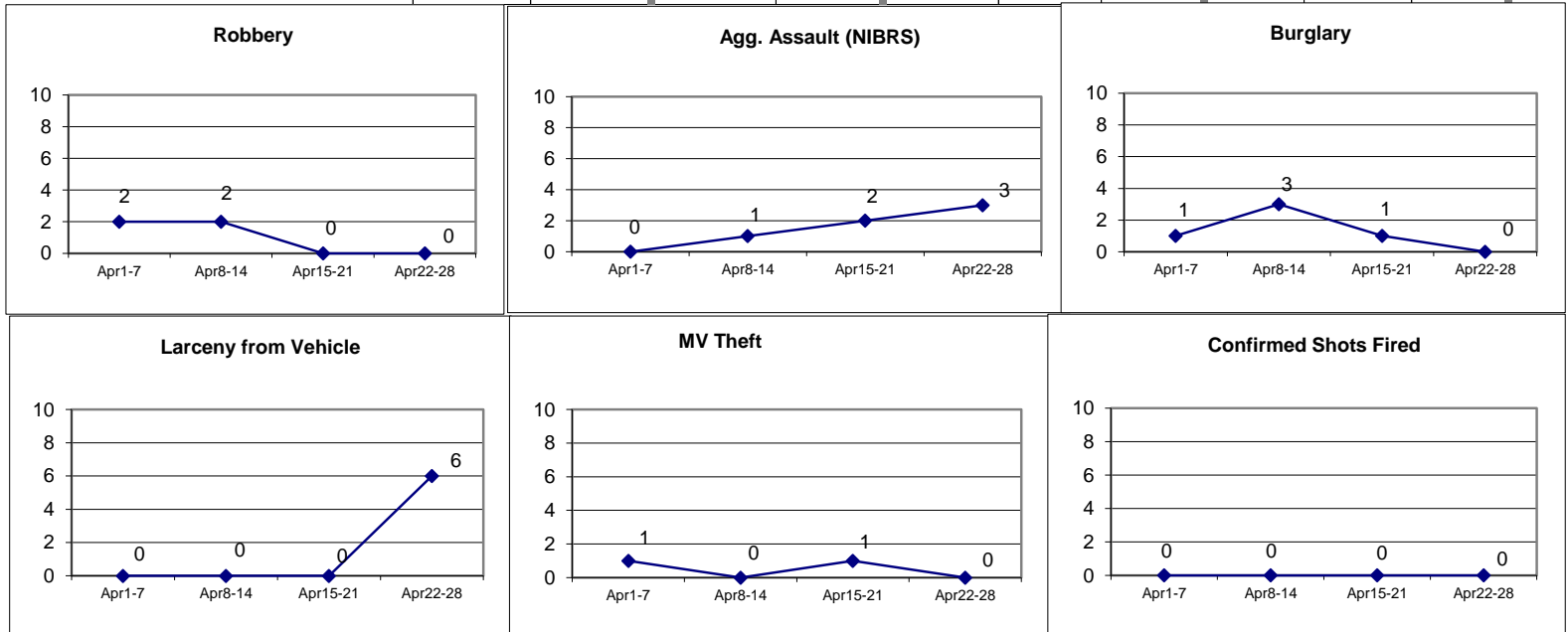


Each period is compared to the same period in the previous year.

DISTRICT 1 - DOWNTOWN

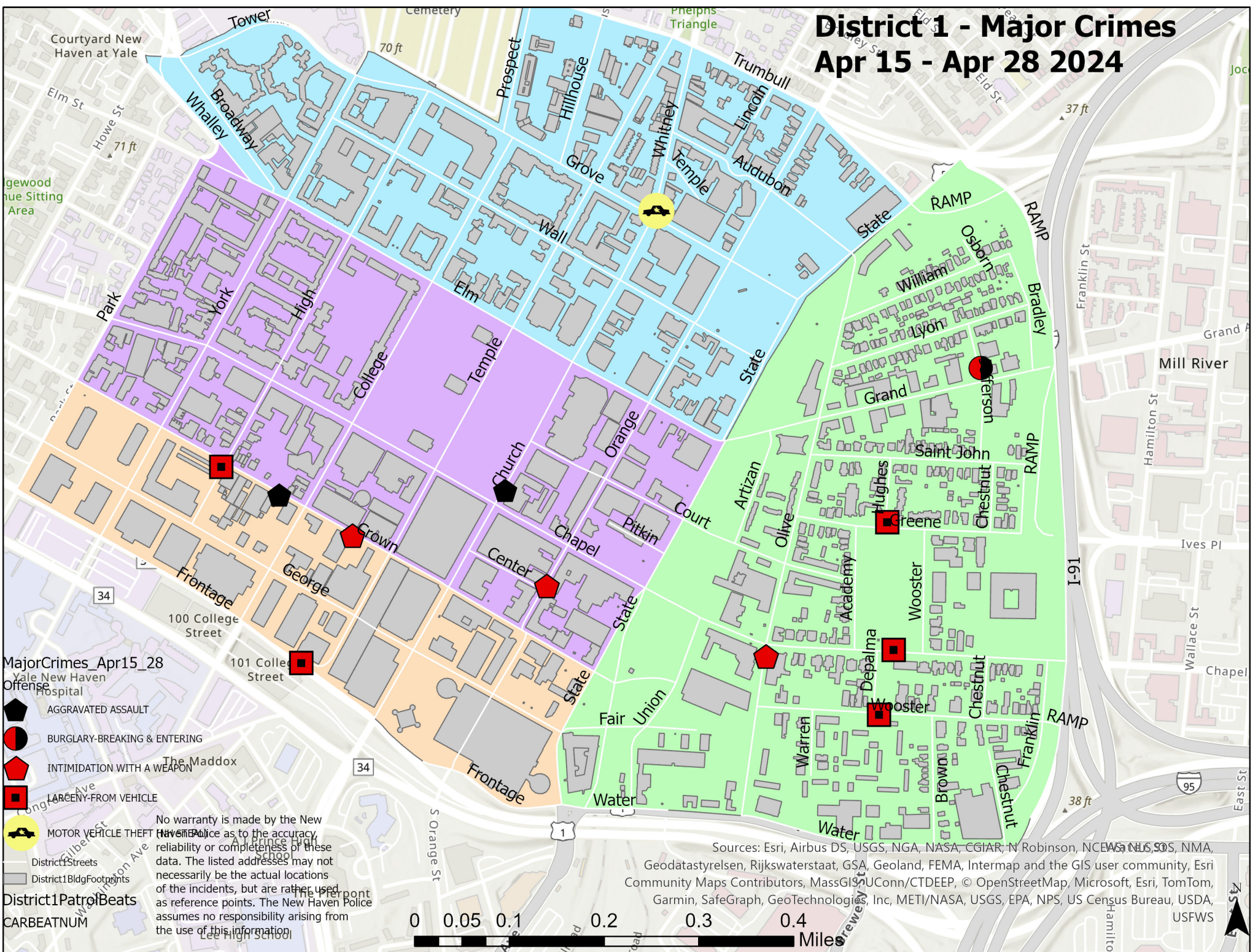
Incident Reports

	Week to Date			Prior Week		28 days			Year to Date		
VIOLENT CRIME:	2024	2023	Cng	2024	Cng	2024	2023	Cng	2024	2023	Cng
Murder Victims	0	0	--	0	--	0	0	--	0	0	--
Reported Rape Cases	0	0	--	0	--	0	0	--	1	1	0.0%
Robbery with Firearm	0	0	--	0	--	0	1	-100.0%	2	2	0.0%
Other Robbery	0	0	--	0	--	4	1	300.0%	10	9	11.1%
Assault with Firearm Victims	0	0	--	0	--	0	0	--	1	0	--
Agg. Assault (NIBRS)	3	0	--	2	50.0%	6	2	200.0%	13	8	62.5%
Total:	3	0	--	2	50.0%	10	4	150.0%	27	20	35.0%
PROPERTY CRIME:											
Burglary	0	1	-100.0%	1	-100.0%	5	1	400.0%	13	12	8.3%
MV Theft	0	1	-100.0%	1	-100.0%	2	7	-71.4%	25	39	-35.9%
Larceny from Vehicle	6	0	--	0	--	6	2	200.0%	23	18	27.8%
Other Larceny	3	7	-57.1%	3	0.0%	12	27	-55.6%	109	108	0.9%
Total:	9	9	0.0%	5	80.0%	25	37	-32.4%	170	177	-4.0%
OTHER CRIME:											
Simple Assault	1	1	0.0%	1	0.0%	8	4	100.0%	45	34	32.4%
Drugs & Narcotics	1	0	--	0	--	2	0	--	5	5	0.0%
Vandalism	1	3	-66.7%	6	-83.3%	15	11	36.4%	91	82	11.0%
Intimidation/Threatening	0	0	--	0	--	5	5	0.0%	19	30	-36.7%
Weapons Violation	0	0	--	0	--	0	2	-100.0%	2	7	-71.4%
Total:	3	4	-25.0%	7	-57.1%	30	22	36.4%	162	158	2.5%
Motor Vehicle Stops	25	144	-82.6%	15	66.7%	93	144	-35.4%	786	522	50.6%
Confirmed Shots Fired	0	0	--	0	--	0	0	--	0	2	-100.0%








District 1 - Major Crimes

Apr 15 - Apr 28 2024



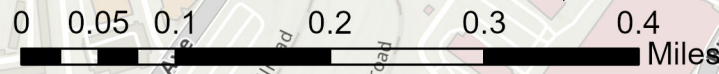
MajorCrimes_Apr15_28

Offense

-  AGGRAVATED ASSAULT
-  BURGLARY-BREAKING & ENTERING
-  INTIMIDATION WITH A WEAPON
-  LARCENY-FROM VEHICLE
-  MOTOR VEHICLE THEFT

District1PatrolBeats
CARBEATNUM

No warranty is made by the New Haven Police as to the accuracy, reliability or completeness of these data. The listed addresses may not necessarily be the actual locations of the incidents, but are rather used as reference points. The New Haven Police assumes no responsibility arising from the use of this information.



Sources: Esri, Airbus DS, USGS, NGA, NASA, CGIAR, Robinson, NCEAS, NLS, NMA, Geodastystyrelsen, Rijkswaterstaat, GSA, Geoland, FEMA, Intermap and the GIS user community, Esri Community Maps Contributors, MassGIS, UConn/CTDEEP, © OpenStreetMap, Microsoft, Esri, TomTom, Garmin, SafeGraph, GeoTechnologies, Inc, METI/NASA, USGS, EPA, NPS, US Census Bureau, USDA, USFWS

DISTRICT 1 - MAJOR CRIMES BETWEEN - APR 15 - APR 28 2024							
Inci_Id	Offense	Date_Rept	Streetnbr	Street	Hour	Dow	Dist
24016009	AGGRAVATED ASSAULT	4/18/2024	123	CHURCH ST	1711	TH	1
24017259	AGGRAVATED ASSAULT	4/27/2024	254	CROWN ST	2244	SA	1
24015851	BURGLARY-BREAKING & ENTERIN	4/17/2024	31	JEFFERSON ST	1536	WE	1
24015879	INTIMIDATION WITH A WEAPON	4/17/2024	81	ORANGE ST	1720	WE	1
24017266	INTIMIDATION WITH A WEAPON	4/28/2024	212	CROWN STREET	16	SU	1
24016407	INTIMIDATION WITH A WEAPON	4/22/2024	57	OLIVE ST	717	MO	1
24017195	LARCENY-FROM VEHICLE	4/27/2024	20	HIGH ST/CROWN ST	115	SA	1
24016850	LARCENY-FROM VEHICLE	4/24/2024	1	TEMPLE ST	2001	WE	1
24016528	LARCENY-FROM VEHICLE	4/22/2024	1	TEMPLE ST	2332	MO	1
24017202	LARCENY-FROM VEHICLE	4/27/2024	1	HUGHES PL/GREENE S	235	SA	1
24017227	LARCENY-FROM VEHICLE	4/27/2024	567	CHAPEL ST	1255	SA	1
24016426	LARCENY-FROM VEHICLE	4/22/2024	180	WOOSTER ST/DEPALM	935	MO	1
24015727	MOTOR VEHICLE THEFT (NH STEA	4/16/2024	1	WHITNEY AVE/GROVE	2111	TU	1

WEEKLY CRIME / CFS COMPARISON REPORT

This report covers periods:

Current Week	4/22/2024	to	4/28/2024	(Monday-Sunday)
Prior Week	4/15/2024	to	4/21/2024	(Prior Week)
Last 4 Weeks	4/1/2024	to	4/28/2024	(28 Day Period)
Year to Date (YTD)	1/1/2024	to	4/28/2024	

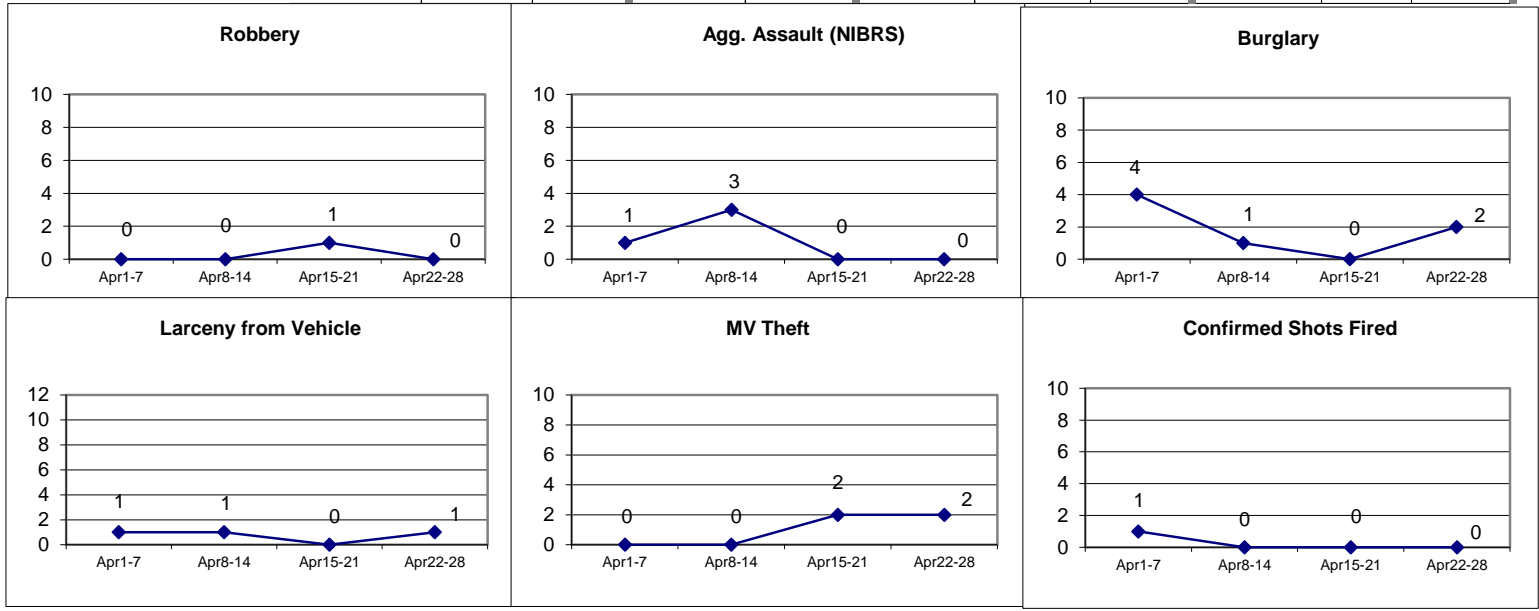


Each period is compared to the same period in the previous year.

DISTRICT 2 - WESTVILLE

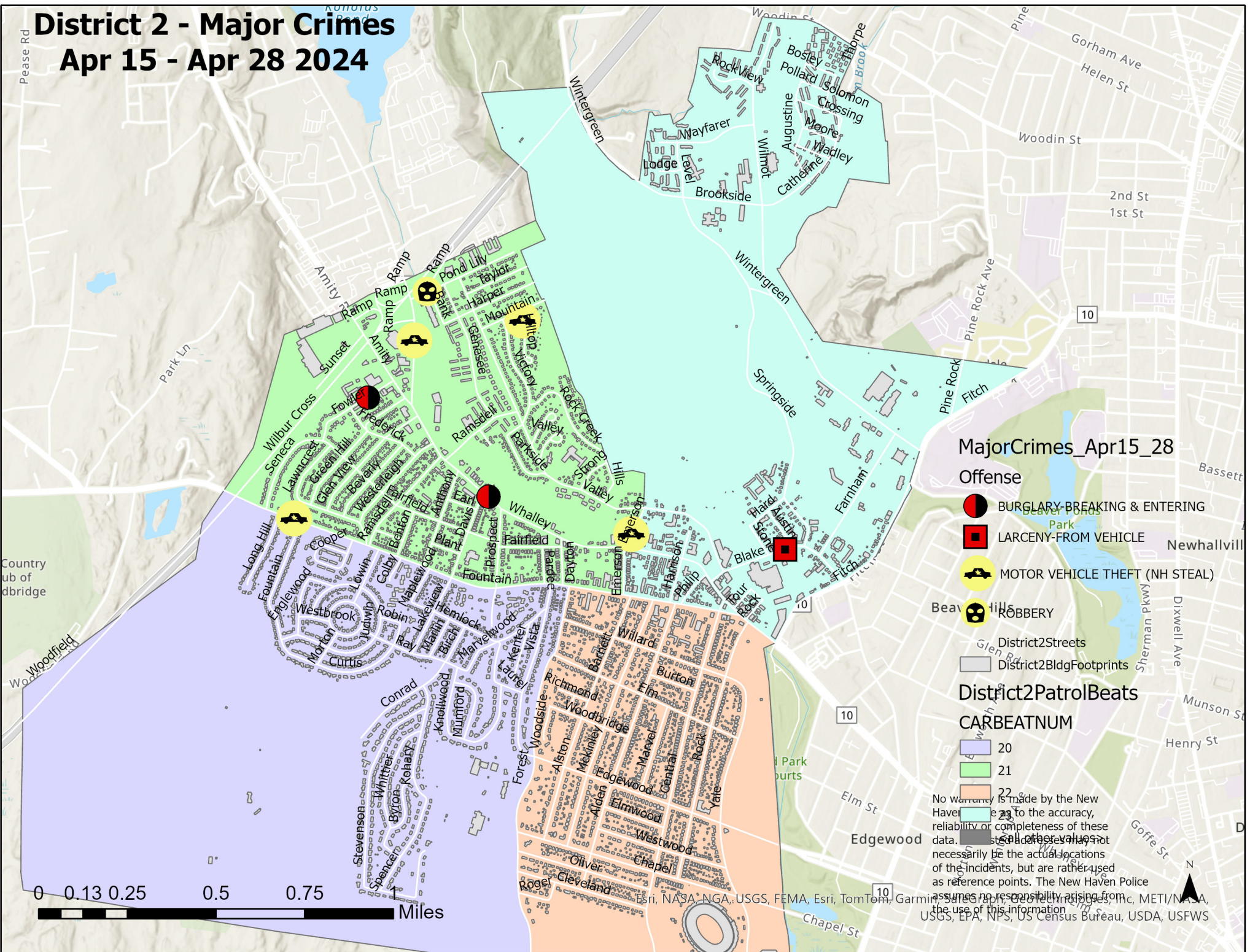
Incident Reports

	Week to Date			Prior Week		28 days			Year to Date		
	2024	2023	Cng	2024	Cng	2024	2023	Cng	2024	2023	Cng
VIOLENT CRIME:											
Murder Victims	0	0	--	0	--	0	0	--	0	1	-100.0%
Reported Rape Cases	0	0	--	1	-100.0%	1	0	--	4	0	--
Robbery with Firearm	0	0	--	0	--	0	1	-100.0%	4	3	33.3%
Other Robbery	0	1	-100.0%	1	-100.0%	1	1	0.0%	4	4	0.0%
Assault with Firearm Victims	0	0	--	0	--	2	0	--	4	0	--
Agg. Assault (NIBRS)	0	0	--	0	--	4	0	--	9	4	125.0%
Total:	0	1	-100.0%	2	-100.0%	8	2	300.0%	25	12	108.3%
PROPERTY CRIME:											
Burglary	2	0	--	0	--	7	2	250.0%	33	17	94.1%
MV Theft	2	3	-33.3%	2	0.0%	4	21	-81.0%	34	56	-39.3%
Larceny from Vehicle	1	1	0.0%	0	--	3	3	0.0%	36	13	176.9%
Other Larceny	7	4	75.0%	5	40.0%	21	10	110.0%	144	60	140.0%
Total:	12	8	50.0%	7	71.4%	35	36	-2.8%	247	146	69.2%
OTHER CRIME:											
Simple Assault	1	1	0.0%	2	-50.0%	4	6	-33.3%	18	17	5.9%
Drugs & Narcotics	0	1	-100.0%	1	-100.0%	2	1	100.0%	9	5	80.0%
Vandalism	4	8	-50.0%	5	-20.0%	20	36	-44.4%	127	80	58.8%
Intimidation/Threatening	6	1	500.0%	5	20.0%	18	9	100.0%	80	48	66.7%
Weapons Violation	1	0	--	0	--	1	0	--	5	5	0.0%
Total:	12	11	9.1%	13	-7.7%	45	52	-13.5%	239	155	54.2%
Motor Vehicle Stops	14	42	-66.7%	11	27.3%	97	42	131.0%	361	97	272.2%
Confirmed Shots Fired	0	0	--	0	--	1	1	0.0%	9	11	-18.2%







District 2 - Major Crimes



Apr 15 - Apr 28 2024



MajorCrimes_Apr15_28





Offense

-  BURGLARY-BREAKING & ENTERING
-  LARCENY-FROM VEHICLE
-  MOTOR VEHICLE THEFT (NH STEAL)
-  ROBBERY

-  District2Streets
-  District2BldgFootprints

District2PatrolBeats

CARBEATNUM

-  20
-  21
-  22
-  23

No Warranty is made by the New Haven Police to the accuracy, reliability or completeness of these data. The New Haven Police assumes no responsibility arising from the use of this information.

© 2024 Esri, NASA, NGA, USGS, FEMA, Esri, TomTom, Garmin, Swiremap, DeLorme, GeoEye, IGN, Aerotech, Earthstar, USDA, NPS, US Census Bureau, USDA, USFWS

DISTRICT 2 - MAJOR CRIMES BETWEEN - APR 15 - APR 28 2024							
Inci_Id	Offense	Date_Rept	Streetnb	Street	Hour	Dow	Dist
24016755	BURGLARY-BREAKING & ENTERING	4/24/2024	93	FOWLER ST	1402	WE	2
24016868	BURGLARY-BREAKING & ENTERING	4/24/2024	1279	WHALLEY AVE	2159	WE	2
24017325	LARCENY-FROM VEHICLE	4/28/2024	400	BLAKE ST	1555	SU	2
24016077	MOTOR VEHICLE THEFT (NH STEAL)	4/19/2024	12	HILLTOP RD	1012	FR	2
24015640	MOTOR VEHICLE THEFT (NH STEAL)	4/16/2024	685	FOUNTAIN ST	641	MO	2
24016690	MOTOR VEHICLE THEFT (NH STEAL)	4/24/2024	88	EMERSON ST	744	WE	2
24016751	MOTOR VEHICLE THEFT (NH STEAL)	4/24/2024	1570	WHALLEY AVE	1354	WE	2
24015817	ROBBERY	4/17/2024	30	POND LILY AVE	1433	WE	2

WEEKLY CRIME / CFS COMPARISON REPORT

This report covers periods:

Current Week	4/22/2024	to	4/28/2024	(Monday-Sunday)
Prior Week	4/15/2024	to	4/21/2024	(Prior Week)
Last 4 Weeks	4/1/2024	to	4/28/2024	(28 Day Period)
Year to Date (YTD)	1/1/2024	to	4/28/2024	

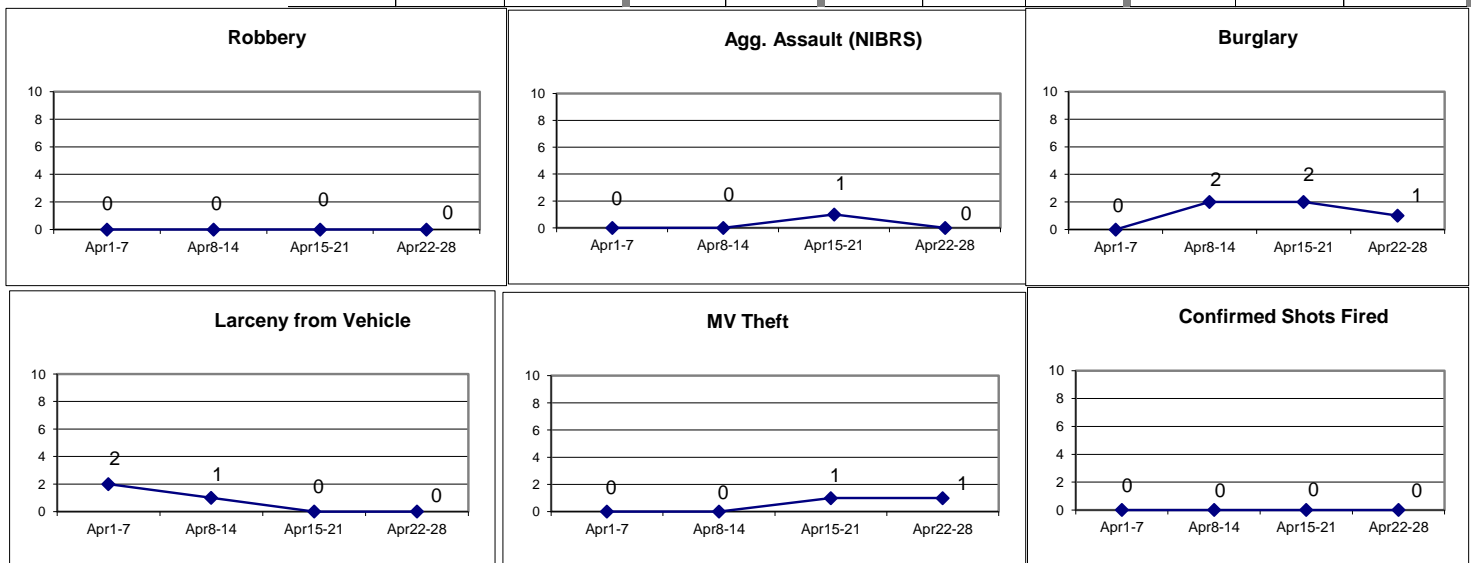


Each period is compared to the same period in the previous year.

DISTRICT 3 - HILL SOUTH

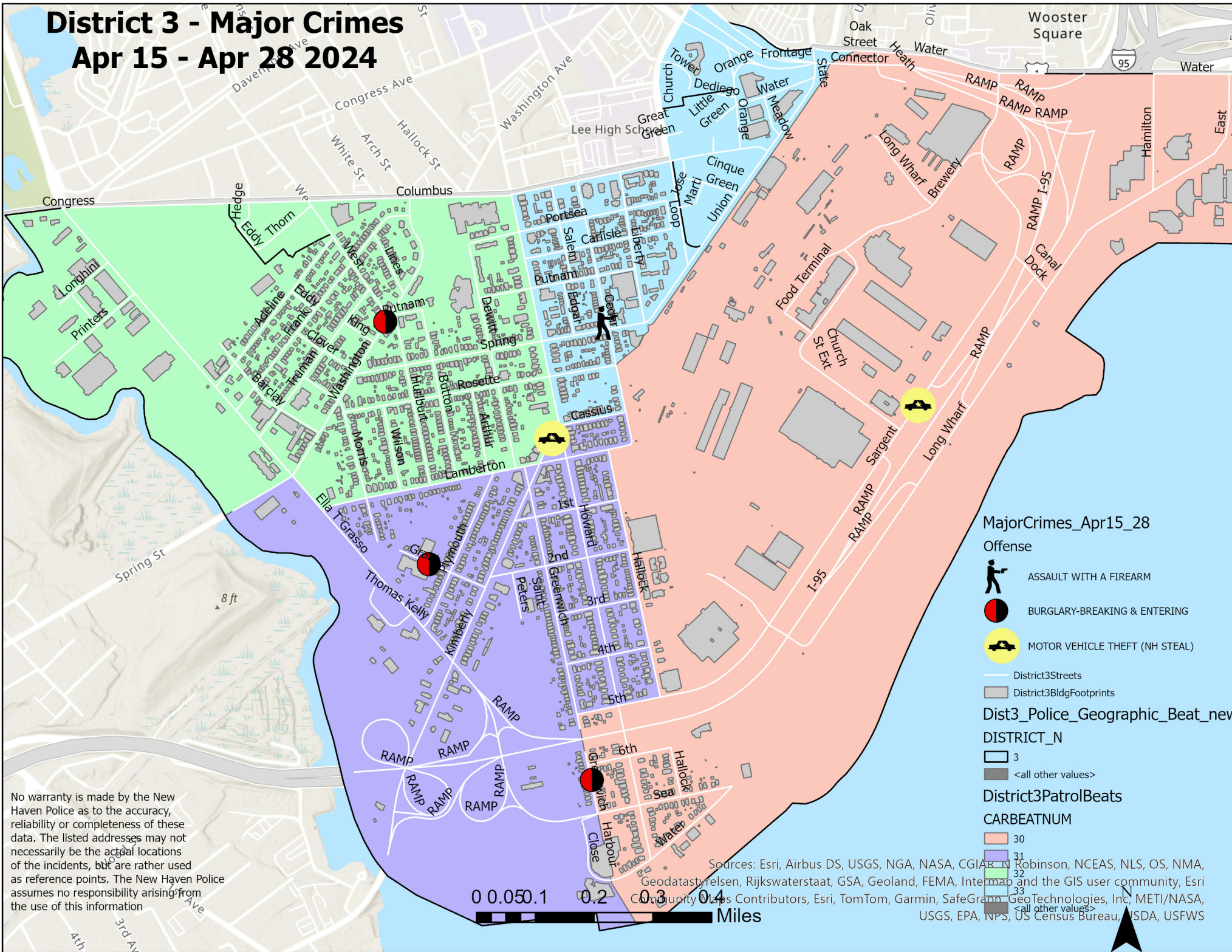
Incident Reports

	Week to Date			Prior Week		28 days			Year to Date		
	2024	2023	Cng	2024	Cng	2024	2023	Cng	2024	2023	Cng
VIOLENT CRIME:											
Murder Victims	0	0	--	0	--	0	0	--	0	0	--
Reported Rape Cases	0	0	--	0	--	0	1	-100.0%	0	1	-100.0%
Robbery with Firearm	0	0	--	0	--	0	0	--	1	5	-80.0%
Other Robbery	0	1	-100.0%	0	--	0	1	-100.0%	1	2	-50.0%
Assault with Firearm Victims	0	0	--	1	-100.0%	1	0	--	2	2	0.0%
Agg. Assault (NIBRS)	0	0	--	1	-100.0%	1	0	--	5	6	-16.7%
Total:	0	1	-100.0%	2	-100.0%	2	2	0.0%	9	16	-43.8%
PROPERTY CRIME:											
Burglary	1	1	0.0%	2	-50.0%	5	2	150.0%	10	12	-16.7%
MV Theft	1	1	0.0%	1	0.0%	2	9	-77.8%	17	27	-37.0%
Larceny from Vehicle	0	0	--	0	--	3	3	0.0%	10	9	11.1%
Other Larceny	4	4	0.0%	6	-33.3%	19	20	-5.0%	69	59	16.9%
Total:	6	6	0.0%	9	-33.3%	29	34	-14.7%	106	107	-0.9%
OTHER CRIME:											
Simple Assault	2	2	0.0%	2	0.0%	11	8	37.5%	27	20	35.0%
Drugs & Narcotics	0	1	-100.0%	1	-100.0%	6	3	100.0%	17	19	-10.5%
Vandalism	2	3	-33.3%	1	100.0%	7	7	0.0%	42	36	16.7%
Intimidation/Threatening	5	3	66.7%	2	150.0%	9	17	-47.1%	59	59	0.0%
Weapons Violation	0	0	--	0	--	2	2	0.0%	8	12	-33.3%
Total:	9	9	0.0%	6	50.0%	35	37	-5.4%	153	146	4.8%
Motor Vehicle Stops	48	349	-86.2%	55	-12.7%	236	349	-32.4%	909	870	4.5%
Confirmed Shots Fired	0	0	--	0	--	0	4	-100.0%	8	14	-42.9%



District 3 - Major Crimes

Apr 15 - Apr 28 2024



No warranty is made by the New Haven Police as to the accuracy, reliability or completeness of these data. The listed addresses may not necessarily be the actual locations of the incidents, but are rather used as reference points. The New Haven Police assumes no responsibility arising from the use of this information



MajorCrimes_Apr15_28

Offense

- ASSAULT WITH A FIREARM
- BURGLARY-BREAKING & ENTERING
- MOTOR VEHICLE THEFT (NH STEAL)

District3Streets

- District3Streets

District3BldgFootprints

- District3BldgFootprints

Dist3_Police_Geographic_Beat_new

DISTRICT_N


- 3
- <all other values>

District3PatrolBeats

CARBEATNUM

- 30
- 31
- 32
- 33
- <all other values>

Sources: Esri, Airbus DS, USGS, NGA, NASA, CGIAR, Robinson, NCEAS, NLS, OS, NMA, Geodastylelsen, Rijkswaterstaat, GSA, Geoland, FEMA, Intermap and the GIS user community, Esri, Community Maps Contributors, Esri, TomTom, Garmin, SafeGram, GeoTechnologies, Inc, METI/NASA, USGS, EPA, NPS, US Census Bureau, SDA, USFWS



DISTRICT 3 - MAJOR CRIMES BETWEEN - APR 15 - APR 28 2024							
Inci_Id	Offense	Date_Rept	Streetnbr	Street	Hour	Dow	Dist
24016152	ASSAULT WITH A FIREARM	4/19/2024	110	CEDAR ST	2233	FR	3
24015531	BURGLARY-BREAKING & ENTERING	4/15/2024	48	GRANT ST	957	MO	3
24015756	BURGLARY-BREAKING & ENTERING	4/17/2024	607	WASHINGTON AVE	808	WE	3
24016802	BURGLARY-BREAKING & ENTERING	4/24/2024	99	GREENWICH AVE	1522	WE	3
24015873	MOTOR VEHICLE THEFT (NH STEAL)	4/17/2024	14	KIMBERLY AVE	1735	WE	3
24017126	MOTOR VEHICLE THEFT (NH STEAL)	4/26/2024	175	SARGENT DR	1450	FR	3

WEEKLY CRIME / CFS COMPARISON REPORT

This report covers periods:

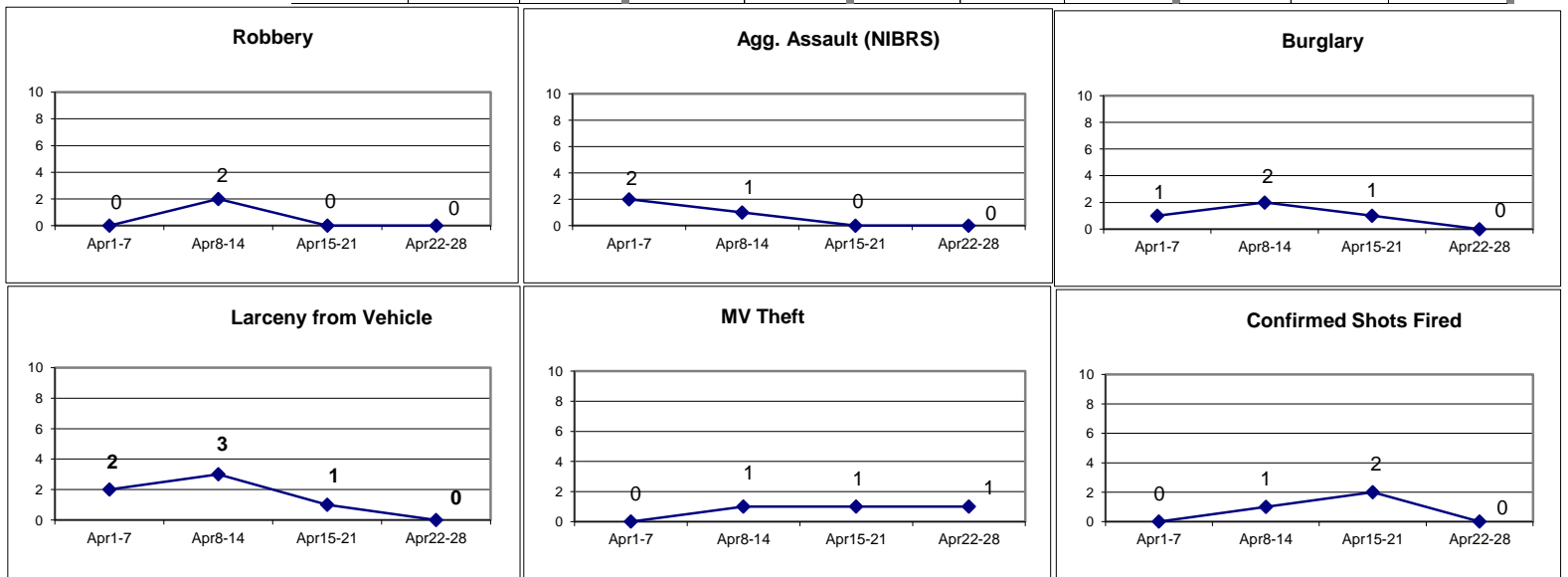
Current Week	4/22/2024	to	4/28/2024	(Monday-Sunday)
Prior Week	4/15/2024	to	4/21/2024	(Prior Week)
Last 4 Weeks	4/1/2024	to	4/28/2024	(28 Day Period)
Year to Date (YTD)	1/1/2024	to	4/28/2024	



Each period is compared to the same period in the previous year.

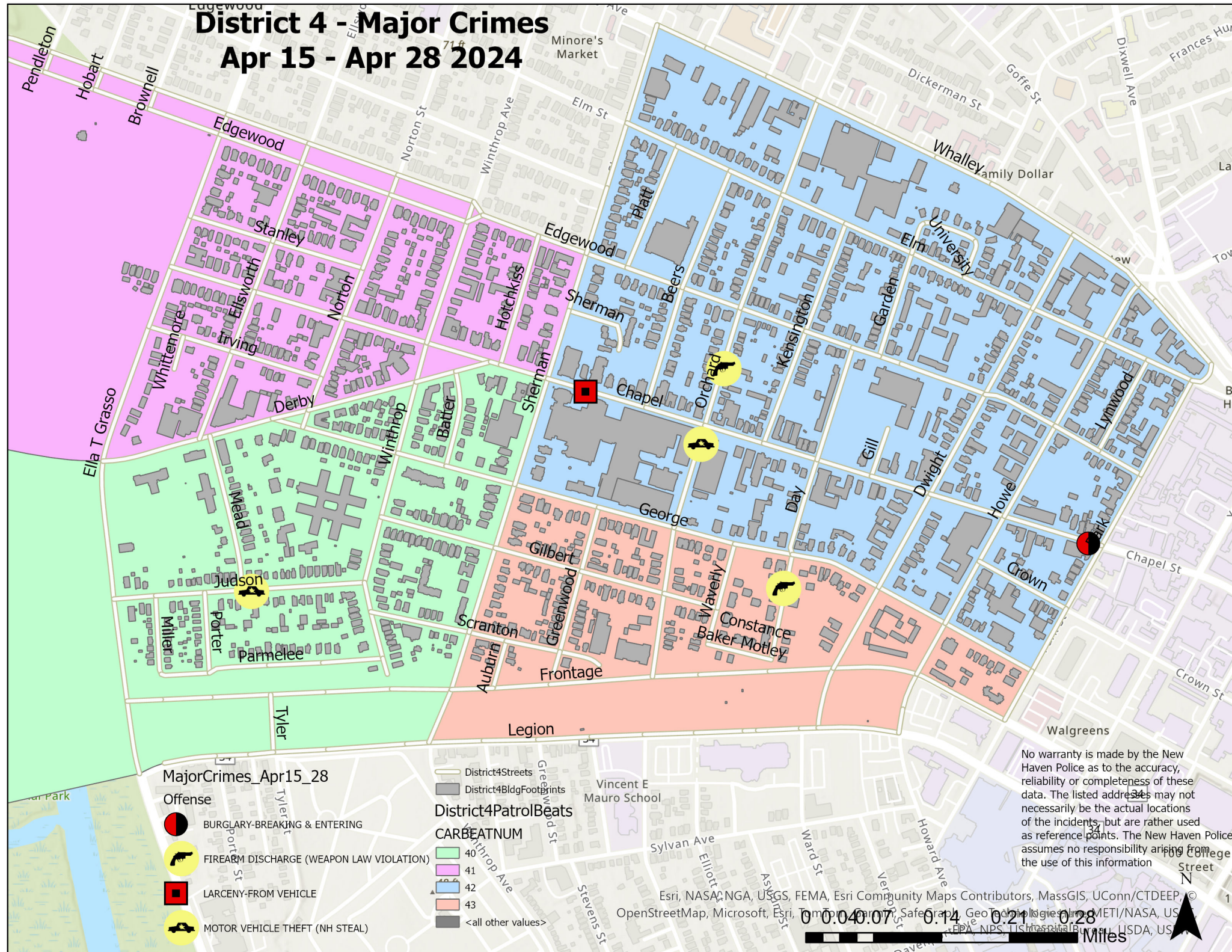
DISTRICT 4 - DWIGHT

	Week to Date			Prior Week		28 days			Year to Date		
	2024	2023	Cng	2024	Cng	2024	2023	Cng	2024	2023	Cng
VIOLENT CRIME:											
Murder Victims	0	0	--	0	--	0	0	--	0	1	-100.0%
Reported Rape Cases	0	0	--	0	--	0	0	--	2	3	-33.3%
Robbery with Firearm	0	0	--	0	--	0	0	--	6	2	200.0%
Other Robbery	0	1	-100.0%	0	--	2	2	0.0%	4	1	300.0%
Assault with Firearm Victims	0	0	--	0	--	0	0	--	0	1	-100.0%
Agg. Assault (NIBRS)	1	1	0.0%	0	--	4	1	300.0%	6	5	20.0%
Total:	1	2	-50.0%	0	--	6	3	100.0%	18	13	38.5%
PROPERTY CRIME:											
Burglary	0	1	-100.0%	1	-100.0%	4	3	33.3%	13	19	-31.6%
MV Theft	1	6	-83.3%	1	0.0%	3	23	-87.0%	28	73	-61.6%
Larceny from Vehicle	0	2	-100.0%	1	-100.0%	6	8	-25.0%	41	19	115.8%
Other Larceny	5	6	-16.7%	5	0.0%	18	31	-41.9%	168	101	66.3%
Total:	6	15	-60.0%	8	-25.0%	31	65	-52.3%	250	212	17.9%
OTHER CRIME:											
Simple Assault	0	0	--	2	-100.0%	3	1	200.0%	23	17	35.3%
Drugs & Narcotics	0	0	--	0	--	1	0	--	8	4	100.0%
Vandalism	2	11	-81.8%	1	100.0%	11	30	-63.3%	90	91	-1.1%
Intimidation/Threatening	4	3	33.3%	6	-33.3%	17	12	41.7%	62	59	5.1%
Weapons Violation	0	1	-100.0%	0	--	1	1	0.0%	2	8	-75.0%
Total:	6	15	-60.0%	9	-33.3%	33	44	-25.0%	185	179	3.4%
Motor Vehicle Stops	3	86	-96.5%	6	-50.0%	30	86	-65.1%	264	315	-16.2%
Confirmed Shots Fired	0	0	--	2	-100.0%	3	1	200.0%	4	6	-33.3%



District 4 - Major Crimes

Apr 15 - Apr 28 2024



MajorCrimes_Apr15_28

- Offense**
- BURGLARY-BREAKING & ENTERING
 - FIREARM DISCHARGE (WEAPON LAW VIOLATION)
 - LARCENY-FROM VEHICLE
 - MOTOR VEHICLE THEFT (NH STEAL)

- District4PatrolBeats**
- CARBEATNUM**
- 40
 - 41
 - 42
 - 43
 - <all other values>

No warranty is made by the New Haven Police as to the accuracy, reliability or completeness of these data. The listed addresses may not necessarily be the actual locations of the incidents, but are rather used as reference points. The New Haven Police assumes no responsibility arising from the use of this information.

DISTRICT 4 MAJOR CRIMES BETWEEN - APR 15 - APR 28 2024							
Inci_Id	Offense	Date_Rept	Streetnbr	Street	Hour	Dow	Dist
24015914	BURGLARY-BREAKING & ENTERING	4/18/2024	1182	CHAPEL ST	242	TH	4
24015682	FIREARM DISCHARGE (WEAPON LAW	4/16/2024	365	ORCHARD ST	1209	TU	4
24015721	FIREARM DISCHARGE (WEAPON LAW	4/16/2024	84	DAY ST	1918	TU	4
24015508	LARCENY-FROM VEHICLE	4/15/2024	1450	CHAPEL ST	306	MO	4
24016140	MOTOR VEHICLE THEFT (NH STEAL)	4/19/2024	58	JUDSON AVE	2024	FR	4
24016641	MOTOR VEHICLE THEFT (NH STEAL)	4/23/2024	323	ORCHARD ST	1742	TU	4

WEEKLY CRIME / CFS COMPARISON REPORT

This report covers periods:

Current Week	4/22/2024	to	4/28/2024	(Monday-Sunday)
Prior Week	4/15/2024	to	4/21/2024	(Prior Week)
Last 4 Weeks	4/1/2024	to	4/28/2024	(28 Day Period)
Year to Date (YTD)	1/1/2024	to	4/28/2024	

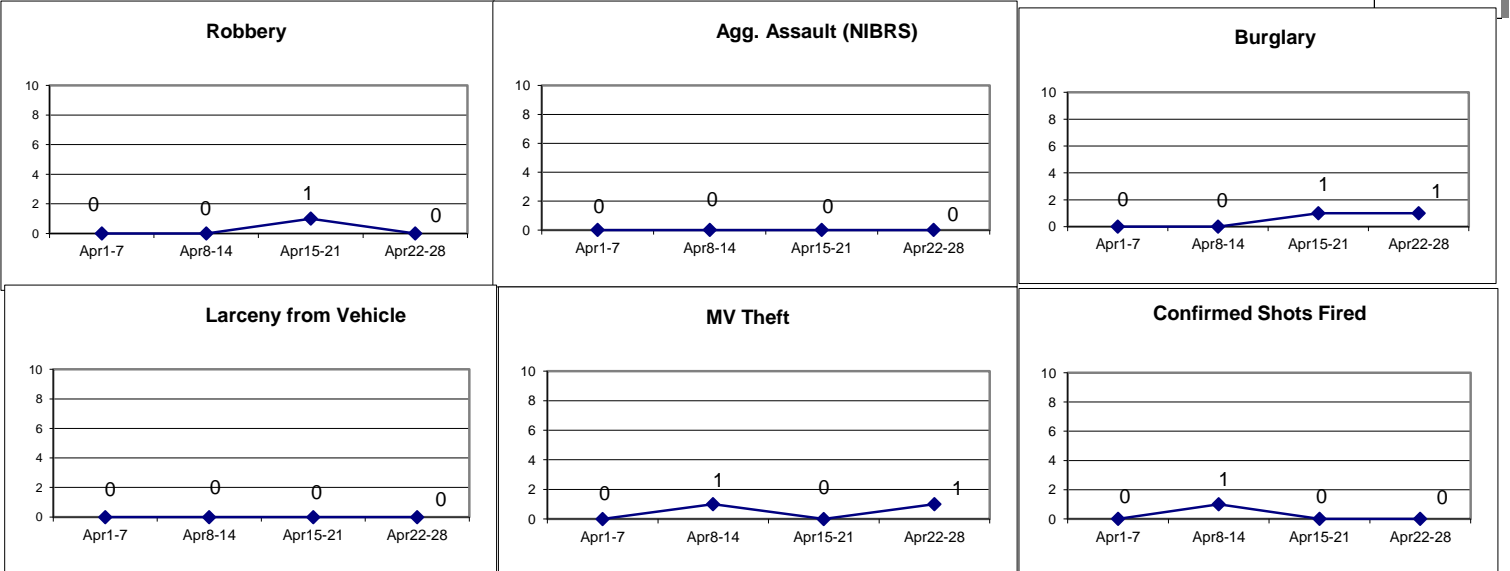


Each period is compared to the same period in the previous year.

DISTRICT 5 - HILL NORTH

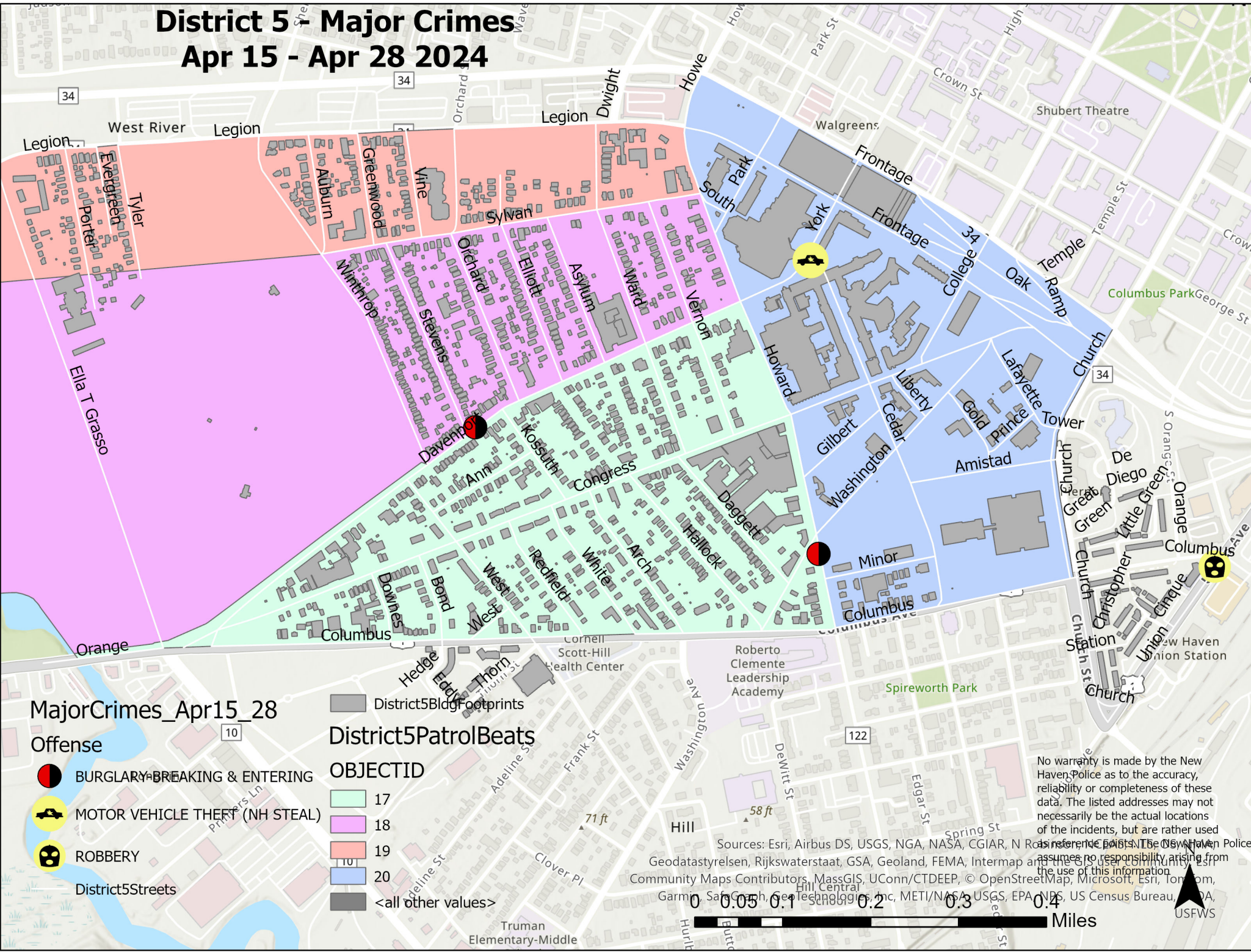
Incident Reports

	Week to Date			Prior Week		28 days			Year to Date		
	2024	2023	Cng	2024	Cng	2024	2023	Cng	2024	2023	Cng
VIOLENT CRIME:											
Murder Victims	0	0	--	0	--	0	0	--	0	0	--
Reported Rape Cases	0	0	--	0	--	1	0	--	1	1	0.0%
Robbery with Firearm	0	0	--	0	--	0	0	--	0	1	-100.0%
Other Robbery	0	0	--	1	-100.0%	1	0	--	3	1	200.0%
Assault with Firearm Victims	0	0	--	0	--	0	0	--	0	3	-100.0%
Agg. Assault (NIBRS)	0	0	--	0	--	0	0	--	4	7	-42.9%
Total:	0	0	--	1	-100.0%	2	0	--	8	13	-38.5%
PROPERTY CRIME:											
Burglary	1	0	--	1	0.0%	2	0	--	4	8	-50.0%
MV Theft	1	0	--	0	--	2	2	0.0%	18	12	50.0%
Larceny from Vehicle	0	1	-100.0%	0	--	0	1	-100.0%	9	9	0.0%
Other Larceny	3	0	--	3	0.0%	10	2	400.0%	34	21	61.9%
Total:	5	1	400.0%	4	25.0%	14	5	180.0%	65	50	30.0%
OTHER CRIME:											--
Simple Assault	0	4	-100.0%	3	-100.0%	6	7	-14.3%	26	19	36.8%
Drugs & Narcotics	2	1	100.0%	1	100.0%	3	2	50.0%	15	10	50.0%
Vandalism	3	3	0.0%	2	50.0%	12	12	0.0%	33	43	-23.3%
Intimidation/Threatening	3	1	200.0%	5	-40.0%	14	17	-17.6%	52	43	20.9%
Weapons Violation	0	1	-100.0%	0	--	0	1	-100.0%	5	5	0.0%
Total:	8	10	-20.0%	11	-27.3%	35	39	-10.3%	131	120	9.2%
Motor Vehicle Stops	27	109	-75.2%	33	-18.2%	100	109	-8.3%	464	312	48.7%
Confirmed Shots Fired	0	1	-100.0%	0	--	1	1	0.0%	2	4	-50.0%









District 5 - Major Crimes

Apr 15 - Apr 28 2024



MajorCrimes_Apr15_28

- Offense**
-  BURGLARY - BREAKING & ENTERING
 -  MOTOR VEHICLE THEFT (NH STEAL)
 -  ROBBERY
- District5Streets

- District5PatrolBeats**
- OBJECTID**
-  17
 -  18
 -  19
 -  20
 -  <all other values>

No warranty is made by the New Haven Police as to the accuracy, reliability or completeness of these data. The listed addresses may not necessarily be the actual locations of the incidents, but are rather used as reference points. The New Haven Police assumes no responsibility arising from the use of this information.

Sources: Esri, Airbus DS, USGS, NGA, NASA, CGIAR, NRS, reference points, The New Haven Police, Geodastys, Rijkswaterstaat, GSA, Geoland, FEMA, Intermap and the GIS user community, Esri, Community Maps Contributors, MassGIS, UConn/CTDEEP, © OpenStreetMap, Microsoft, Esri, TomTom, Garmin, Safe Graph, Geo Technologies, Inc, METI/NASA, USGS, EPA, NPS, US Census Bureau, NOAA, USFWS

0 0.05 0.1 0.2 0.3 0.4 Miles

DISTRICT 5 - MAJOR CRIMES BETWEEN - APR 15 - APR 28 2024							
Inci_Id	Offense	Date_Rept	Streetnbr	Street	Hour_	Dow	Dist
24016303	BURGLARY-BREAKING & ENTERIN	4/21/2024	660	HOWARD AVE	715	SU	5
24017215	BURGLARY-BREAKING & ENTERIN	4/27/2024	253	DAVENPORT A\	921	SA	5
24017119	MOTOR VEHICLE THEFT (NH STEA	4/26/2024	450	CEDAR ST/YOR	1344	FR	5
24016263	ROBBERY	4/20/2024	49	UNION AVE	1925	SA	5

WEEKLY CRIME / CFS COMPARISON REPORT

This report covers periods:

Current Week	4/22/2024	to	4/28/2024	(Monday-Sunday)
Prior Week	4/15/2024	to	4/21/2024	(Prior Week)
Last 4 Weeks	4/1/2024	to	4/28/2024	(28 Day Period)
Year to Date (YTD)	1/1/2024	to	4/28/2024	

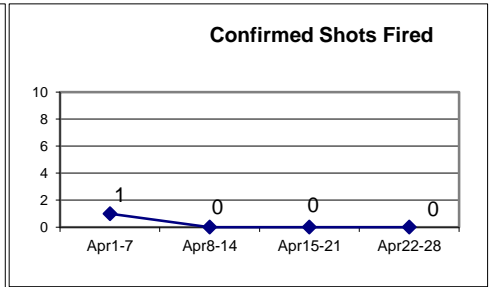
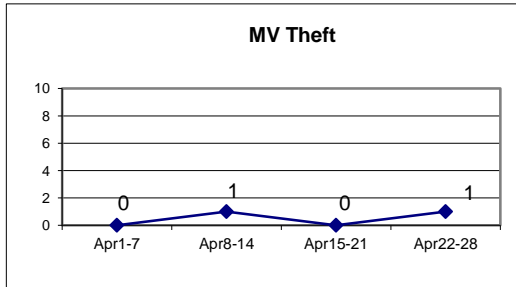
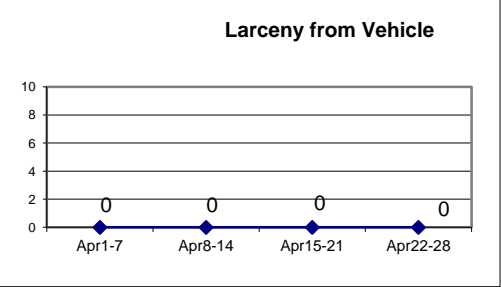
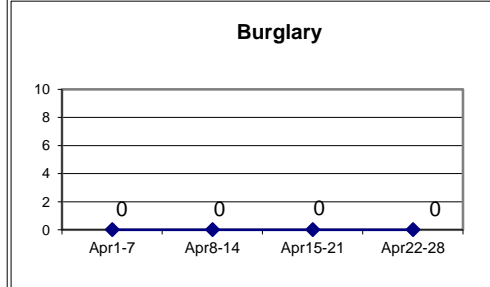
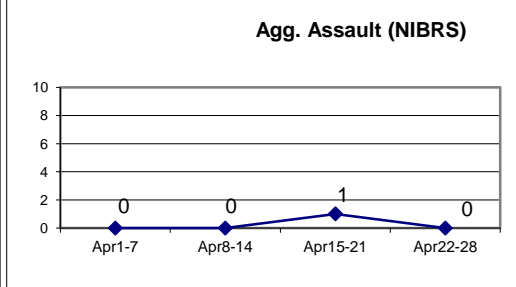
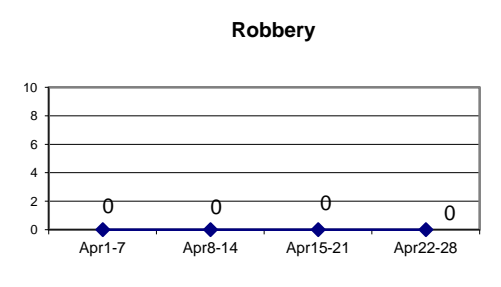


Each period is compared to the same period in the previous year.

DISTRICT 6 - DIXWELL

Incident Reports

	Week to Date			Prior Week		28 days			Year to Date		
	2024	2023	Cng	2024	Cng	2024	2023	Cng	2024	2023	Cng
VIOLENT CRIME:											
Murder Victims	0	0	--	0	--	0	0	--	0	0	--
Reported Rape Cases	0	0	--	0	--	0	0	--	2	0	--
Robbery with Firearm	0	0	--	0	--	0	0	--	0	0	--
Other Robbery	0	0	--	0	--	0	0	--	0	2	-100.0%
Assault with Firearm Victims	0	0	--	1	-100.0%	2	0	--	2	6	-66.7%
Agg. Assault (NIBRS)	0	0	--	1	-100.0%	1	0	--	4	6	-33.3%
Total:	0	0	--	2	-100.0%	3	0	--	8	14	-42.9%
PROPERTY CRIME:											
Burglary	0	0	--	0	--	0	0	--	1	6	-83.3%
MV Theft	1	0	--	0	--	2	2	0.0%	5	9	-44.4%
Larceny from Vehicle	0	0	--	0	--	0	0	--	0	3	-100.0%
Other Larceny	2	0	--	0	--	3	7	-57.1%	13	16	-18.8%
Total:	3	0	--	0	--	5	9	-44.4%	19	34	-44.1%
OTHER CRIME:											
Simple Assault	1	0	--	0	--	2	0	--	7	9	-22.2%
Drugs & Narcotics	0	0	--	1	-100.0%	1	0	--	1	1	0.0%
Vandalism	0	3	-100.0%	0	--	1	7	-85.7%	14	15	-6.7%
Intimidation/Threatening	0	2	-100.0%	2	-100.0%	3	7	-57.1%	17	18	-5.6%
Weapons Violation	0	0	--	0	--	1	1	0.0%	2	2	0.0%
Total:	1	5	-80.0%	3	-66.7%	8	15	-46.7%	41	45	-8.9%
Motor Vehicle Stops	1	20	-95.0%	1	0.0%	13	20	-35.0%	87	90	-3.3%
Confirmed Shots Fired	0	0	--	0	--	1	2	-50.0%	5	7	-28.6%



DISTRICT 6 - MAJOR CRIMES BETWEEN - APR 15 - APR 28 2024							
Inci_Id	Offense	Date_Rept	Streetnbr	Street	Hour_	Dow	Dist
24016864	MOTOR VEHICLE THEFT (NH STEAL	4/24/2024	69	WEBSTER ST	2119	WE	6
24015615	ASSAULT WITH A FIREARM	4/15/2024	267	WINCHESTER A	1958	MO	6

WEEKLY CRIME / CFS COMPARISON REPORT

This report covers periods:

Current Week	4/22/2024	to	4/28/2024	(Monday-Sunday)
Prior Week	4/15/2024	to	4/21/2024	(Prior Week)
Last 4 Weeks	4/1/2024	to	4/28/2024	(28 Day Period)
Year to Date (YTD)	1/1/2024	to	4/28/2024	

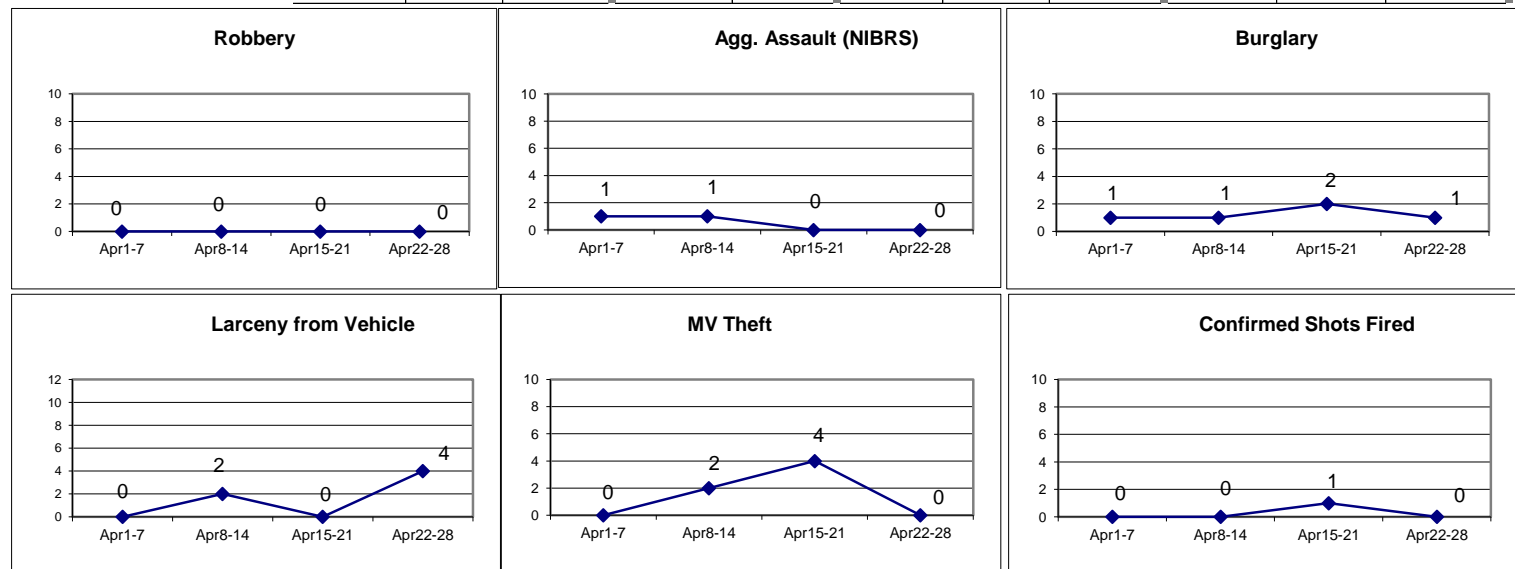


Each period is compared to the same period in the previous year.

DISTRICT 7 - NEWHALLVILLE

Incident Reports

	Week to Date			Prior Week		28 days			Year to Date		
	2024	2023	Cng	2024	Cng	2024	2023	Cng	2024	2023	Cng
VIOLENT CRIME:											
Murder Victims	0	0	--	0	--	0	0	--	1	1	0.0%
Reported Rape Cases	0	0	--	0	--	0	0	--	2	0	--
Robbery with Firearm	0	0	--	0	--	0	0	--	4	4	0.0%
Other Robbery	0	0	--	0	--	0	0	--	3	3	0.0%
Assault with Firearm Victims	0	0	--	0	--	3	1	200.0%	7	6	16.7%
Agg. Assault (NIBRS)	0	0	--	0	--	2	1	100.0%	12	12	0.0%
Total:	0	0	--	0	--	5	2	150.0%	29	26	11.5%
PROPERTY CRIME:											
Burglary	1	3	-66.7%	2	-50.0%	5	9	-44.4%	12	20	-40.0%
MV Theft	0	2	-100.0%	4	-100.0%	6	6	0.0%	44	39	12.8%
Larceny from Vehicle	4	4	0.0%	0	--	6	5	20.0%	19	12	58.3%
Other Larceny	5	3	66.7%	7	-28.6%	17	21	-19.0%	92	86	7.0%
Total:	10	12	-16.7%	13	-23.1%	34	41	-17.1%	167	157	6.4%
OTHER CRIME:											
Simple Assault	2	0	--	1	100.0%	5	0	--	23	16	43.8%
Drugs & Narcotics	0	0	--	0	--	0	0	--	5	2	150.0%
Vandalism	4	12	-66.7%	3	33.3%	14	33	-57.6%	77	86	-10.5%
Intimidation/Threatening	2	3	-33.3%	4	-50.0%	9	18	-50.0%	53	71	-25.4%
Weapons Violation	1	0	--	1	0.0%	2	2	0.0%	5	6	-16.7%
Total:	9	15	-40.0%	9	0.0%	30	53	-43.4%	163	181	-9.9%
Motor Vehicle Stops	53	43	23.3%	6	783.3%	94	43	118.6%	599	315	90.2%
Confirmed Shots Fired	0	0	--	1	-100.0%	1	3	-66.7%	12	16	-25.0%



DISTRICT 7 - MAJOR CRIMES BETWEEN - APR 15 - APR 28 2024						
Inci_Id	Offense	Date_Rept	Streetn	Street	Hour_	Dow Dist
24016108	BURGLARY-BREAKING & ENTERIN	4/19/2024	819	SHERMAN AVE	1509	FR 7
24015575	BURGLARY-BREAKING & ENTERIN	4/21/2024	898	STATE ST	1947	MO 7
24017250	BURGLARY-BREAKING & ENTERIN	4/27/2024	138	BRADLEY ST	1815	SA 7
24015583	FIREARM DISCHARGE (WEAPON LA	4/15/2024	160	HAZEL ST	1654	MO 7
24017101	LARCENY-FROM VEHICLE	4/26/2024	151	EAGLE ST	1255	FR 7
24016882	LARCENY-FROM VEHICLE	4/25/2024	80	EDWARDS ST	626	TH 7
24016446	LARCENY-FROM VEHICLE	4/22/2024	4	SAINT RONAN TER	1100	MO 7
24016691	LARCENY-FROM VEHICLE	4/24/2024	178	BASSETT ST	642	WE 7
24015641	MOTOR VEHICLE THEFT (NH STEAL	4/16/2024	39	FARNUM DR	724	TU 7
24015772	MOTOR VEHICLE THEFT (NH STEAL	4/17/2024	86	SHEPARD ST	1053	WE 7
24015801	MOTOR VEHICLE THEFT (NH STEAL	4/17/2024	216	BISHOP ST	1302	WE 7
24015749	MOTOR VEHICLE THEFT (NH STEAL	4/17/2024	387	SHELTON AVE	1403	WE 7

WEEKLY CRIME / CFS COMPARISON REPORT

This report covers periods:

Current Week	4/22/2024	to	4/28/2024	(Monday-Sunday)
Prior Week	4/15/2024	to	4/21/2024	(Prior Week)
Last 4 Weeks	4/1/2024	to	4/28/2024	(28 Day Period)
Year to Date (YTD)	1/1/2024	to	4/28/2024	

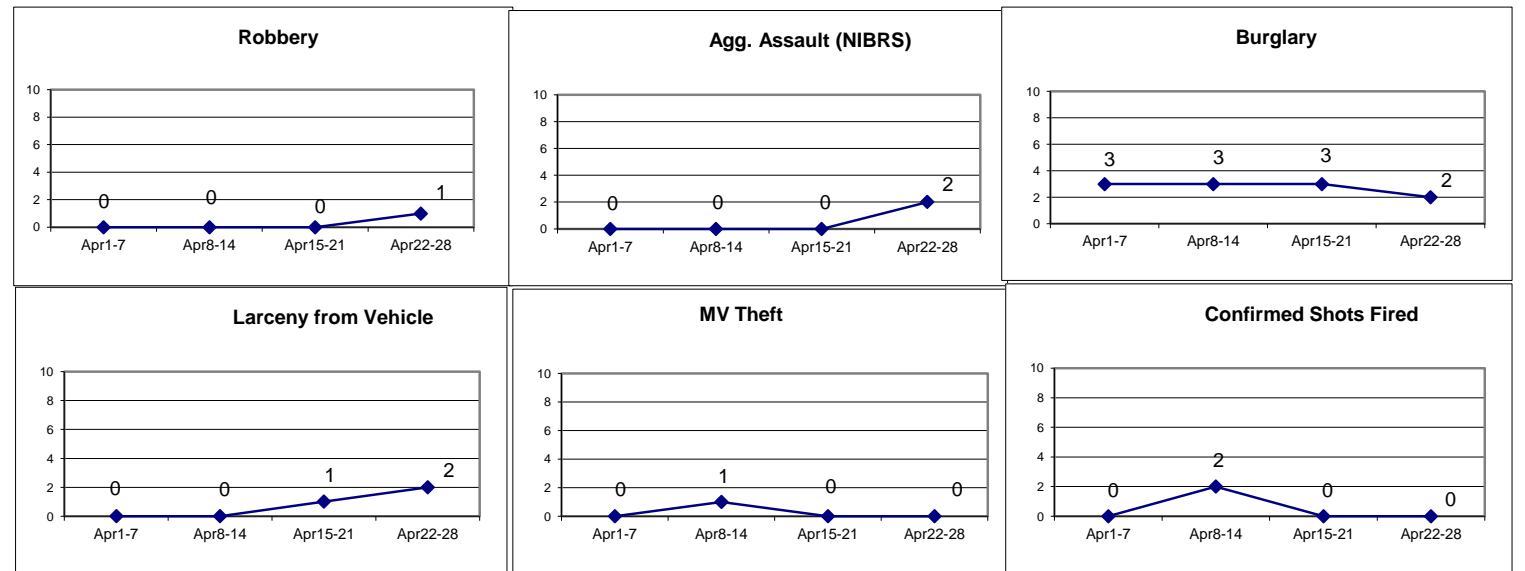


Each period is compared to the same period in the previous year.

DISTRICT 8 - FAIR HAVEN

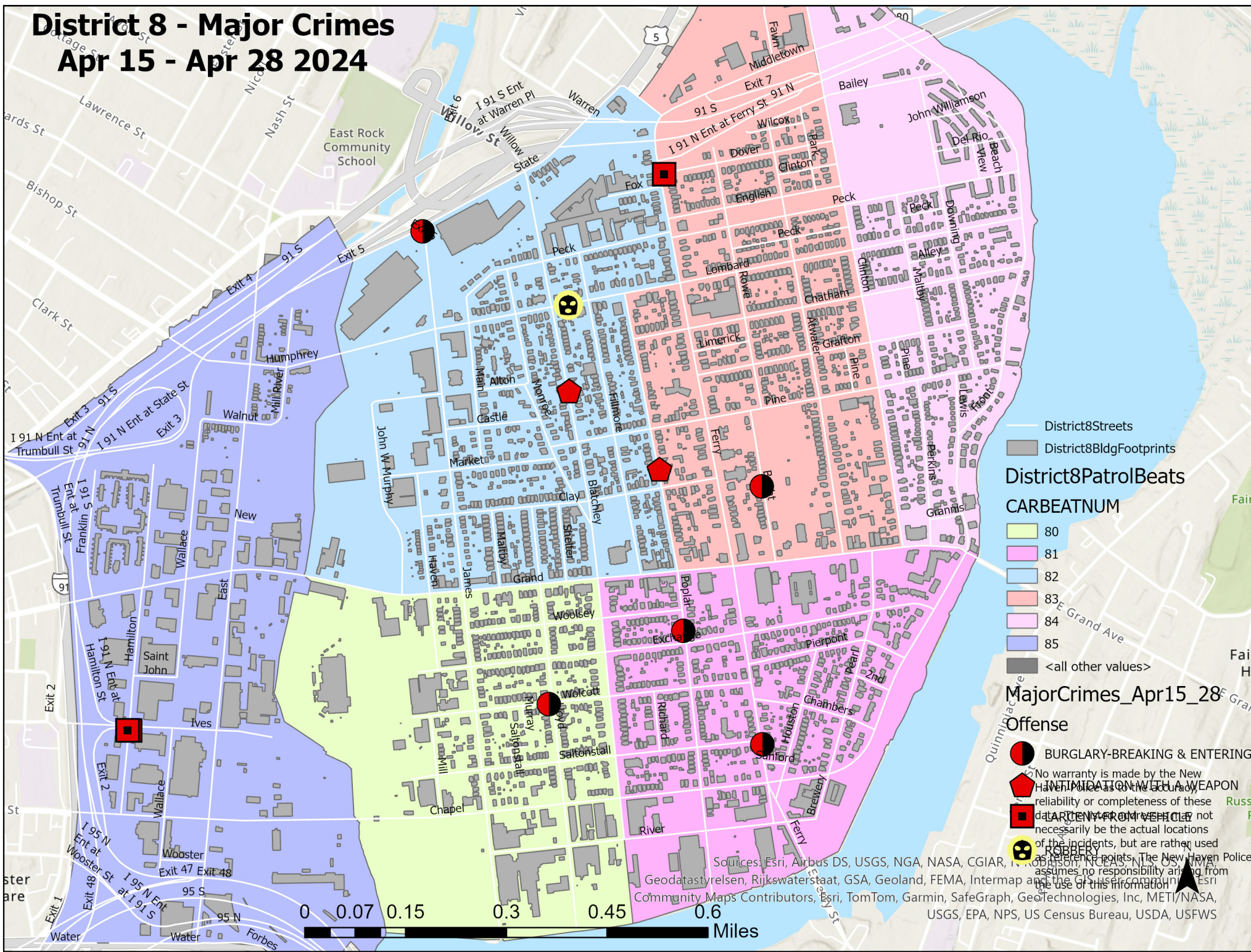
Incident Reports

	Week to Date			Prior Week		28 days			Year to Date		
	2024	2023	Cng	2024	Cng	2024	2023	Cng	2024	2023	Cng
VIOLENT CRIME:											
Murder Victims	0	0	--	0	--	0	1	-100.0%	0	3	-100.0%
Reported Rape Cases	0	0	--	0	--	0	0	--	3	1	200.0%
Robbery with Firearm	0	0	--	0	--	0	0	--	4	1	300.0%
Other Robbery	1	0	--	0	--	1	0	--	9	4	125.0%
Assault with Firearm Victims	0	0	--	0	--	0	1	-100.0%	2	1	100.0%
Agg. Assault (NIBRS)	2	0	--	0	--	2	4	-50.0%	7	6	16.7%
Total:	3	0	--	0	--	3	6	-50.0%	25	16	56.3%
PROPERTY CRIME:											
Burglary	2	1	100.0%	3	-33.3%	11	6	83.3%	42	22	90.9%
MV Theft	0	1	-100.0%	0	--	1	10	-90.0%	21	33	-36.4%
Larceny from Vehicle	2	0	--	1	100.0%	3	0	--	11	18	-38.9%
Other Larceny	1	4	-75.0%	7	-85.7%	13	15	-13.3%	52	67	-22.4%
Total:	5	6	-16.7%	11	-54.5%	28	31	-9.7%	126	140	-10.0%
OTHER CRIME:											
Simple Assault	2	2	0.0%	1	100.0%	5	6	-16.7%	17	31	-45.2%
Drugs & Narcotics	1	1	0.0%	0	--	4	4	0.0%	32	23	39.1%
Vandalism	3	2	50.0%	1	200.0%	11	15	-26.7%	51	56	-8.9%
Intimidation/Threatening	4	5	-20.0%	6	-33.3%	19	24	-20.8%	85	92	-7.6%
Weapons Violation	0	0	--	0	--	0	1	-100.0%	4	6	-33.3%
Total:	10	10	0.0%	8	25.0%	39	50	-22.0%	189	208	-9.1%
Motor Vehicle Stops	55	43	27.9%	18	205.6%	121	204	-40.7%	555	982	-43.5%
Confirmed Shots Fired	0	2	-100.0%	0	--	2	4	-50.0%	9	14	-35.7%



District 8 - Major Crimes

Apr 15 - Apr 28 2024



- District8Streets
- District8BldgFootprints
- District8PatrolBeats
- CARBEATNUM
- 80
- 81
- 82
- 83
- 84
- 85
- <all other values>

- MajorCrimes_Apr15_28
- Offense
- BURGLARY-BREAKING & ENTERING
 - INTIMIDATION WITH A WEAPON
 - LARCENY FROM VEHICLE
 - ROBBERY
- No warranty is made by the New Haven Police as to the accuracy, reliability or completeness of these data. The New Haven Police assumes no responsibility arising from the use of this information.
- Sources: Esri, Airbus DS, USGS, NGA, NASA, CGIAR, Intermap and the Community Maps Contributors, Esri, TomTom, Garmin, SafeGraph, GeoTechnologies, Inc, METI/NASA, USGS, EPA, NPS, US Census Bureau, USDA, USFWS



DISTRICT 8 - MAJOR CRIMES BETWEEN - APR 15 - APR 28 2024							
Inci_Id	Offense	Date_Rept	Streetnbr	Street	Hour	Dow	Dist
24015511	BURGLARY-BREAKING & ENTERING	4/15/2024	195	FERRY ST	359	MO	8
24015995	BURGLARY-BREAKING & ENTERING	4/18/2024	214	POPLAR ST	1549	TH	8
24016253	BURGLARY-BREAKING & ENTERING	4/20/2024	156	WOLCOTT ST	1759	SA	8
24016401	BURGLARY-BREAKING & ENTERING	4/22/2024	470	JAMES ST	238	MO	8
24016890	BURGLARY-BREAKING & ENTERING	4/25/2024	50	BRIGHT ST	910	TH	8
24016867	INTIMIDATION WITH A WEAPON	4/24/2024	339	POPLAR ST	2128	WE	8
24017190	INTIMIDATION WITH A WEAPON	4/26/2024	377	BLATCHLEY AVE	2220	FR	8
24016294	LARCENY-FROM VEHICLE	4/21/2024	95	HAMILTON ST	119	SU	8
24016411	LARCENY-FROM VEHICLE	4/22/2024	96	HAMILTON ST/IVES PL	836	MO	8
24017314	LARCENY-FROM VEHICLE	4/28/2024	298	DOVER ST/FERRY ST	1225	SU	8
24017112	ROBBERY	4/26/2024	468	LOMBARD ST	1202	FR	8

This report covers periods:

Current Week	4/22/2024	to	4/28/2024	(Monday-Sunday)
Prior Week	4/15/2024	to	4/21/2024	(Prior Week)
Last 4 Weeks	4/1/2024	to	4/28/2024	(28 Day Period)
Year to Date (YTD)	1/1/2024	to	4/28/2024	

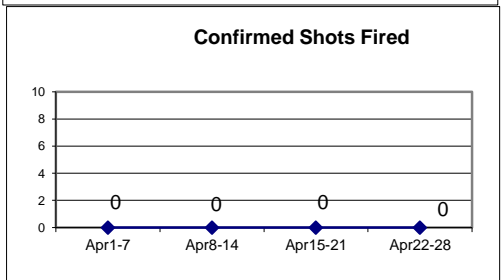
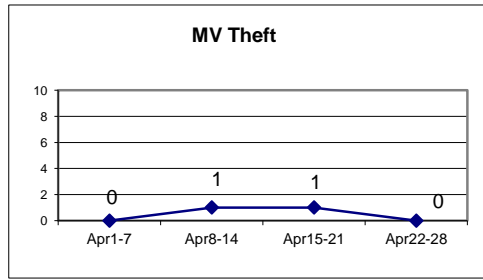
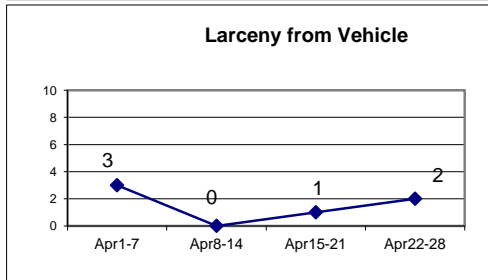
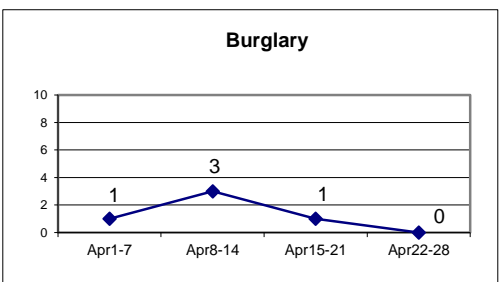
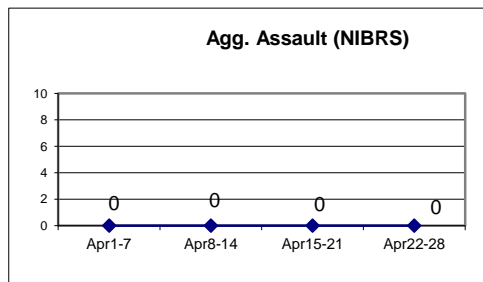
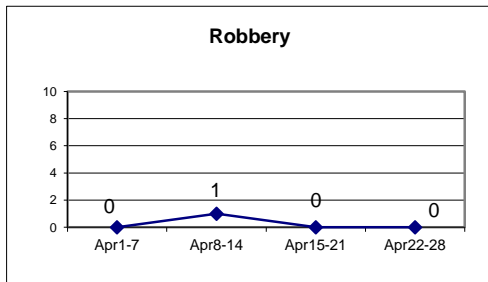


Each period is compared to the same period in the previous year.

DISTRICT 9 - EAST SHORE

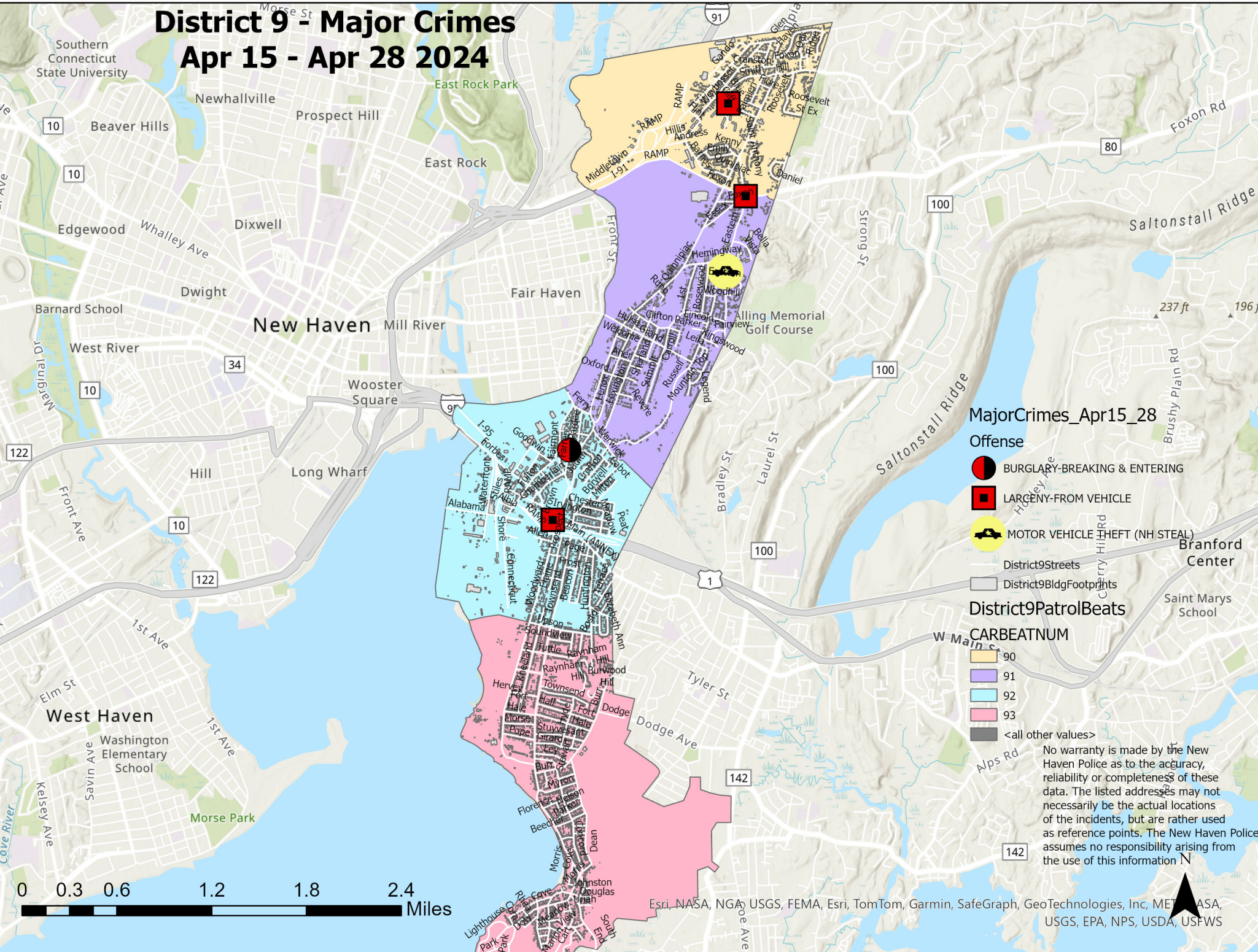
Incident Reports

	Week to Date			Prior Week		28 days			Year to Date		
	2024	2023	Cng	2024	Cng	2024	2023	Cng	2024	2023	Cng
VIOLENT CRIME:											
Murder Victims	0	1	-100.0%	0	--	0	1	-100.0%	1	1	0.0%
Reported Rape Cases	0	0	--	0	--	0	0	--	1	2	-50.0%
Robbery with Firearm	0	0	--	0	--	0	0	--	1	0	--
Other Robbery	0	1	-100.0%	0	--	1	1	0.0%	2	1	100.0%
Assault with Firearm Victims	0	0	--	0	--	0	1	-100.0%	0	1	-100.0%
Agg. Assault (NIBRS)	0	1	-100.0%	0	--	0	2	-100.0%	3	5	-40.0%
Total:	0	3	-100.0%	0	--	1	5	-80.0%	8	10	-20.0%
PROPERTY CRIME:											
Burglary	0	1	-100.0%	1	-100.0%	5	5	0.0%	21	13	61.5%
MV Theft	0	2	-100.0%	1	-100.0%	2	8	-75.0%	33	36	-8.3%
Larceny from Vehicle	2	0	--	1	100.0%	6	2	200.0%	18	14	28.6%
Other Larceny	5	5	0.0%	4	25.0%	18	30	-40.0%	76	158	-51.9%
Total:	7	8	-12.5%	7	0.0%	31	45	-31.1%	148	221	-33.0%
OTHER CRIME:											
Simple Assault	2	2	0.0%	1	100.0%	7	5	40.0%	19	15	26.7%
Drugs & Narcotics	0	0	--	0	--	0	2	-100.0%	3	6	-50.0%
Vandalism	3	2	50.0%	1	200.0%	8	10	-20.0%	57	49	16.3%
Intimidation/Threatening	2	3	-33.3%	6	-66.7%	28	24	16.7%	92	101	-8.9%
Weapons Violation	0	1	-100.0%	0	--	1	1	0.0%	6	8	-25.0%
Total:	7	8	-12.5%	8	-12.5%	44	42	4.8%	177	179	-1.1%
Motor Vehicle Stops	56	203	-72.4%	52	7.7%	275	203	35.5%	936	687	36.2%
Confirmed Shots Fired	0	0	--	0	--	0	1	-100.0%	3	14	-78.6%



District 9 - Major Crimes

Apr 15 - Apr 28 2024



MajorCrimes_Apr15_28

- Offense**
- BURGLARY-BREAKING & ENTERING
 - LARCENY-FROM VEHICLE
 - MOTOR VEHICLE THEFT (NH STEAL)


District9Streets
District9BldgFootprints

District9PatrolBeats

CARBEATNUM

- 90
- 91
- 92
- 93
- <all other values>

No warranty is made by the New Haven Police as to the accuracy, reliability or completeness of these data. The listed addresses may not necessarily be the actual locations of the incidents, but are rather used as reference points. The New Haven Police assumes no responsibility arising from the use of this information N



DISTRICT 9 - MAJOR CRIMES BETWEEN - APR 15 - APR 28 2024						
Inci_Id	Offense	Date_Rept	Streetnbr	Street	Hour_Dow	Dist
24015913	BURGLARY-BREAKING & ENTERING	4/18/2024	91	FARREN AVE	219 TH	9
24015678	LARCENY-FROM VEHICLE	4/16/2024	24	BLUE CLIFF TER	1045 TU	9
24017049	LARCENY-FROM VEHICLE	4/26/2024	401	FORBES AVE	1714 FR	9
24016910	LARCENY-FROM VEHICLE	4/25/2024	415	FOXON BLVD	1206 TH	9
24015840	MOTOR VEHICLE THEFT (NH STEAL)	4/17/2024	315	EASTERN ST	1630 MO	9

WEEKLY CRIME / CFS COMPARISON REPORT

This report covers periods:

Current Week	4/22/2024	to	4/28/2024	(Monday-Sunday)
Prior Week	4/15/2024	to	4/21/2024	(Prior Week)
Last 4 Weeks	4/1/2024	to	4/28/2024	(28 Day Period)
Year to Date (YTD)	1/1/2024	to	4/28/2024	

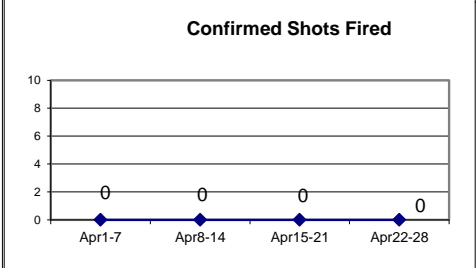
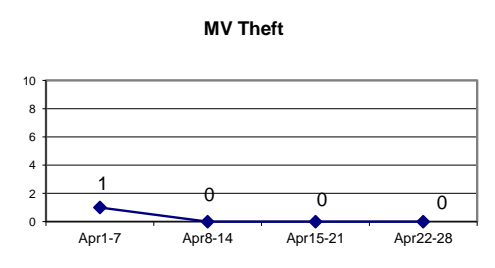
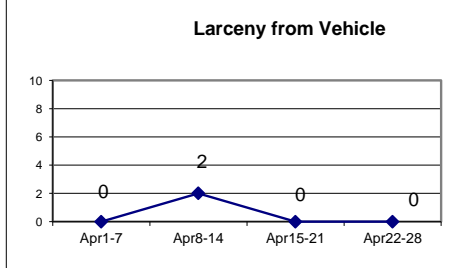
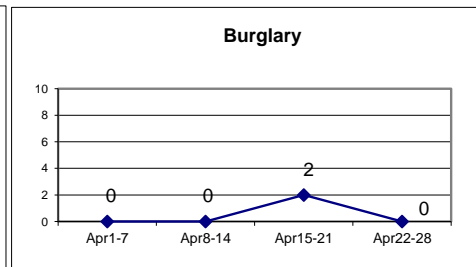
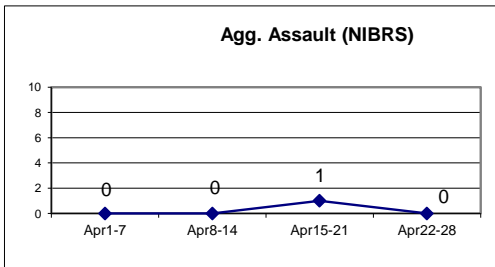
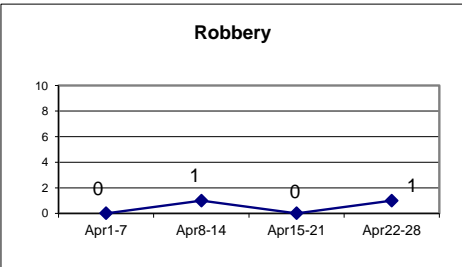


Each period is compared to the same period in the previous year.

DISTRICT 10 - BEAVER HILL

Incident Reports






	Week to Date			Prior Week		28 days			Year to Date		
	2024	2023	Cng	2024	Cng	2024	2023	Cng	2024	2023	Cng
VIOLENT CRIME:											
Murder Victims	0	0	--	0	--	0	0	--	1	3	-66.7%
Reported Rape Cases	0	0	--	0	--	0	0	--	0	0	--
Robbery with Firearm	0	1	-100.0%	0	--	0	2	-100.0%	2	1	100.0%
Other Robbery	1	0	--	0	--	2	3	-33.3%	7	5	40.0%
Assault with Firearm Victims	0	0	--	0	--	1	0	--	1	3	-66.7%
Agg. Assault (NIBRS)	0	2	-100.0%	1	-100.0%	1	2	-50.0%	7	10	-30.0%
Total:	1	3	-66.7%	1	0.0%	4	7	-42.9%	18	22	-18.2%
PROPERTY CRIME:											
Burglary	0	1	-100.0%	2	-100.0%	2	1	100.0%	8	14	-42.9%
MV Theft	0	3	-100.0%	0	--	1	11	-90.9%	25	44	-43.2%
Larceny from Vehicle	0	0	--	0	--	2	1	100.0%	15	9	66.7%
Other Larceny	0	0	--	5	-100.0%	10	16	-37.5%	57	70	-18.6%
Total:	0	4	-100.0%	7	-100.0%	15	29	-48.3%	105	137	-23.4%
OTHER CRIME:											
Simple Assault	1	1	0.0%	2	-50.0%	6	5	20.0%	17	19	-10.5%
Drugs & Narcotics	0	0	--	0	--	1	1	0.0%	5	6	-16.7%
Vandalism	3	8	-62.5%	2	50.0%	16	28	-42.9%	71	84	-15.5%
Intimidation/Threatening	1	2	-50.0%	4	-75.0%	10	10	0.0%	41	36	13.9%
Weapons Violation	1	1	0.0%	0	--	2	1	100.0%	5	5	0.0%
Total:	6	12	-50.0%	8	-25.0%	35	45	-22.2%	139	150	-7.3%
Motor Vehicle Stops	3	146	-97.9%	10	-70.0%	52	146	-64.4%	325	508	-36.0%
Confirmed Shots Fired	0	0	--	0	--	0	2	-100.0%	6	12	-50.0%



District 10 - Major Crimes






Apr 15 - Apr 28 2024

MajorCrimes_Apr15_28

- Offense**
-  AGGRAVATED ASSAULT
 -  BURGLARY-BREAKING & ENTERING
 -  ROBBERY
 -  District10Streets
 -  District10BldgFootprints

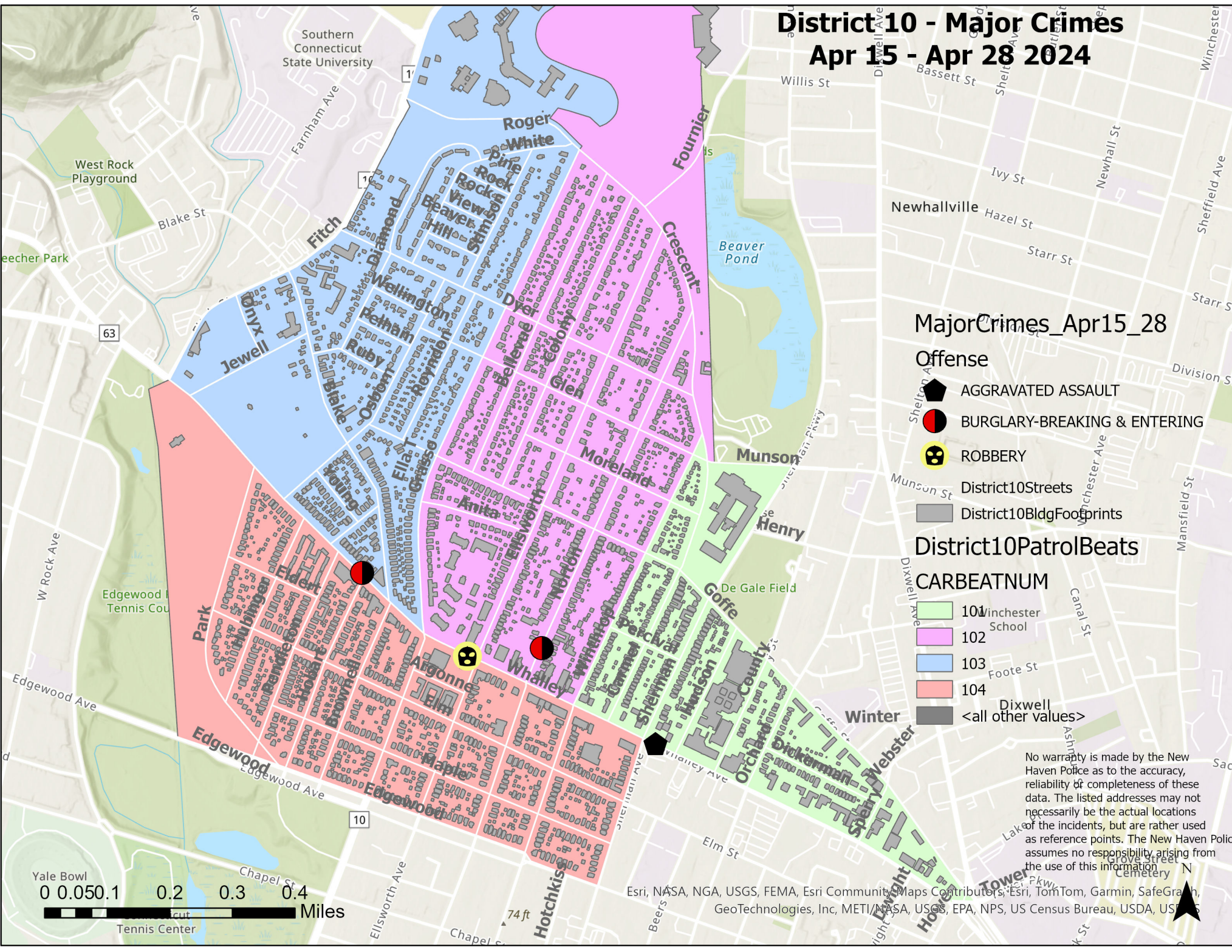
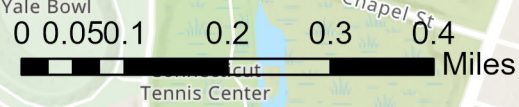
District10PatrolBeats

CARBEATNUM

-  101 Winchester School
-  102 Foote St
-  103 Dixwell
-  104
-  <all other values>

No warranty is made by the New Haven Police as to the accuracy, reliability or completeness of these data. The listed addresses may not necessarily be the actual locations of the incidents, but are rather used as reference points. The New Haven Police assumes no responsibility arising from the use of this information.

Esri, NASA, NGA, USGS, FEMA, Esri Community Maps Contributors, Esri, TomTom, Garmin, SafeGraph, GeoTechnologies, Inc, METI, NASA, USGS, EPA, NPS, US Census Bureau, USDA, USGS



DISTRICT 10 -MAJOR CRIMES BETWEEN - APR 15 - APR 28 2024						
Inci_Id	Offense	Date_Rept	Streetnbr	Street	Hour_Dow	Dist
24016154	AGGRAVATED ASSAULT	4/19/2024	285	WHALLEY AVE	2305 FR	10
24015915	BURGLARY-BREAKING & ENTERING	4/18/2024	545	WHALLEY AVE	248 TH	10
24016213	BURGLARY-BREAKING & ENTERING	4/20/2024	263	NORTON ST	1048 SA	10
24017060	ROBBERY	4/26/2024	436	WHALLEY AVE	902 FR	10