















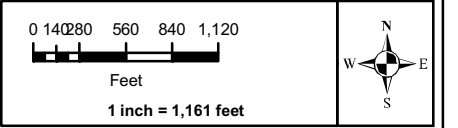


# Aldermanic Ward No. 13

Produced by the  
Office of Information Technology  
Geographic Information System

**Legend**

-  Limited Access
-  Highway
-  Major Road
-  Local Road
-  Minor Road
-  Other Road
-  Ramp
-  Railroad
-  City Boundary
-  Hydrology
-  Wetland
-  Ward
-  Lake / River
-  Ocean
-  Swamp
-  Airport



**Data Location**

Server: GISDB-FS Database: NHMainGIS  
 Name: NHMainGIS.DBO.Airport\_runway  
 Name: NHMainGIS.DBO.UtilityLine\_2007  
 Name: NHMainGIS.DBO.Ward\_2012\_Poly  
 Name: NHMainGIS.DBO.Airport\_boundary  
 Name: NHMainGIS.DBO.CityBoundary\_Line  
 Name: NHMainGIS.DBO.HydrologyArea2007  
 Name: NHMainGIS.DBO.HydrologyLine2007  
 Name: NHMainGIS.DBO.CNH\_StreetCenterlines  
 Name: NHMainGIS.DBO.CityBoundary\_CTTowns

**Data Source**

Hydrography - GNHWPCA, Aerial Photography, 2007  
 Ward - City of New Haven, Board of Aldeman, January 2012  
 Railroad - GNHWPCA, Aerial Photography, 2007

**ATTENTION: DISCLAIMER**

This map is intended for illustrative and Community-Based Planning processes. Every reasonable effort has been made to assure the accuracy of the map and data provided; nevertheless, some information may not be accurate. The City of New Haven assumes no responsibility arising from the use of this information.

No warranty is made by the City of New Haven as to the accuracy, reliability or completeness of these data for individual or aggregate use with other data. Original data compiled from various sources. Spatial information may not meet national map accuracy standards. This information may be updated without notification.

**Map Document Information**

Mxd: Wards\_Individual\_Maps\_2012.mxd Creation Date: January 3, 2013  
 Mxd Location: W:\(Engineer-fs)\Private Last Modified: January 10, 2013  
 \IT\Alec\working\Mxd\  
 Map Prepared by: Alec Vincitorio, GIS Analyst, 946-6538, avincito@newhavenct.net

EAST HAVEN