

**WEEKLY CRIME / CFS COMPARISON REPORT**

**Note:** These numbers are the crime statistics as presented at Department's CompStat meetings and are not the final numbers reported to the State of Connecticut for NIBRS reporting purposes

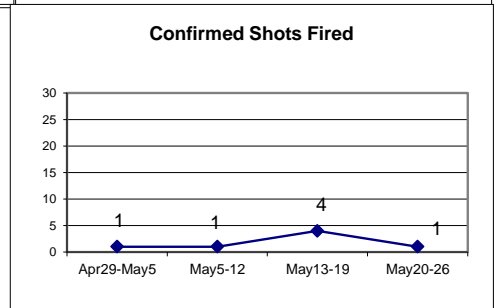
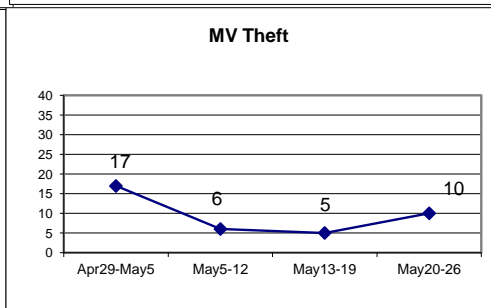
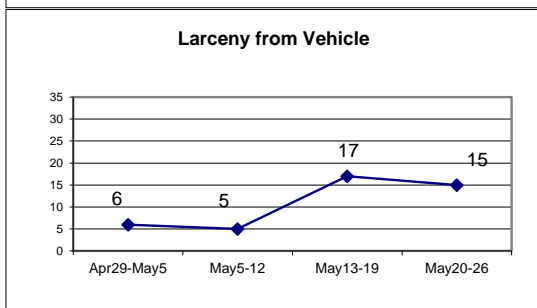
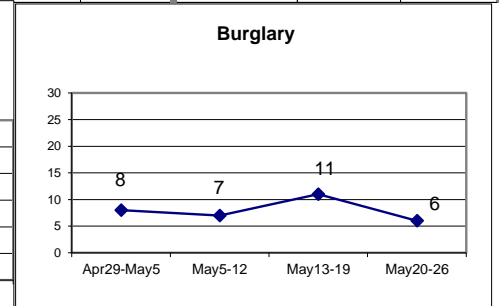
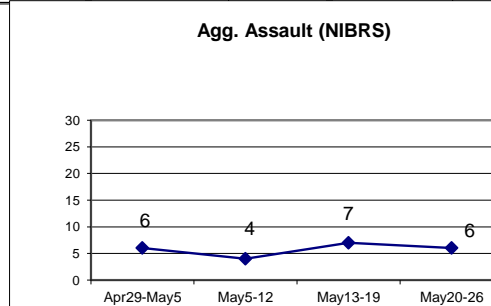
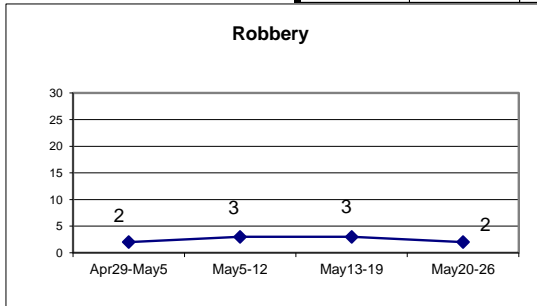
This report covers periods:

<b>Current Week</b>	<b>5/20/2024</b>	<b>to</b>	<b>5/26/2024</b>	(Monday-Sunday)
<b>Prior Week</b>	<b>5/13/2024</b>	<b>to</b>	<b>5/19/2024</b>	(Prior Week)
<b>Last 4 Weeks</b>	<b>4/29/2024</b>	<b>to</b>	<b>5/26/2024</b>	(28 Day Period)
<b>Year to Date (YTD)</b>	<b>1/1/2024</b>	<b>to</b>	<b>5/26/2024</b>	



Each period is compared to the same period in the previous year.

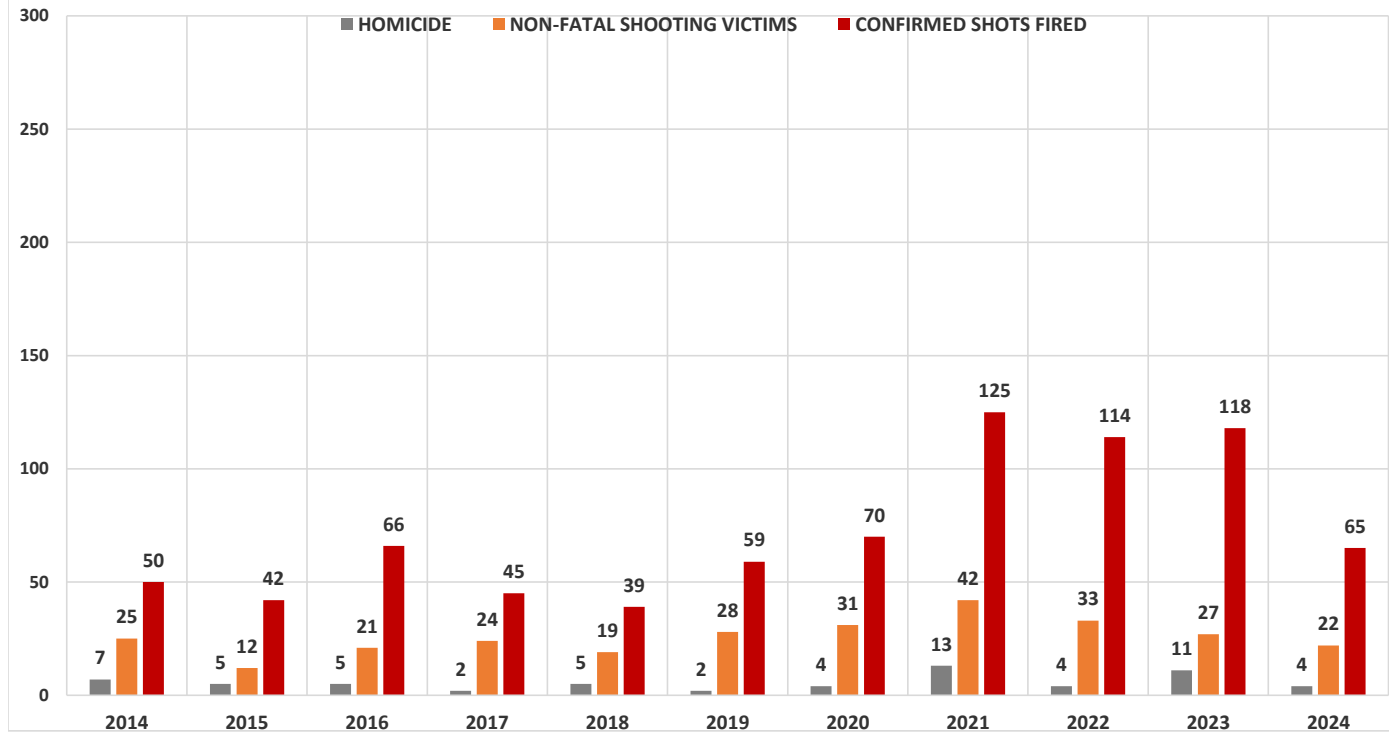
Citywide Incident Reports											
	Week to Date			Prior Week		28 days			Year to Date		
	2024	2023	Cng	2024	Cng	2024	2023	Cng	2024	2023	Cng
<b>VIOLENT CRIME:</b>											
Murder Victims	1	0	--	0	--	1	1	0.0%	4	11	-63.6%
Reported Rape Cases	0	0	--	0	--	1	2	-50.0%	17	11	54.5%
Robbery with Firearm	0	1	-100.0%	0	--	0	12	-100.0%	24	31	-22.6%
Other Robbery	2	5	-60.0%	3	-33.3%	10	16	-37.5%	53	50	6.0%
Assault with Firearm Victims	0	0	--	2	-100.0%	2	4	-50.0%	22	27	-18.5%
Agg. Assault (NIBRS)	6	2	200.0%	7	-14.3%	23	17	35.3%	94	89	5.6%
<b>Total:</b>	<b>9</b>	<b>8</b>	<b>12.5%</b>	<b>12</b>	<b>-25.0%</b>	<b>37</b>	<b>52</b>	<b>-28.8%</b>	<b>214</b>	<b>219</b>	<b>-2.3%</b>
<b>PROPERTY CRIME:</b>											
Burglary	6	7	-14.3%	11	-45.5%	32	32	0.0%	190	174	9.2%
MV Theft	10	22	-54.5%	5	100.0%	38	108	-64.8%	296	480	-38.3%
Larceny from Vehicle	15	8	87.5%	17	-11.8%	43	34	26.5%	226	161	40.4%
Other Larceny	39	43	-9.3%	36	8.3%	149	162	-8.0%	962	915	5.1%
<b>Total:</b>	<b>70</b>	<b>80</b>	<b>-12.5%</b>	<b>69</b>	<b>1.4%</b>	<b>262</b>	<b>336</b>	<b>-22.0%</b>	<b>1,674</b>	<b>1,730</b>	<b>-3.2%</b>
<b>OTHER CRIME:</b>											
Simple Assault	14	17	-17.6%	11	27.3%	50	59	-15.3%	272	259	5.0%
Drugs & Narcotics	3	5	-40.0%	4	-25.0%	17	13	30.8%	119	98	21.4%
Vandalism	39	51	-23.5%	45	-13.3%	138	210	-34.3%	791	832	-4.9%
Intimidation/Threatening-no force	26	37	-29.7%	26	0.0%	102	154	-33.8%	662	711	-6.9%
Weapons Violation	4	2	100.0%	4	0.0%	17	17	0.0%	63	85	-25.9%
<b>Total:</b>	<b>86</b>	<b>112</b>	<b>-23.2%</b>	<b>90</b>	<b>-4.4%</b>	<b>324</b>	<b>453</b>	<b>-28.5%</b>	<b>1,907</b>	<b>1,985</b>	<b>-3.9%</b>
Motor Vehicle Stops	245	183	33.9%	234	4.7%	980	809	21.1%	6,275	5,494	14.2%
Confirmed Shots Fired	1	2	-50.0%	4	-75.0%	7	2	250.0%	65	118	-44.9%



**Jan 1 - May 26 ( 2014 through 2024)**  
**Homicide, Non-Fatal Shooting Victims, & Confirmed Shots Fired**

	2014	2015	2016	2017	2018	2019	2020	2021	2022	2023	2024	% CHANGE 2014 & 2024
<b>HOMICIDE</b>	7	5	5	2	5	2	4	13	4	11	4	-42.9%
% change from previous year		-28.6%	0.0%	-60.0%	150.0%	-60.0%	100.0%	225.0%	-69.2%	175.0%	-63.6%	
<b>NON-FATAL SHOOTING VICTIM</b>	25	12	21	24	19	28	31	42	33	27	22	-12.0%
% change from previous year		-52.0%	75.0%	14.3%	-20.8%	47.4%	10.7%	35.5%	-21.4%	-18.2%	-18.5%	
<b>CONFIRMED SHOTS FIRED</b>	50	42	66	45	39	59	70	125	114	118	65	30.0%
% change from previous year		-16.0%	57.1%	-31.8%	-13.3%	51.3%	18.6%	78.6%	-8.8%	3.5%	-44.9%	

**Homicide, Non-Fatal Shooting Victims & Confirmed Shots Fired**  
**Jan 1 - May 26 (2014 Through 2024)**



**WEEKLY CRIME / CFS COMPARISON REPORT**

*This report covers periods:*

<b>Current Week</b>	<b>5/20/2024</b>	<b>to</b>	<b>5/26/2024</b>	(Monday-Sunday)
<b>Prior Week</b>	<b>5/13/2024</b>	<b>to</b>	<b>5/19/2024</b>	(Prior Week)
<b>Last 4 Weeks</b>	<b>4/29/2024</b>	<b>to</b>	<b>5/26/2024</b>	(28 Day Period)
<b>Year to Date (YTD)</b>	<b>1/1/2024</b>	<b>to</b>	<b>5/26/2024</b>	

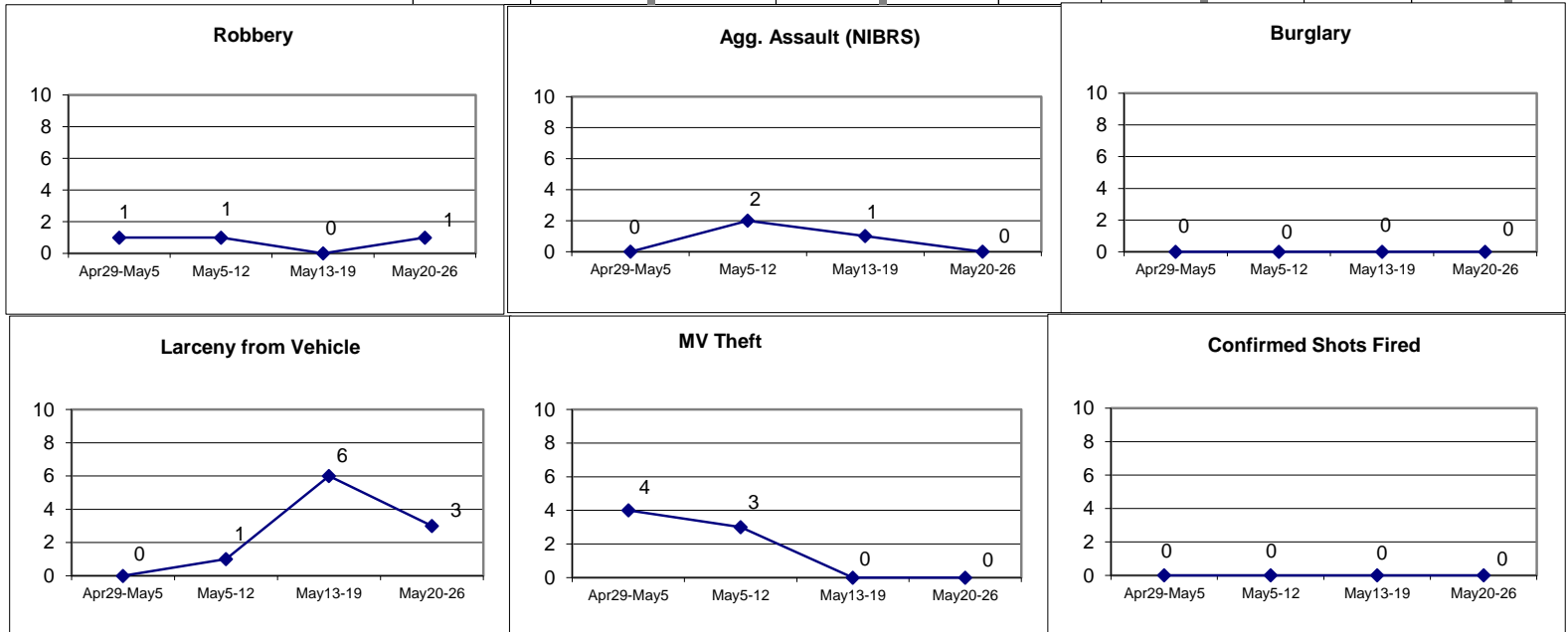


*Each period is compared to the same period in the previous year.*

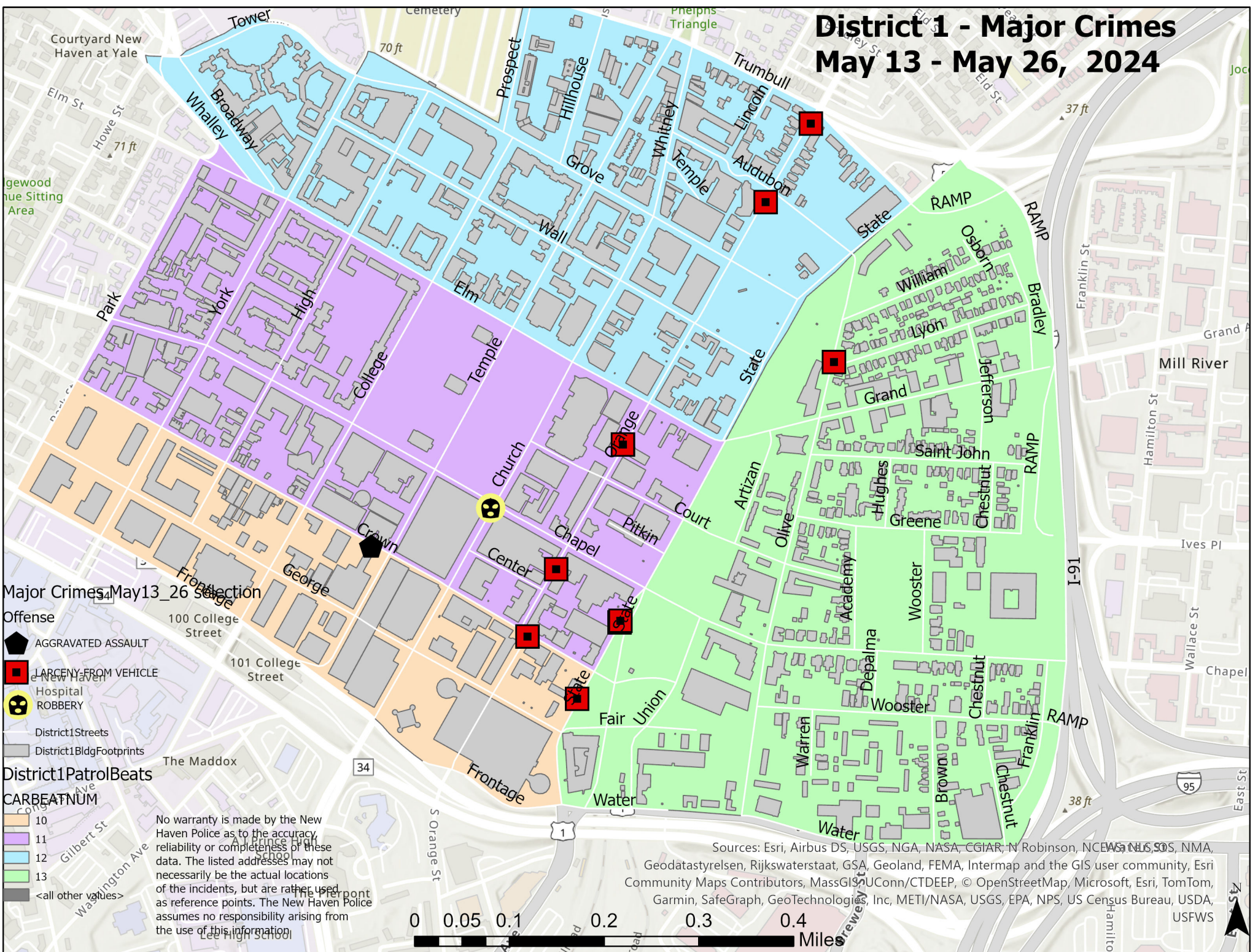
**DISTRICT 1 - DOWNTOWN**

**Incident Reports**




	Week to Date			Prior Week		28 days			Year to Date		
	2024	2023	Cng	2024	Cng	2024	2023	Cng	2024	2023	Cng
<b>VIOLENT CRIME:</b>											
Murder Victims	0	0	--	0	--	0	0	--	0	0	--
Reported Rape Cases	0	0	--	0	--	0	1	-100.0%	1	2	-50.0%
Robbery with Firearm	0	0	--	0	--	0	1	-100.0%	2	3	-33.3%
Other Robbery	1	2	-50.0%	0	--	3	5	-40.0%	13	14	-7.1%
Assault with Firearm Victims	0	0	--	0	--	0	0	--	1	0	--
Agg. Assault (NIBRS)	0	1	-100.0%	1	-100.0%	3	4	-25.0%	16	12	33.3%
<b>Total:</b>	<b>1</b>	<b>3</b>	<b>-66.7%</b>	<b>1</b>	<b>0.0%</b>	<b>6</b>	<b>11</b>	<b>-45.5%</b>	<b>33</b>	<b>31</b>	<b>6.5%</b>
<b>PROPERTY CRIME:</b>											
Burglary	0	0	--	0	--	0	4	-100.0%	13	16	-18.8%
MV Theft	0	1	-100.0%	0	--	7	12	-41.7%	33	52	-36.5%
Larceny from Vehicle	3	4	-25.0%	6	-50.0%	10	8	25.0%	33	24	37.5%
Other Larceny	10	5	100.0%	3	233.3%	28	23	21.7%	137	132	3.8%
<b>Total:</b>	<b>13</b>	<b>10</b>	<b>30.0%</b>	<b>9</b>	<b>44.4%</b>	<b>45</b>	<b>47</b>	<b>-4.3%</b>	<b>216</b>	<b>224</b>	<b>-3.6%</b>
<b>OTHER CRIME:</b>											
Simple Assault	1	1	0.0%	2	-50.0%	6	9	-33.3%	51	44	15.9%
Drugs & Narcotics	0	1	-100.0%	0	--	0	1	-100.0%	5	6	-16.7%
Vandalism	9	6	50.0%	3	200.0%	26	22	18.2%	117	103	13.6%
Intimidation/Threatening	0	1	-100.0%	2	-100.0%	5	8	-37.5%	24	38	-36.8%
Weapons Violation	0	1	-100.0%	0	--	0	2	-100.0%	2	9	-77.8%
<b>Total:</b>	<b>10</b>	<b>10</b>	<b>0.0%</b>	<b>7</b>	<b>42.9%</b>	<b>37</b>	<b>42</b>	<b>-11.9%</b>	<b>199</b>	<b>200</b>	<b>-0.5%</b>
Motor Vehicle Stops	28	99	-71.7%	29	-3.4%	86	99	-13.1%	872	621	40.4%
Confirmed Shots Fired	0	0	--	0	--	0	2	-100.0%	0	4	-100.0%



# District 1 - Major Crimes May 13 - May 26, 2024








Major Crimes, May 13\_26

- Offense
-  AGGRAVATED ASSAULT
  -  LARCENY FROM VEHICLE
  -  ROBBERY

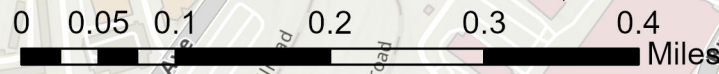
- District1Streets
- District1BldgFootprints

### District1PatrolBeats

#### CARBEATNUM

-  10
-  11
-  12
-  13
-  <all other values>

No warranty is made by the New Haven Police as to the accuracy, reliability or completeness of these data. The listed addresses may not necessarily be the actual locations of the incidents, but are rather used as reference points. The New Haven Police assumes no responsibility arising from the use of this information.



Sources: Esri, Airbus DS, USGS, NGA, NASA, CGIAR, Robinson, NCEAS, NLS, NMA, Geodastystyrelsen, Rijkswaterstaat, GSA, Geoland, FEMA, Intermap and the GIS user community, Esri Community Maps Contributors, MassGIS, UConn/CTDEEP, © OpenStreetMap, Microsoft, Esri, TomTom, Garmin, SafeGraph, GeoTechnologies, Inc, METI/NASA, USGS, EPA, NPS, US Census Bureau, USDA, USFWS



DISTRICT 1 - MAJOR CRIMES BETWEEN - MAY 13 - MAY 26 2024							
Inci_Id	Offense	Date_Rept	Streetnbr	Street	Hour	Dow	Dist
24020115	AGGRAVATED ASSAULT	5/18/2024	200	CROWN ST	208	SA	1
24019357	LARCENY-FROM VEHICLE	5/13/2024	298	STATE ST	36	MO	1
24020290	LARCENY-FROM VEHICLE	5/19/2024	300	STATE ST	1419	SA	1
24020252	LARCENY-FROM VEHICLE	5/19/2024	210	STATE ST	258	SU	1
24020244	LARCENY-FROM VEHICLE	5/19/2024	200	ORANGE ST	226	SU	1
24019698	LARCENY-FROM VEHICLE	5/14/2024	99	ORANGE STREET	2328	TU	1
24019739	LARCENY-FROM VEHICLE	5/15/2024	415	ORANGE ST	1146	WE	1
24020362	LARCENY-FROM VEHICLE	5/20/2024	35	ORANGE ST/CROWN S	1158	MO	1
24021260	LARCENY-FROM VEHICLE	5/26/2024	367	ORANGE ST	1018	SU	1
24021008	LARCENY-FROM VEHICLE	5/25/2024	169	OLIVE ST	1507	SA	1
24021216	ROBBERY	5/25/2024	116	CHURCH ST/CHAPEL S	2037	SA	1

**WEEKLY CRIME / CFS COMPARISON REPORT**

This report covers periods:

<b>Current Week</b>	<b>5/20/2024</b>	<b>to</b>	<b>5/26/2024</b>	(Monday-Sunday)
<b>Prior Week</b>	<b>5/13/2024</b>	<b>to</b>	<b>5/19/2024</b>	(Prior Week)
<b>Last 4 Weeks</b>	<b>4/29/2024</b>	<b>to</b>	<b>5/26/2024</b>	(28 Day Period)
<b>Year to Date (YTD)</b>	<b>1/1/2024</b>	<b>to</b>	<b>5/26/2024</b>	

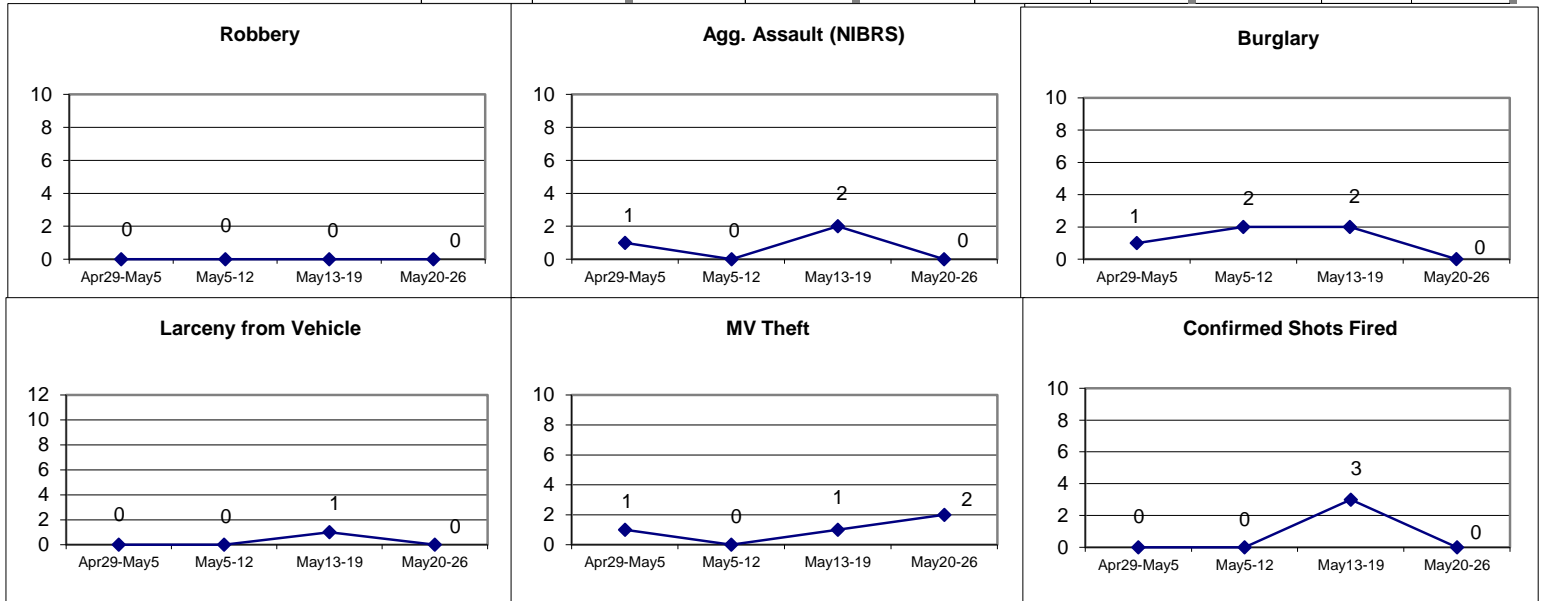


Each period is compared to the same period in the previous year.

**DISTRICT 2 - WESTVILLE**

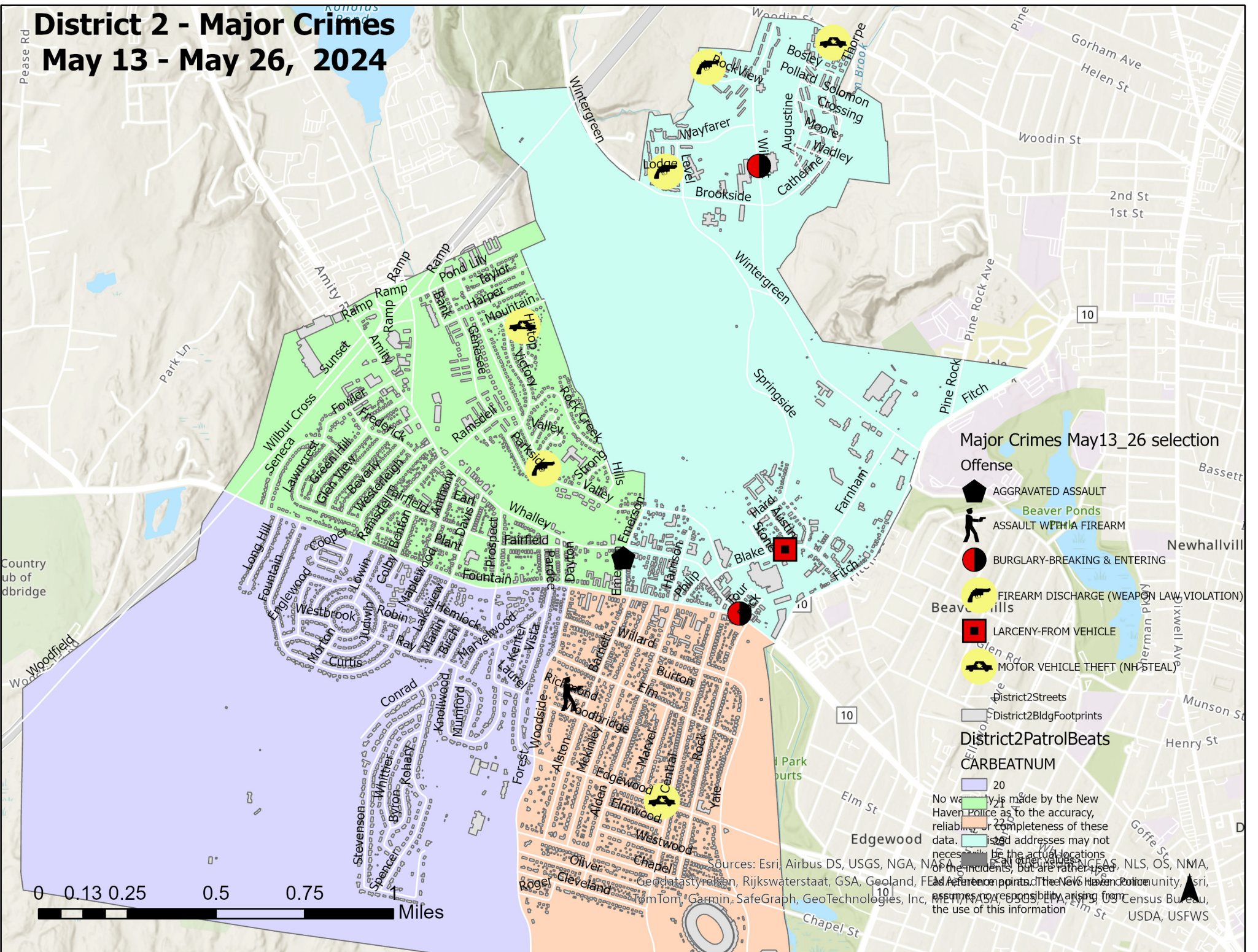
**Incident Reports**

	Week to Date			Prior Week		28 days			Year to Date		
	2024	2023	Cng	2024	Cng	2024	2023	Cng	2024	2023	Cng
<b>VIOLENT CRIME:</b>											
Murder Victims	0	0	--	0	--	0	0	--	0	1	-100.0%
Reported Rape Cases	0	0	--	0	--	0	0	--	4	0	--
Robbery with Firearm	0	0	--	0	--	0	2	-100.0%	4	5	-20.0%
Other Robbery	0	0	--	0	--	0	2	-100.0%	4	7	-42.9%
Assault with Firearm Victims	0	0	--	1	-100.0%	1	1	0.0%	5	1	400.0%
Agg. Assault (NIBRS)	0	0	--	2	-100.0%	3	1	200.0%	12	5	140.0%
<b>Total:</b>	<b>0</b>	<b>0</b>	<b>--</b>	<b>3</b>	<b>-100.0%</b>	<b>4</b>	<b>6</b>	<b>-33.3%</b>	<b>29</b>	<b>19</b>	<b>52.6%</b>
<b>PROPERTY CRIME:</b>											
Burglary	0	2	-100.0%	2	-100.0%	5	3	66.7%	38	19	100.0%
MV Theft	2	3	-33.3%	1	100.0%	4	21	-81.0%	38	75	-49.3%
Larceny from Vehicle	0	0	--	1	-100.0%	1	8	-87.5%	37	22	68.2%
Other Larceny	2	9	-77.8%	6	-66.7%	15	23	-34.8%	159	82	93.9%
<b>Total:</b>	<b>4</b>	<b>14</b>	<b>-71.4%</b>	<b>10</b>	<b>-60.0%</b>	<b>25</b>	<b>55</b>	<b>-54.5%</b>	<b>272</b>	<b>198</b>	<b>37.4%</b>
<b>OTHER CRIME:</b>											
Simple Assault	2	0	--	1	100.0%	3	2	50.0%	21	19	10.5%
Drugs & Narcotics	1	0	--	0	--	2	0	--	11	5	120.0%
Vandalism	3	7	-57.1%	7	-57.1%	13	35	-62.9%	140	115	21.7%
Intimidation/Threatening	2	0	--	7	-71.4%	14	4	250.0%	94	52	80.8%
Weapons Violation	0	1	-100.0%	0	--	1	1	0.0%	6	5	20.0%
<b>Total:</b>	<b>8</b>	<b>8</b>	<b>0.0%</b>	<b>15</b>	<b>-46.7%</b>	<b>33</b>	<b>42</b>	<b>-21.4%</b>	<b>272</b>	<b>196</b>	<b>38.8%</b>
<b>Motor Vehicle Stops</b>	<b>22</b>	<b>7</b>	<b>214.3%</b>	<b>10</b>	<b>120.0%</b>	<b>58</b>	<b>7</b>	<b>728.6%</b>	<b>419</b>	<b>104</b>	<b>302.9%</b>
Confirmed Shots Fired	0	0	--	3	-100.0%	3	1	200.0%	12	12	0.0%














# District 2 - Major Crimes

## May 13 - May 26, 2024



### Major Crimes May13\_26 selection

- Offense**
-  AGGRAVATED ASSAULT
  -  ASSAULT WITH A FIREARM
  -  BURGLARY-BREAKING & ENTERING
  -  FIREARM DISCHARGE (WEAPON LAW VIOLATION)
  -  LARCENY-FROM VEHICLE
  -  MOTOR VEHICLE THEFT (NH STEAL)

- District2PatrolBeats**
-  20
  -  21
  -  22
  -  23
  -  24

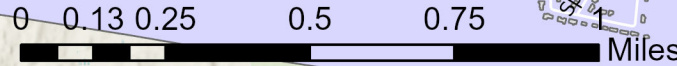
**District2Streets**

**District2BldgFootprints**

**CARBEATNUM**

No warranty is made by the New Haven Police as to the accuracy, reliability, or completeness of these data. District addresses may not necessarily be the actual locations of the incidents, but are rather the closest address points in the New Haven Police community.

Sources: Esri, Airbus DS, USGS, NGA, NASA, NOAA, NLS, OS, NMA, Geodatastyrelsen, Rijkswaterstaat, GSA, Geoland, FEMA, Interpol, Esri, TomTom, Garmin, SafeGraph, GeoTechnologies, Inc., US Census Bureau, USDA, USFWS



DISTRICT 2 - MAJOR CRIMES BETWEEN - MAY 13 - MAY 26 2024							
Inci_Id	Offense	Date_Rept	Streetnb	Street	Hour	Dow	Dist
24019500	AGGRAVATED ASSAULT	5/14/2024	56	EMERSON ST	429	TU	2
24020295	ASSAULT WITH A FIREARM	5/19/2024	21	RICHMOND AVI	1613	SU	2
24019879	BURGLARY-BREAKING & ENTERING	5/16/2024	199	WILMOT RD	1544	TH	2
24019497	BURGLARY-BREAKING & ENTERING	5/14/2024	841	WHALLEY AVE	251	TU	2
24020113	FIREARM DISCHARGE (WEAPON LAW VIOLATIC	5/18/2024	63	LODGE ST	128	SA	2
24020247	FIREARM DISCHARGE (WEAPON LAW VIOLATIC	5/19/2024	14	ROCKVIEW CIR	100	SU	2
24019951	FIREARM DISCHARGE (WEAPON LAW VIOLATIC	5/16/2024	329	VALLEY ST	2259	TH	2
24019734	LARCENY-FROM VEHICLE	5/15/2024	400	BLAKE ST	722	WE	2
24019908	MOTOR VEHICLE THEFT (NH STEAL)	5/16/2024	5	MILLER'S MEW;	1518	TH	2
24020478	MOTOR VEHICLE THEFT (NH STEAL)	5/21/2024	19	HILLTOP RD	800	TU	2
24021127	MOTOR VEHICLE THEFT (NH STEAL)	5/25/2024	801	EDGEWOOD AV	841	FR	2



**WEEKLY CRIME / CFS COMPARISON REPORT**

*This report covers periods:*

<b>Current Week</b>	<b>5/20/2024</b>	<b>to</b>	<b>5/26/2024</b>	(Monday-Sunday)
<b>Prior Week</b>	<b>5/13/2024</b>	<b>to</b>	<b>5/19/2024</b>	(Prior Week)
<b>Last 4 Weeks</b>	<b>4/29/2024</b>	<b>to</b>	<b>5/26/2024</b>	(28 Day Period)
<b>Year to Date (YTD)</b>	<b>1/1/2024</b>	<b>to</b>	<b>5/26/2024</b>	

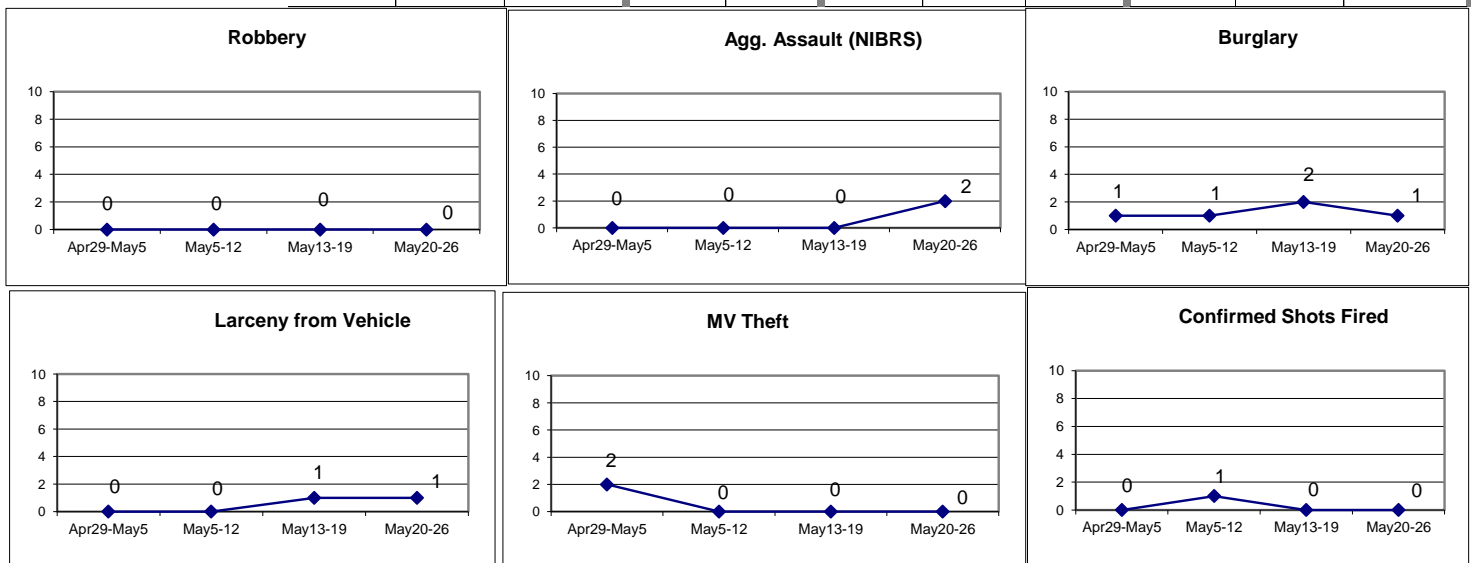


*Each period is compared to the same period in the previous year.*

**DISTRICT 3 - HILL SOUTH**

**Incident Reports**

	Week to Date			Prior Week		28 days			Year to Date		
	2024	2023	Cng	2024	Cng	2024	2023	Cng	2024	2023	Cng
<b>VIOLENT CRIME:</b>											
Murder Victims	0	0	--	0	--	0	0	--	0	0	--
Reported Rape Cases	0	0	--	0	--	0	0	--	0	1	-100.0%
Robbery with Firearm	0	0	--	0	--	0	2	-100.0%	1	7	-85.7%
Other Robbery	0	0	--	0	--	0	2	-100.0%	1	4	-75.0%
Assault with Firearm Victims	0	0	--	0	--	0	0	--	2	2	0.0%
Agg. Assault (NIBRS)	2	0	--	0	--	2	0	--	7	6	16.7%
<b>Total:</b>	<b>2</b>	<b>0</b>	<b>--</b>	<b>0</b>	<b>--</b>	<b>2</b>	<b>4</b>	<b>-50.0%</b>	<b>11</b>	<b>20</b>	<b>-45.0%</b>
<b>PROPERTY CRIME:</b>											
Burglary	1	0	--	2	-50.0%	5	0	--	15	12	25.0%
MV Theft	0	1	-100.0%	0	--	2	5	-60.0%	19	32	-40.6%
Larceny from Vehicle	1	0	--	1	0.0%	2	1	100.0%	12	10	20.0%
Other Larceny	1	2	-50.0%	1	0.0%	10	16	-37.5%	79	77	2.6%
<b>Total:</b>	<b>3</b>	<b>3</b>	<b>0.0%</b>	<b>4</b>	<b>-25.0%</b>	<b>19</b>	<b>22</b>	<b>-13.6%</b>	<b>125</b>	<b>131</b>	<b>-4.6%</b>
<b>OTHER CRIME:</b>											
Simple Assault	2	2	0.0%	1	100.0%	3	8	-62.5%	30	28	7.1%
Drugs & Narcotics	1	1	0.0%	0	--	4	6	-33.3%	21	25	-16.0%
Vandalism	2	3	-33.3%	3	-33.3%	12	18	-33.3%	54	54	0.0%
Intimidation/Threatening	2	4	-50.0%	1	100.0%	7	17	-58.8%	66	76	-13.2%
Weapons Violation	1	1	0.0%	1	0.0%	2	6	-66.7%	10	18	-44.4%
<b>Total:</b>	<b>8</b>	<b>11</b>	<b>-27.3%</b>	<b>6</b>	<b>33.3%</b>	<b>28</b>	<b>55</b>	<b>-49.1%</b>	<b>181</b>	<b>201</b>	<b>-10.0%</b>
Motor Vehicle Stops	40	195	-79.5%	38	5.3%	186	195	-4.6%	1095	1,062	3.1%
Confirmed Shots Fired	0	0	--	0	--	1	3	-66.7%	9	17	-47.1%





DISTRICT 3 -MAJOR CRIMES BETWEEN - MAY 13 - MAY 26 2024							
Inci_Id	Offense	Date_Rept	Streetnbr	Street	Hour	Dow	Dist
24021224	AGGRAVATED ASSAULT	5/25/2024	381	GREENWICH AVE	2236	SA	3
24019511	BURGLARY-BREAKING & ENTERING	5/14/2024	550	HOWARD AVE	824	TU	3
24019969	BURGLARY-BREAKING & ENTERING	5/17/2024	241	KIMBERLY AVE	340	FR	3
24020816	BURGLARY-BREAKING & ENTERING	5/23/2024	99	CEDAR ST	14	TH	3
24020445	INTIMIDATION WITH A WEAPON	5/20/2024	225	GREENWICH AVE	1943	MO	3
24019592	LARCENY-FROM VEHICLE	5/14/2024	400	SARGENT DR	1220	TU	3
24020884	LARCENY-FROM VEHICLE	5/23/2024	482	GREENWICH AVE	1549	TH	3

**WEEKLY CRIME / CFS COMPARISON REPORT**

*This report covers periods:*

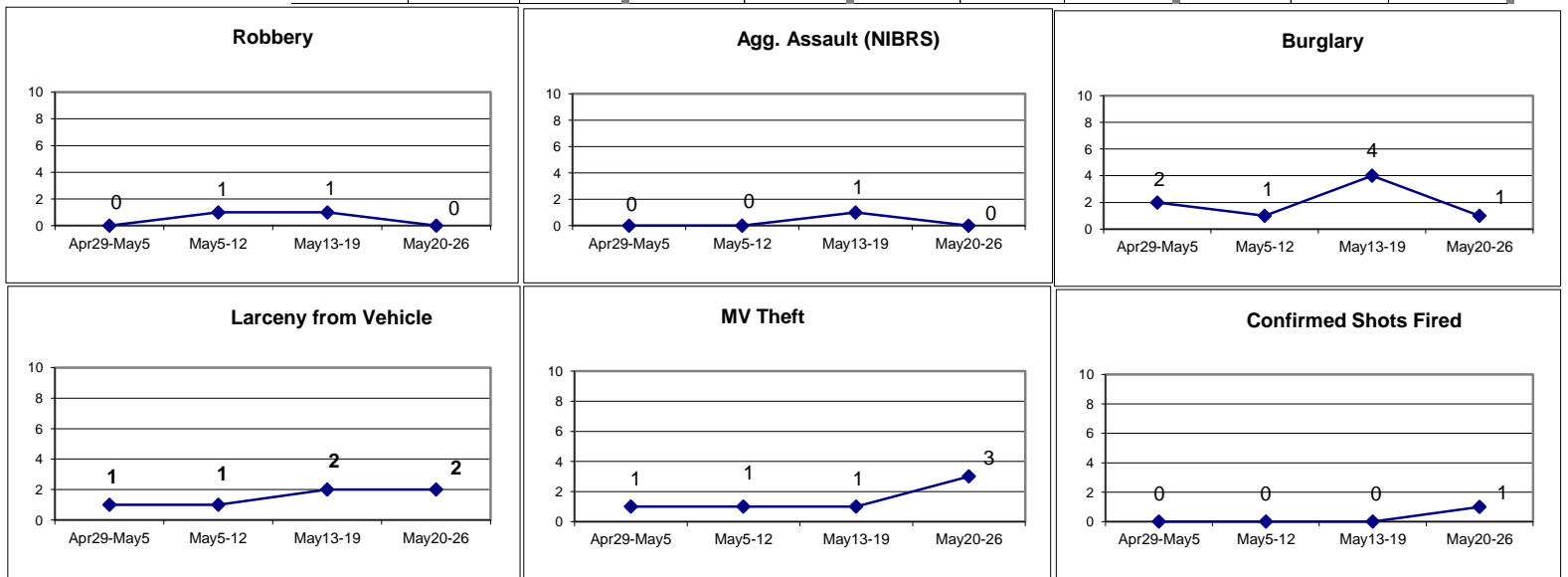
<b>Current Week</b>	<b>5/20/2024</b>	<b>to</b>	<b>5/26/2024</b>	(Monday-Sunday)
<b>Prior Week</b>	<b>5/13/2024</b>	<b>to</b>	<b>5/19/2024</b>	(Prior Week)
<b>Last 4 Weeks</b>	<b>4/29/2024</b>	<b>to</b>	<b>5/26/2024</b>	(28 Day Period)
<b>Year to Date (YTD)</b>	<b>1/1/2024</b>	<b>to</b>	<b>5/26/2024</b>	



*Each period is compared to the same period in the previous year.*

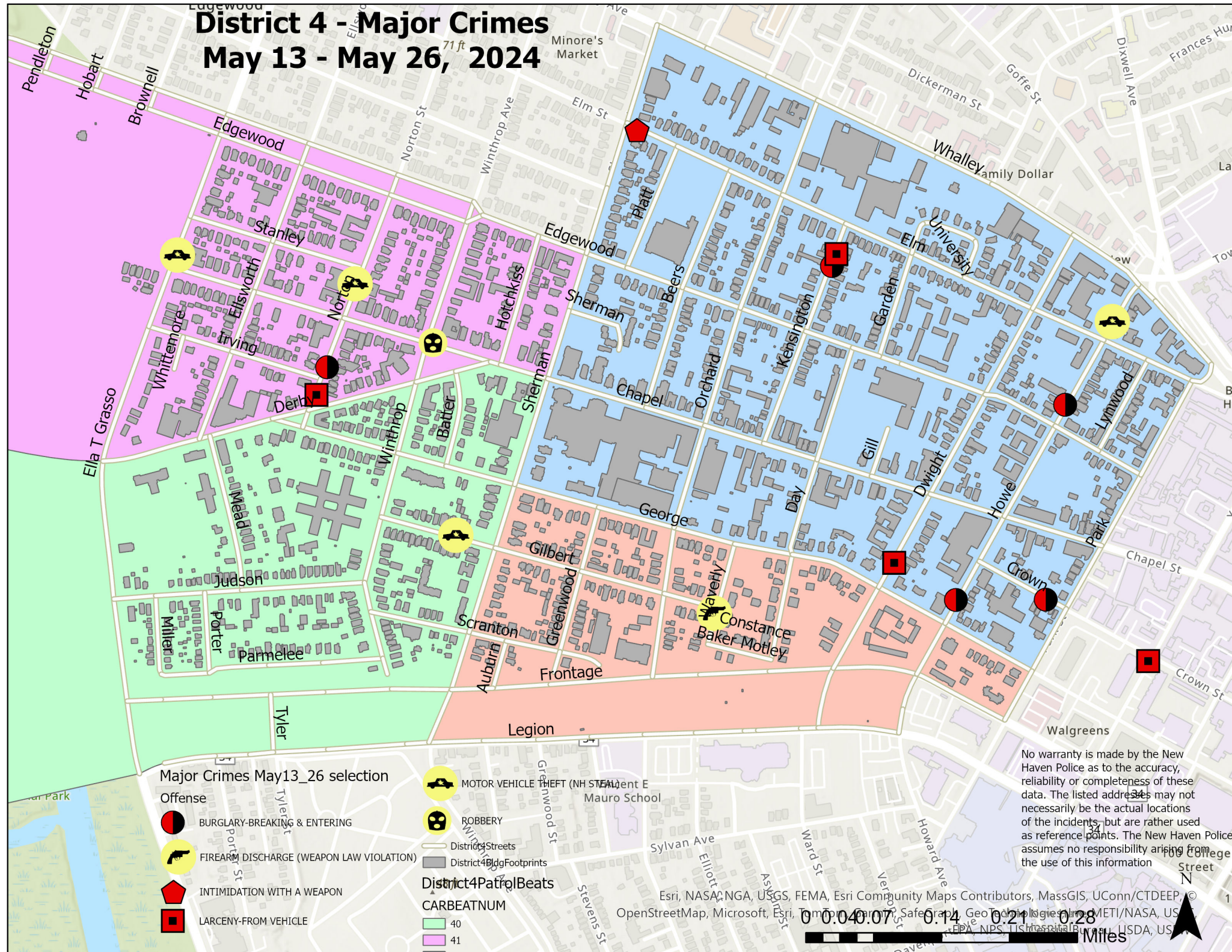
**DISTRICT 4 - DWIGHT**

	Week to Date			Prior Week		28 days			Year to Date		
	2024	2023	Cng	2024	Cng	2024	2023	Cng	2024	2023	Cng
<b>VIOLENT CRIME:</b>											
Murder Victims	0	0	--	0	--	0	0	--	0	1	-100.0%
Reported Rape Cases	0	0	--	0	--	0	1	-100.0%	2	4	-50.0%
Robbery with Firearm	0	1	-100.0%	0	--	0	5	-100.0%	6	7	-14.3%
Other Robbery	0	0	--	1	-100.0%	2	0	--	6	2	200.0%
Assault with Firearm Victims	0	0	--	0	--	0	1	-100.0%	1	2	-50.0%
Agg. Assault (NIBRS)	0	0	--	1	-100.0%	1	4	-75.0%	7	10	-30.0%
<b>Total:</b>	<b>0</b>	<b>1</b>	<b>-100.0%</b>	<b>2</b>	<b>-100.0%</b>	<b>3</b>	<b>11</b>	<b>-72.7%</b>	<b>22</b>	<b>26</b>	<b>-15.4%</b>
<b>PROPERTY CRIME:</b>											
Burglary	1	1	0.0%	4	-75.0%	8	3	166.7%	21	22	-4.5%
MV Theft	3	1	200.0%	1	200.0%	6	11	-45.5%	34	86	-60.5%
Larceny from Vehicle	2	2	0.0%	2	0.0%	6	3	100.0%	47	21	123.8%
Other Larceny	6	9	-33.3%	5	20.0%	26	24	8.3%	193	126	53.2%
<b>Total:</b>	<b>12</b>	<b>13</b>	<b>-7.7%</b>	<b>12</b>	<b>0.0%</b>	<b>46</b>	<b>41</b>	<b>12.2%</b>	<b>295</b>	<b>255</b>	<b>15.7%</b>
<b>OTHER CRIME:</b>											
Simple Assault	2	0	--	0	--	6	5	20.0%	29	22	31.8%
Drugs & Narcotics	0	0	--	1	-100.0%	3	0	--	11	4	175.0%
Vandalism	2	6	-66.7%	9	-77.8%	17	27	-37.0%	107	115	-7.0%
Intimidation/Threatening	5	2	150.0%	5	0.0%	18	19	-5.3%	80	78	2.6%
Weapons Violation	0	0	--	0	--	2	2	0.0%	4	10	-60.0%
<b>Total:</b>	<b>9</b>	<b>8</b>	<b>12.5%</b>	<b>15</b>	<b>-40.0%</b>	<b>46</b>	<b>53</b>	<b>-13.2%</b>	<b>231</b>	<b>229</b>	<b>0.9%</b>
Motor Vehicle Stops	14	51	-72.5%	14	0.0%	53	51	3.9%	317	364	-12.9%
Confirmed Shots Fired	1	0	--	0	--	1	0	--	5	6	-16.7%



# District 4 - Major Crimes

## May 13 - May 26, 2024



### Major Crimes May13\_26 selection

- Offense**
- BURGLARY-BREAKING & ENTERING
  - FIREARM DISCHARGE (WEAPON LAW VIOLATION)
  - INTIMIDATION WITH A WEAPON
  - LARCENY-FROM VEHICLE
  - MOTOR VEHICLE THEFT (NH STEAL)
  - ROBBERY

- District4PatrolBeats**
- CARBEATNUM**
- 40
  - 41
  - 42

No warranty is made by the New Haven Police as to the accuracy, reliability or completeness of these data. The listed addresses may not necessarily be the actual locations of the incidents, but are rather used as reference points. The New Haven Police assumes no responsibility arising from the use of this information.

DISTRICT 4 MAJOR CRIMES BETWEEN - MAY 13 - MAY 26 2024							
Inci_Id	Offense	Date_Rept	Streetnbr	Street	Hour	Dow	Dist
24020114	BURGLARY-BREAKING & ENTERING	5/18/2024	96	HOWE ST	140	SA	4
24019496	BURGLARY-BREAKING & ENTERING	5/14/2024	23	NORTON ST	301	TU	4
24019816	BURGLARY-BREAKING & ENTERING	5/16/2024	93	KENSINGTON ST	55	TH	4
24019825	BURGLARY-BREAKING & ENTERING	5/16/2024	36	HOWE ST	703	TH	4
24020649	BURGLARY-BREAKING & ENTERING	5/22/2024	380	CROWN ST	59	WE	4
24021345	FIREARM DISCHARGE (WEAPON LAW	5/26/2024	20	WAVERLY ST/GILBERT AVE	2346	SU	4
24019808	INTIMIDATION WITH A WEAPON	5/15/2024	648	ELM ST	2227	WE	4
24019860	LARCENY-FROM VEHICLE	5/16/2024	99	KENSINGTON ST	1402	WE	4
24019963	LARCENY-FROM VEHICLE	5/17/2024	15	NORTON ST	208	FR	4
24020350	LARCENY-FROM VEHICLE	5/20/2024	122	YORK ST	1046	MO	4
24020854	LARCENY-FROM VEHICLE	5/23/2024	95	DWIGHT ST	1137	TH	4
24019504	MOTOR VEHICLE THEFT (NH STEAL)	5/14/2024	1285	ELLA T GRASSO BLVD	639	TU	4
24020919	MOTOR VEHICLE THEFT (NH STEAL)	5/23/2024	142	HOWE ST	2041	TH	4
24021010	MOTOR VEHICLE THEFT (NH STEAL)	5/24/2024	153	GILBERT AVE	1155	FR	4
24021111	MOTOR VEHICLE THEFT (NH STEAL)	5/25/2024	66	NORTON ST	136	FR	4
24019690	ROBBERY	5/14/2024	1523	CHAPEL ST/WINTHROP AVE	2256	TU	4

**WEEKLY CRIME / CFS COMPARISON REPORT**

This report covers periods:

<b>Current Week</b>	<b>5/20/2024</b>	<b>to</b>	<b>5/26/2024</b>	(Monday-Sunday)
<b>Prior Week</b>	<b>5/13/2024</b>	<b>to</b>	<b>5/19/2024</b>	(Prior Week)
<b>Last 4 Weeks</b>	<b>4/29/2024</b>	<b>to</b>	<b>5/26/2024</b>	(28 Day Period)
<b>Year to Date (YTD)</b>	<b>1/1/2024</b>	<b>to</b>	<b>5/26/2024</b>	

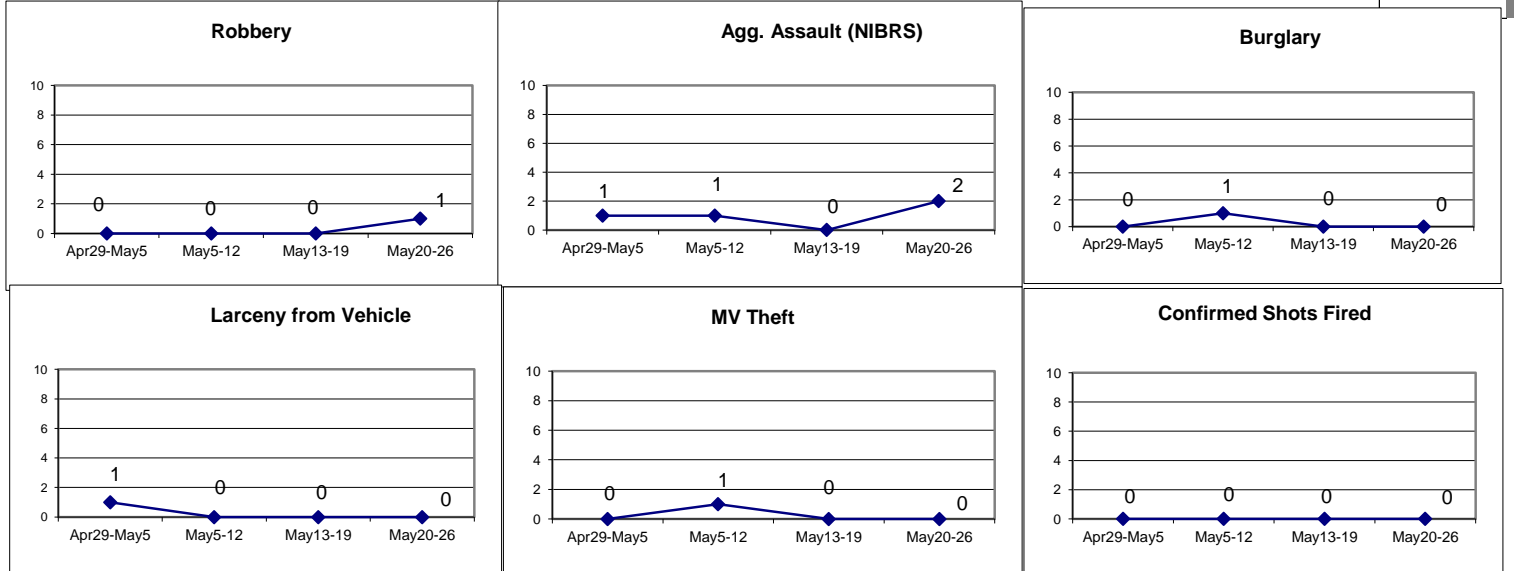


Each period is compared to the same period in the previous year.

**DISTRICT 5 - HILL NORTH**

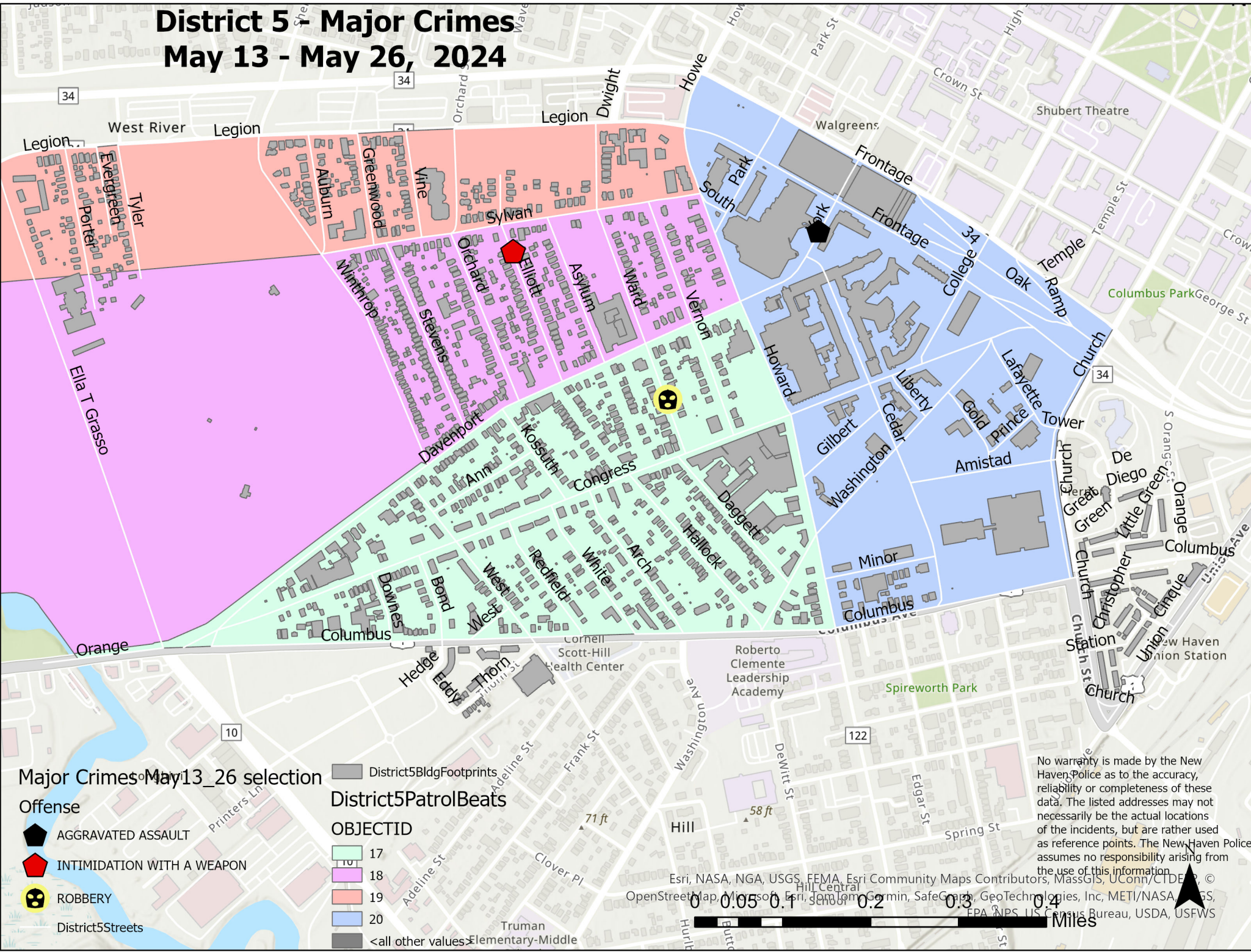
**Incident Reports**

	Week to Date			Prior Week		28 days			Year to Date		
	2024	2023	Cng	2024	Cng	2024	2023	Cng	2024	2023	Cng
<b>VIOLENT CRIME:</b>											
Murder Victims	0	0	--	0	--	0	1	-100.0%	0	1	-100.0%
Reported Rape Cases	0	0	--	0	--	0	0	--	1	1	0.0%
Robbery with Firearm	0	0	--	0	--	0	1	-100.0%	0	2	-100.0%
Other Robbery	1	0	--	0	--	1	1	0.0%	4	2	100.0%
Assault with Firearm Victims	0	0	--	0	--	0	0	--	0	3	-100.0%
Agg. Assault (NIBRS)	2	0	--	0	--	4	1	300.0%	8	8	0.0%
<b>Total:</b>	<b>3</b>	<b>0</b>	<b>--</b>	<b>0</b>	<b>--</b>	<b>5</b>	<b>4</b>	<b>25.0%</b>	<b>13</b>	<b>17</b>	<b>-23.5%</b>
<b>PROPERTY CRIME:</b>											
Burglary	0	0	--	0	--	1	3	-66.7%	5	11	-54.5%
MV Theft	0	0	--	0	--	1	3	-66.7%	19	15	26.7%
Larceny from Vehicle	0	1	-100.0%	0	--	1	1	0.0%	10	10	0.0%
Other Larceny	1	4	-75.0%	1	0.0%	4	9	-55.6%	38	30	26.7%
<b>Total:</b>	<b>1</b>	<b>5</b>	<b>-80.0%</b>	<b>1</b>	<b>0.0%</b>	<b>7</b>	<b>16</b>	<b>-56.3%</b>	<b>72</b>	<b>66</b>	<b>9.1%</b>
<b>OTHER CRIME:</b>											--
Simple Assault	2	4	-50.0%	0	--	2	12	-83.3%	28	33	-15.2%
Drugs & Narcotics	0	0	--	1	-100.0%	2	1	100.0%	17	11	54.5%
Vandalism	2	5	-60.0%	3	-33.3%	10	10	0.0%	43	53	-18.9%
Intimidation/Threatening	1	3	-66.7%	2	-50.0%	6	8	-25.0%	58	51	13.7%
Weapons Violation	0	0	--	0	--	0	1	-100.0%	5	6	-16.7%
<b>Total:</b>	<b>5</b>	<b>12</b>	<b>-58.3%</b>	<b>6</b>	<b>-16.7%</b>	<b>20</b>	<b>32</b>	<b>-37.5%</b>	<b>151</b>	<b>154</b>	<b>-1.9%</b>
Motor Vehicle Stops	31	89	-65.2%	22	40.9%	103	89	15.7%	567	395	43.5%
Confirmed Shots Fired	0	0	--	0	--	0	0	--	2	5	-60.0%






# District 5 - Major Crimes






## May 13 - May 26, 2024



Major Crimes May 13\_26 selection

- Offense**
-  AGGRAVATED ASSAULT
  -  INTIMIDATION WITH A WEAPON
  -  ROBBERY
- District5Streets

District5PatrolBeats

- OBJECTID**
-  17
  -  18
  -  19
  -  20
  -  <all other values>

No warranty is made by the New Haven Police as to the accuracy, reliability or completeness of these data. The listed addresses may not necessarily be the actual locations of the incidents, but are rather used as reference points. The New Haven Police assumes no responsibility arising from the use of this information.

Esri, NASA, NGA, USGS, FEMA, Esri Community Maps Contributors, MassGIS, UConn/CDEP, © Hill Central, OpenStreetMap, Microsoft, Esri, TomTom, Garmin, SafeGraph, GeoTechnologies, Inc, METI/NASA, USGS, EPA, NPS, US Census Bureau, USDA, USFWS

0 0.05 0.1 0.2 0.3 0.4 Miles



DISTRICT 5 - MAJOR CRIMES BETWEEN - MAY 13 - MAY 26 2024						
Inci_Id	Offense	Date_Rept	Streetnbr	Street	Hour_ Dow	Dist
24021122	AGGRAVATED ASSAULT	5/25/2024	20	YORK ST	353 SA	5
24020997	INTIMIDATION WITH A WEAPON	5/24/2024	59	ELLIOTT ST	955 FR	5
24020330	ROBBERY	5/20/2024	33	WARD ST	457 MO	5

**WEEKLY CRIME / CFS COMPARISON REPORT**

*This report covers periods:*

**Current Week** 5/20/2024 to 5/26/2024 (Monday-Sunday)  
**Prior Week** 5/13/2024 to 5/19/2024 (Prior Week)  
**Last 4 Weeks** 4/29/2024 to 5/26/2024 (28 Day Period)  
**Year to Date (YTD)** 1/1/2024 to 5/26/2024

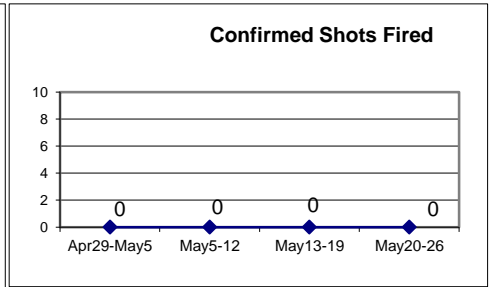
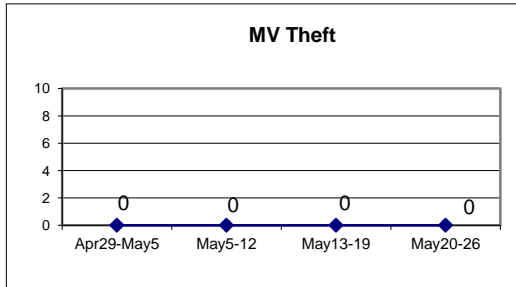
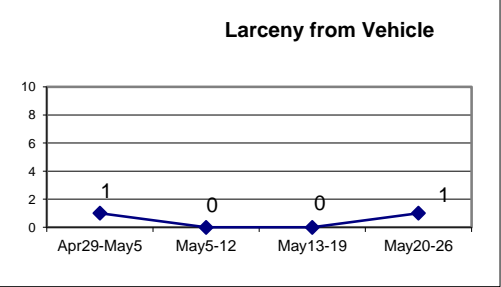
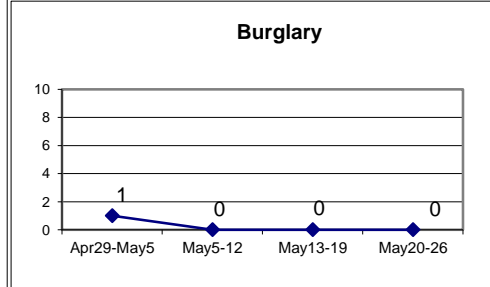
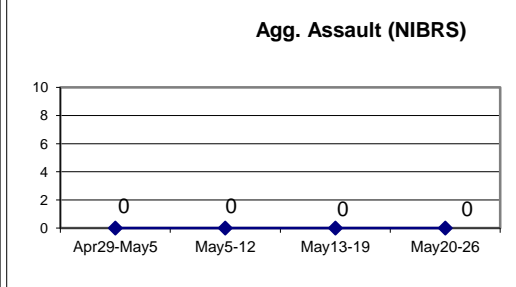
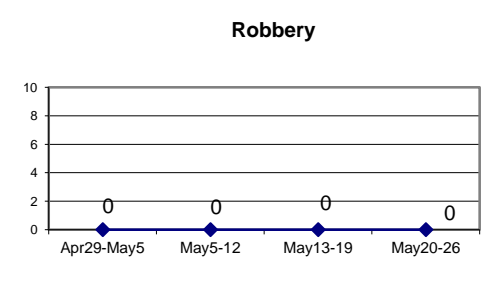


*Each period is compared to the same period in the previous year.*

**DISTRICT 6 - DIXWELL**

**Incident Reports**

	Week to Date			Prior Week		28 days			Year to Date		
	2024	2023	Cng	2024	Cng	2024	2023	Cng	2024	2023	Cng
<b>VIOLENT CRIME:</b>											
Murder Victims	0	0	--	0	--	0	0	--	0	0	--
Reported Rape Cases	0	0	--	0	--	0	0	--	2	0	--
Robbery with Firearm	0	0	--	0	--	0	0	--	0	0	--
Other Robbery	0	0	--	0	--	0	0	--	0	2	-100.0%
Assault with Firearm Victims	0	0	--	0	--	0	0	--	2	6	-66.7%
Agg. Assault (NIBRS)	0	0	--	0	--	0	1	-100.0%	5	7	-28.6%
<b>Total:</b>	<b>0</b>	<b>0</b>	<b>--</b>	<b>0</b>	<b>--</b>	<b>0</b>	<b>1</b>	<b>-100.0%</b>	<b>9</b>	<b>15</b>	<b>-40.0%</b>
<b>PROPERTY CRIME:</b>											
Burglary	0	1	-100.0%	0	--	1	2	-50.0%	2	8	-75.0%
MV Theft	0	1	-100.0%	0	--	0	1	-100.0%	5	9	-44.4%
Larceny from Vehicle	1	0	--	0	--	2	2	0.0%	2	5	-60.0%
Other Larceny	0	2	-100.0%	0	--	3	4	-25.0%	16	20	-20.0%
<b>Total:</b>	<b>1</b>	<b>4</b>	<b>-75.0%</b>	<b>0</b>	<b>--</b>	<b>6</b>	<b>9</b>	<b>-33.3%</b>	<b>25</b>	<b>42</b>	<b>-40.5%</b>
<b>OTHER CRIME:</b>											
Simple Assault	0	1	-100.0%	0	--	2	2	0.0%	9	11	-18.2%
Drugs & Narcotics	0	0	--	0	--	2	0	--	3	1	200.0%
Vandalism	1	3	-66.7%	3	-66.7%	6	7	-14.3%	20	23	-13.0%
Intimidation/Threatening	0	3	-100.0%	0	--	3	7	-57.1%	20	26	-23.1%
Weapons Violation	0	0	--	0	--	1	0	--	2	2	0.0%
<b>Total:</b>	<b>1</b>	<b>7</b>	<b>-85.7%</b>	<b>3</b>	<b>-66.7%</b>	<b>14</b>	<b>16</b>	<b>-12.5%</b>	<b>54</b>	<b>63</b>	<b>-14.3%</b>
Motor Vehicle Stops	5	19	-73.7%	2	150.0%	16	19	-15.8%	103	108	-4.6%
Confirmed Shots Fired	0	0	--	0	--	0	1	-100.0%	5	7	-28.6%





DISTRICT 6 - MAJOR CRIMES BETWEEN - MAY 13 - MAY 26 2024							
Inci_Id	Offense	Date_Rept	Streetnbr	Street	Hour_Dow	Dist	
24020514	LARCENY-FROM VEHICLE	5/21/2024	124	CANAL ST	1102 TU	6	

**WEEKLY CRIME / CFS COMPARISON REPORT**

This report covers periods:

<b>Current Week</b>	<b>5/20/2024</b>	<b>to</b>	<b>5/26/2024</b>	(Monday-Sunday)
<b>Prior Week</b>	<b>5/13/2024</b>	<b>to</b>	<b>5/19/2024</b>	(Prior Week)
<b>Last 4 Weeks</b>	<b>4/29/2024</b>	<b>to</b>	<b>5/26/2024</b>	(28 Day Period)
<b>Year to Date (YTD)</b>	<b>1/1/2024</b>	<b>to</b>	<b>5/26/2024</b>	

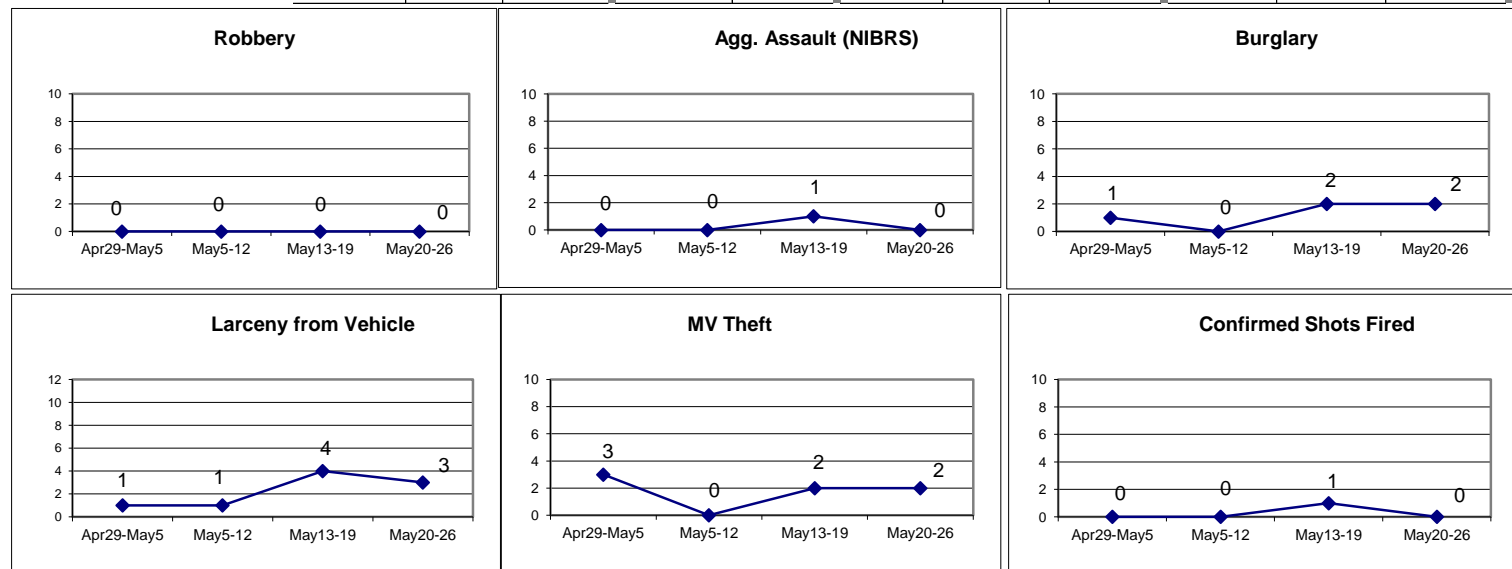


Each period is compared to the same period in the previous year.

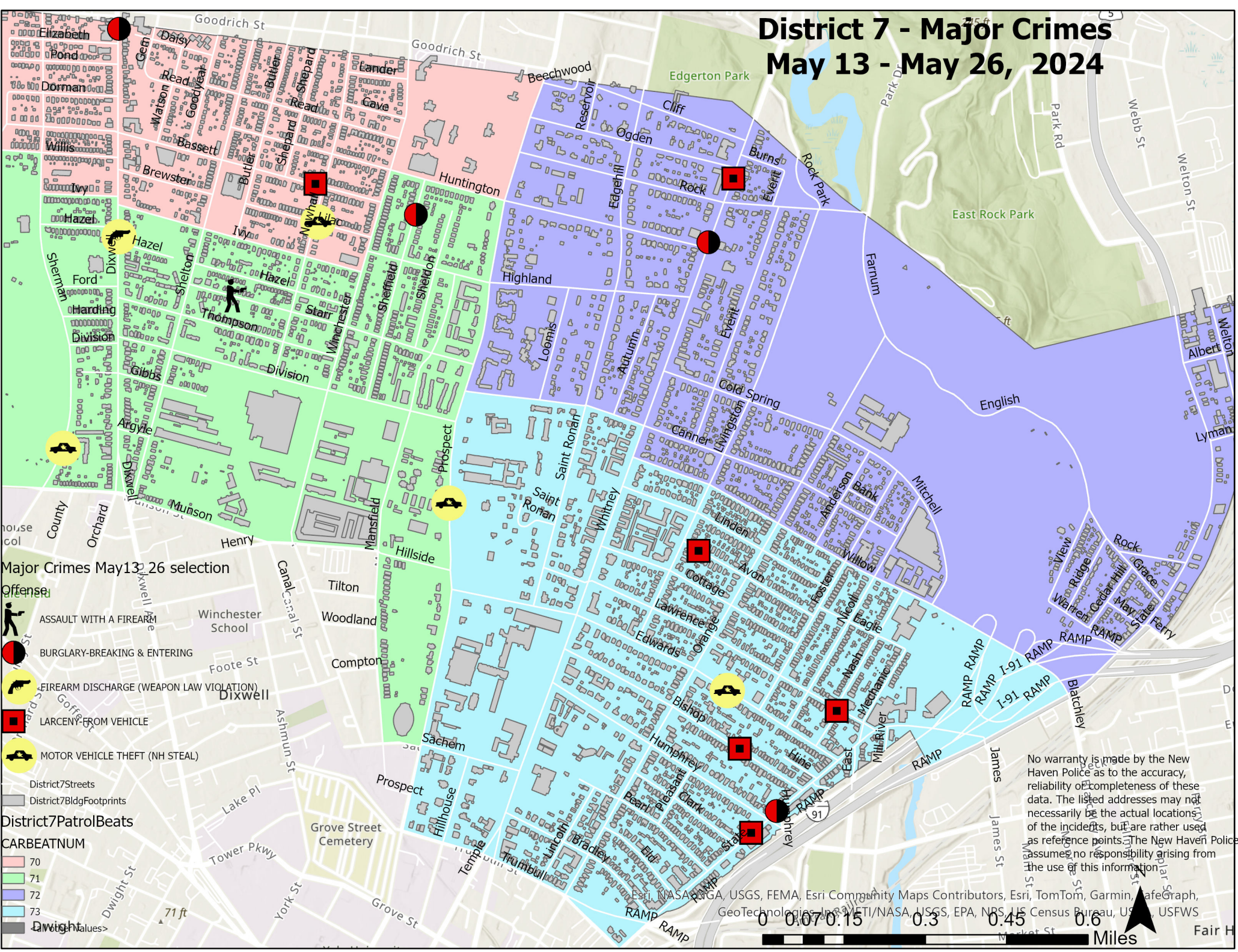
**DISTRICT 7 - NEWHALLVILLE**

**Incident Reports**

	Week to Date			Prior Week		28 days			Year to Date		
	2024	2023	Cng	2024	Cng	2024	2023	Cng	2024	2023	Cng
<b>VIOLENT CRIME:</b>											
Murder Victims	0	0	--	0	--	0	0	--	1	1	0.0%
Reported Rape Cases	0	0	--	0	--	1	0	--	3	0	--
Robbery with Firearm	0	0	--	0	--	0	0	--	4	4	0.0%
Other Robbery	0	0	--	0	--	0	0	--	3	3	0.0%
Assault with Firearm Victims	0	0	--	1	-100.0%	1	0	--	8	6	33.3%
Agg. Assault (NIBRS)	0	0	--	1	-100.0%	1	0	--	13	12	8.3%
<b>Total:</b>	<b>0</b>	<b>0</b>	<b>--</b>	<b>2</b>	<b>-100.0%</b>	<b>3</b>	<b>0</b>	<b>--</b>	<b>32</b>	<b>26</b>	<b>23.1%</b>
<b>PROPERTY CRIME:</b>											
Burglary	2	2	0.0%	2	0.0%	5	5	0.0%	17	25	-32.0%
MV Theft	2	2	0.0%	2	0.0%	7	16	-56.3%	51	54	-5.6%
Larceny from Vehicle	3	0	--	4	-25.0%	9	4	125.0%	28	19	47.4%
Other Larceny	9	3	200.0%	10	-10.0%	26	14	85.7%	117	100	17.0%
<b>Total:</b>	<b>16</b>	<b>7</b>	<b>128.6%</b>	<b>18</b>	<b>-11.1%</b>	<b>47</b>	<b>39</b>	<b>20.5%</b>	<b>213</b>	<b>198</b>	<b>7.6%</b>
<b>OTHER CRIME:</b>											
Simple Assault	3	1	200.0%	2	50.0%	10	4	150.0%	33	20	65.0%
Drugs & Narcotics	0	0	--	0	--	0	0	--	5	2	150.0%
Vandalism	7	8	-12.5%	12	-41.7%	27	28	-3.6%	104	120	-13.3%
Intimidation/Threatening	4	9	-55.6%	1	300.0%	10	26	-61.5%	63	94	-33.0%
Weapons Violation	2	0	--	2	0.0%	6	2	200.0%	11	8	37.5%
<b>Total:</b>	<b>16</b>	<b>18</b>	<b>-11.1%</b>	<b>17</b>	<b>-5.9%</b>	<b>53</b>	<b>60</b>	<b>-11.7%</b>	<b>216</b>	<b>244</b>	<b>-11.5%</b>
Motor Vehicle Stops	4	34	-88.2%	67	-94.0%	107	34	214.7%	706	350	101.7%
Confirmed Shots Fired	0	0	--	1	-100.0%	1	4	-75.0%	13	22	-40.9%



# District 7 - Major Crimes May 13 - May 26, 2024



**Major Crimes May 13 - 26 selection**

**Offense:**

- ASSAULT WITH A FIREARM
- BURGLARY-BREAKING & ENTERING
- FIREARM DISCHARGE (WEAPON LAW VIOLATION)
- LARCENY-FROM VEHICLE
- MOTOR VEHICLE THEFT (NH STEAL)

**District7Streets**

**District7BldgFootprints**

**District7PatrolBeats**

**CARBEATNUM**

- 70
- 71
- 72
- 73

**District7Values**

No warranty is made by the New Haven Police as to the accuracy, reliability or completeness of these data. The listed addresses may not necessarily be the actual locations of the incidents, but are rather used as reference points. The New Haven Police assumes no responsibility arising from the use of this information.

DISTRICT 7 - MAJOR CRIMES BETWEEN - MAY 13 - MAY 26 2024							
Inci_Id	Offense	Date_Rept	Streetn	Street	Hour	Dow	Dist
24019448	ASSAULT WITH A FIREARM	5/13/2024	243	STARR ST	1630	MO	7
24020116	BURGLARY-BREAKING & ENTERIN	5/18/2024	803	DIXWELL AVE	154	SA	7
24019479	BURGLARY-BREAKING & ENTERIN	5/13/2024	902	STATE ST	1929	MO	7
24020787	BURGLARY-BREAKING & ENTERIN	5/22/2024	257	SHEFFIELD AVE	1737	WE	7
24020710	BURGLARY-BREAKING & ENTERIN	5/22/2024	704	WHITNEY AVE	1312	WE	7
24019740	FIREARM DISCHARGE (WEAPON LA	5/15/2024	605	DIXWELL AVE	1136	WE	7
24020133	LARCENY-FROM VEHICLE	5/18/2024	765	WHITNEY AVE	815	SA	7
24019667	LARCENY-FROM VEHICLE	5/14/2024	73	BISHOP ST	1823	TU	7
24019708	LARCENY-FROM VEHICLE	5/15/2024	36	NASH ST	751	WE	7
24020275	LARCENY-FROM VEHICLE	5/19/2024	874	STATE ST	1234	SU	7
24020679	LARCENY-FROM VEHICLE	5/22/2024	118	AVON ST	940	WE	7
24020663	LARCENY-FROM VEHICLE	5/22/2024	27	WARREN PL	520	WE	7
24021128	LARCENY-FROM VEHICLE	5/25/2024	57	BASSETT ST	630	SA	7
24019973	MOTOR VEHICLE THEFT (NH STEAL	5/17/2024	386	PROSPECT ST	709	FR	7
24019606	MOTOR VEHICLE THEFT (NH STEAL	5/14/2024	118	EDWARDS ST	1524	TU	7
24020675	MOTOR VEHICLE THEFT (NH STEAL	5/22/2024	61	LILAC ST/NEWHALL ST	707	WE	7
24021340	MOTOR VEHICLE THEFT (NH STEAL	5/26/2024	545	SHERMAN PKY	2042	SU	7

**WEEKLY CRIME / CFS COMPARISON REPORT**

This report covers periods:

<b>Current Week</b>	<b>5/20/2024</b>	<b>to</b>	<b>5/26/2024</b>	(Monday-Sunday)
<b>Prior Week</b>	<b>5/13/2024</b>	<b>to</b>	<b>5/19/2024</b>	(Prior Week)
<b>Last 4 Weeks</b>	<b>4/29/2024</b>	<b>to</b>	<b>5/26/2024</b>	(28 Day Period)
<b>Year to Date (YTD)</b>	<b>1/1/2024</b>	<b>to</b>	<b>5/26/2024</b>	

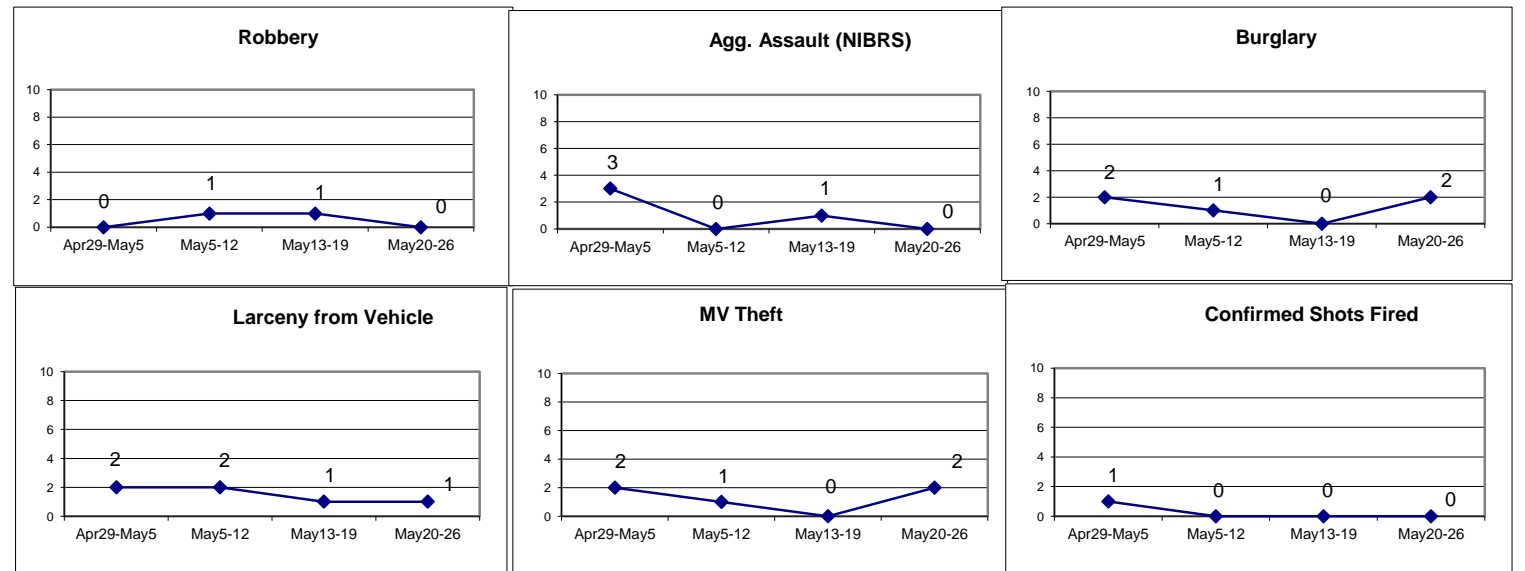


Each period is compared to the same period in the previous year.

**DISTRICT 8 - FAIR HAVEN**

**Incident Reports**

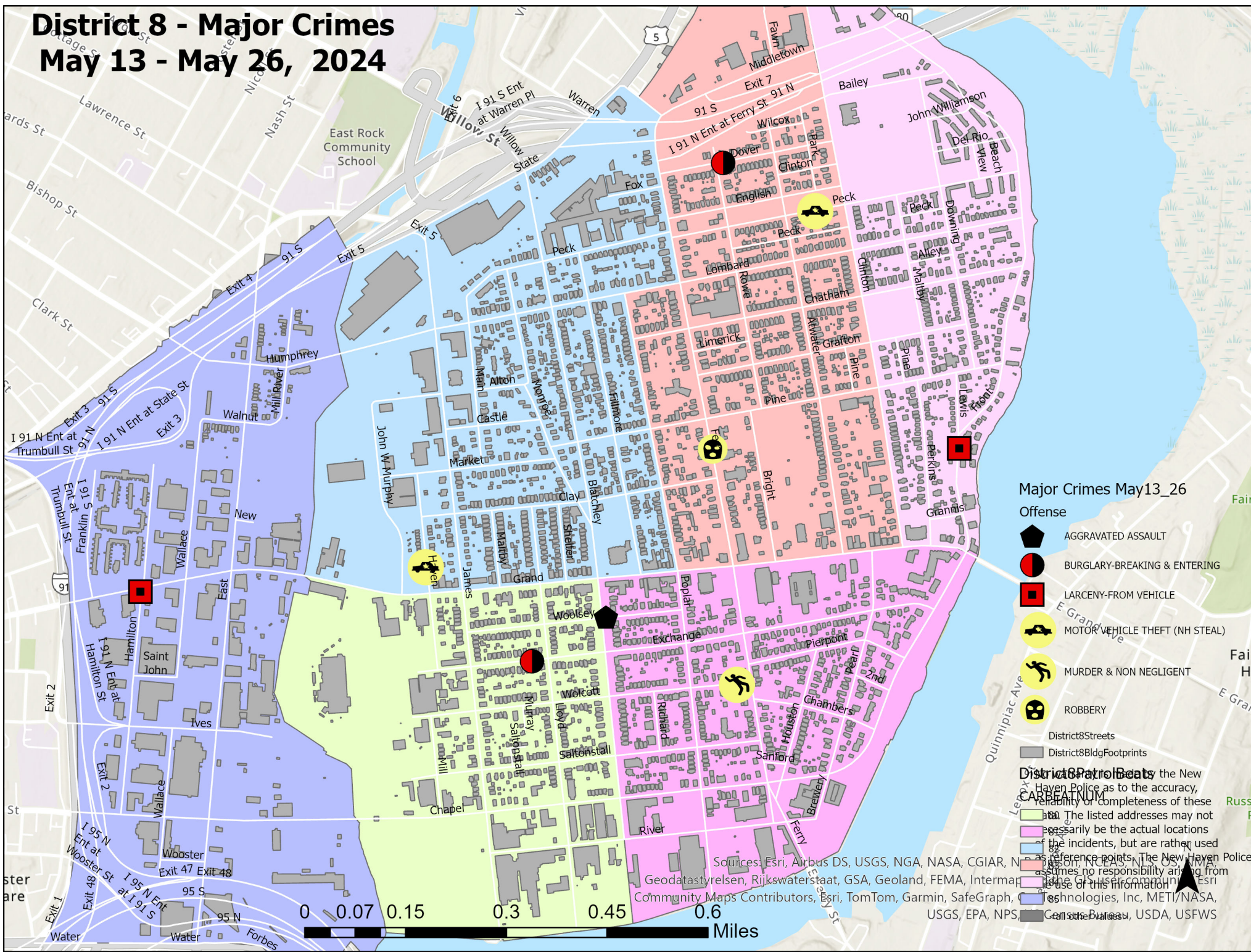
	Week to Date			Prior Week		28 days			Year to Date		
	2024	2023	Cng	2024	Cng	2024	2023	Cng	2024	2023	Cng
<b>VIOLENT CRIME:</b>											
Murder Victims	1	0	--	0	--	1	0	--	1	3	-66.7%
Reported Rape Cases	0	0	--	0	--	0	0	--	3	1	200.0%
Robbery with Firearm	0	0	--	0	--	0	1	-100.0%	4	2	100.0%
Other Robbery	0	1	-100.0%	1	-100.0%	2	3	-33.3%	11	7	57.1%
Assault with Firearm Victims	0	0	--	0	--	0	1	-100.0%	2	2	0.0%
Agg. Assault (NIBRS)	0	1	-100.0%	1	-100.0%	4	4	0.0%	11	10	10.0%
<b>Total:</b>	<b>1</b>	<b>2</b>	<b>-50.0%</b>	<b>2</b>	<b>-50.0%</b>	<b>7</b>	<b>9</b>	<b>-22.2%</b>	<b>32</b>	<b>25</b>	<b>28.0%</b>
<b>PROPERTY CRIME:</b>											
Burglary	2	1	100.0%	0	--	5	7	-28.6%	47	29	62.1%
MV Theft	2	3	-33.3%	0	--	5	9	-44.4%	26	41	-36.6%
Larceny from Vehicle	1	0	--	1	0.0%	6	2	200.0%	17	20	-15.0%
Other Larceny	3	1	200.0%	2	50.0%	8	6	33.3%	60	75	-20.0%
<b>Total:</b>	<b>8</b>	<b>5</b>	<b>60.0%</b>	<b>3</b>	<b>166.7%</b>	<b>24</b>	<b>24</b>	<b>0.0%</b>	<b>150</b>	<b>165</b>	<b>-9.1%</b>
<b>OTHER CRIME:</b>											
Simple Assault	1	2	-50.0%	0	--	4	6	-33.3%	21	37	-43.2%
Drugs & Narcotics	1	1	0.0%	1	0.0%	3	2	50.0%	35	24	45.8%
Vandalism	2	4	-50.0%	2	0.0%	8	18	-55.6%	59	72	-18.1%
Intimidation/Threatening	5	7	-28.6%	3	66.7%	16	26	-38.5%	101	120	-15.8%
Weapons Violation	0	0	--	1	-100.0%	2	3	-33.3%	6	9	-33.3%
<b>Total:</b>	<b>9</b>	<b>14</b>	<b>-35.7%</b>	<b>7</b>	<b>28.6%</b>	<b>33</b>	<b>55</b>	<b>-40.0%</b>	<b>222</b>	<b>262</b>	<b>-15.3%</b>
Motor Vehicle Stops	36	34	5.9%	13	176.9%	121	149	-18.8%	676	1,132	-40.3%
Confirmed Shots Fired	0	1	-100.0%	0	--	1	6	-83.3%	10	18	-44.4%











# District 8 - Major Crimes

## May 13 - May 26, 2024



### Major Crimes May13\_26

- Offense
-  AGGRAVATED ASSAULT
  -  BURGLARY-BREAKING & ENTERING
  -  LARCENY-FROM VEHICLE
  -  MOTOR VEHICLE THEFT (NH STEAL)
  -  MURDER & NON NEGLIGENT
  -  ROBBERY

District8Streets  
 District8BldgFootprints  
 District8PatrolBeats  
 The New Haven Police as to the accuracy, completeness or timeliness of these data. The listed addresses may not necessarily be the actual locations of the incidents, but are rather used as reference points. The New Haven Police assumes no responsibility arising from the use of this information.

Sources: Esri, Airbus DS, USGS, NGA, NASA, CGIAR, NPS, Geodatasys, Rijkswaterstaat, GSA, Geoland, FEMA, Intermap, Community Maps Contributors, Esri, TomTom, Garmin, SafeGraph, Esri, USGS, EPA, NPS, USDA, USFWS

DISTRICT 8 - MAJOR CRIMES BETWEEN - MAY 13 - MAY 26 2024							
Inci_Id	Offense	Date_Rept	Streetnbr	Street	Hour	Dow	Dist
24020139	AGGRAVATED ASSAULT	5/18/2024	39	WOOLSEY ST/BLATCHI	127	SA	8
24020671	BURGLARY-BREAKING & ENTERING	5/22/2024	198	DOVER ST	618	WE	8
24020945	BURGLARY-BREAKING & ENTERING	5/23/2024	310	EXCHANGE ST	2233	TH	8
24019788	LARCENY-FROM VEHICLE	5/15/2024	160	HAMILTON ST/GRAND	1847	WE	8
24020676	LARCENY-FROM VEHICLE	5/22/2024	233	FRONT ST	827	WE	8
24020775	MOTOR VEHICLE THEFT (NH STEAL)	5/22/2024	74	HAVEN ST	1748	WE	8
24020686	MOTOR VEHICLE THEFT (NH STEAL)	5/22/2024	140	PECK ST	1105	WE	8
24020370	MURDER & NON NEGLIGENT MANSLAUGHTER	5/20/2024	10	WOLCOTT ST	1238	MO	8
24019526	ROBBERY	5/14/2024	423	FERRY ST	901	TU	8

This report covers periods:

<b>Current Week</b>	<b>5/20/2024</b>	<b>to</b>	<b>5/26/2024</b>	(Monday-Sunday)
<b>Prior Week</b>	<b>5/13/2024</b>	<b>to</b>	<b>5/19/2024</b>	(Prior Week)
<b>Last 4 Weeks</b>	<b>4/29/2024</b>	<b>to</b>	<b>5/26/2024</b>	(28 Day Period)
<b>Year to Date (YTD)</b>	<b>1/1/2024</b>	<b>to</b>	<b>5/26/2024</b>	

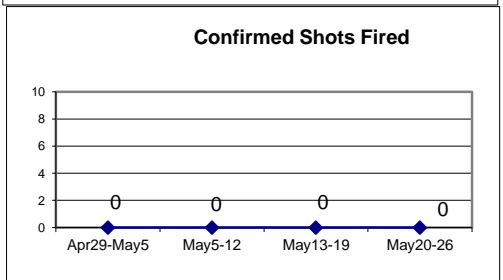
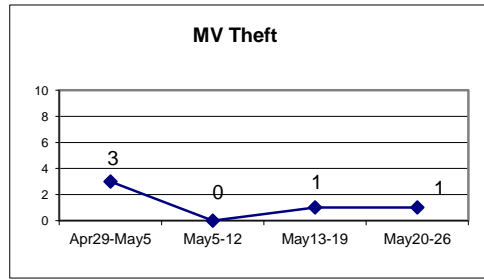
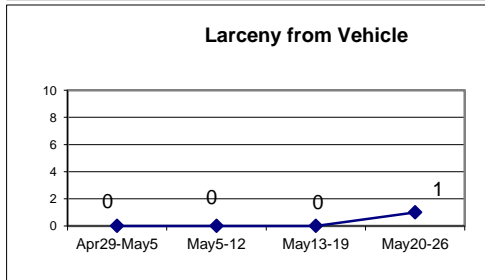
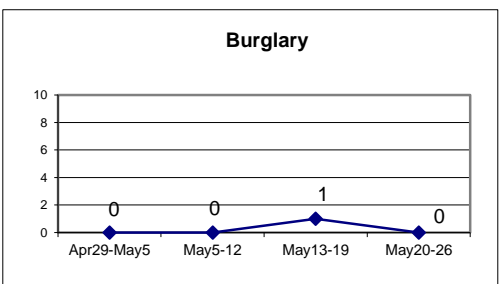
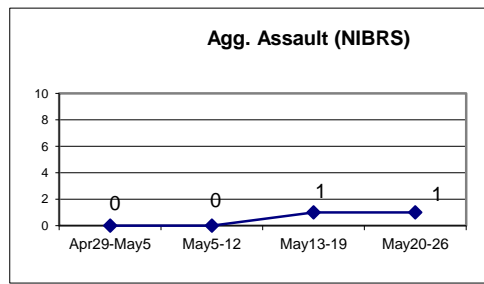
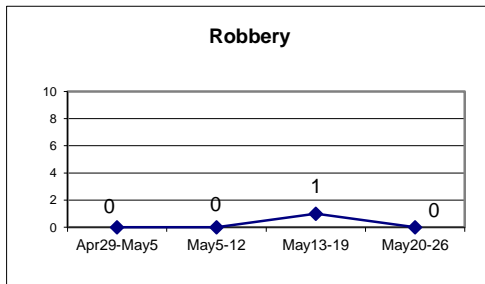


Each period is compared to the same period in the previous year.

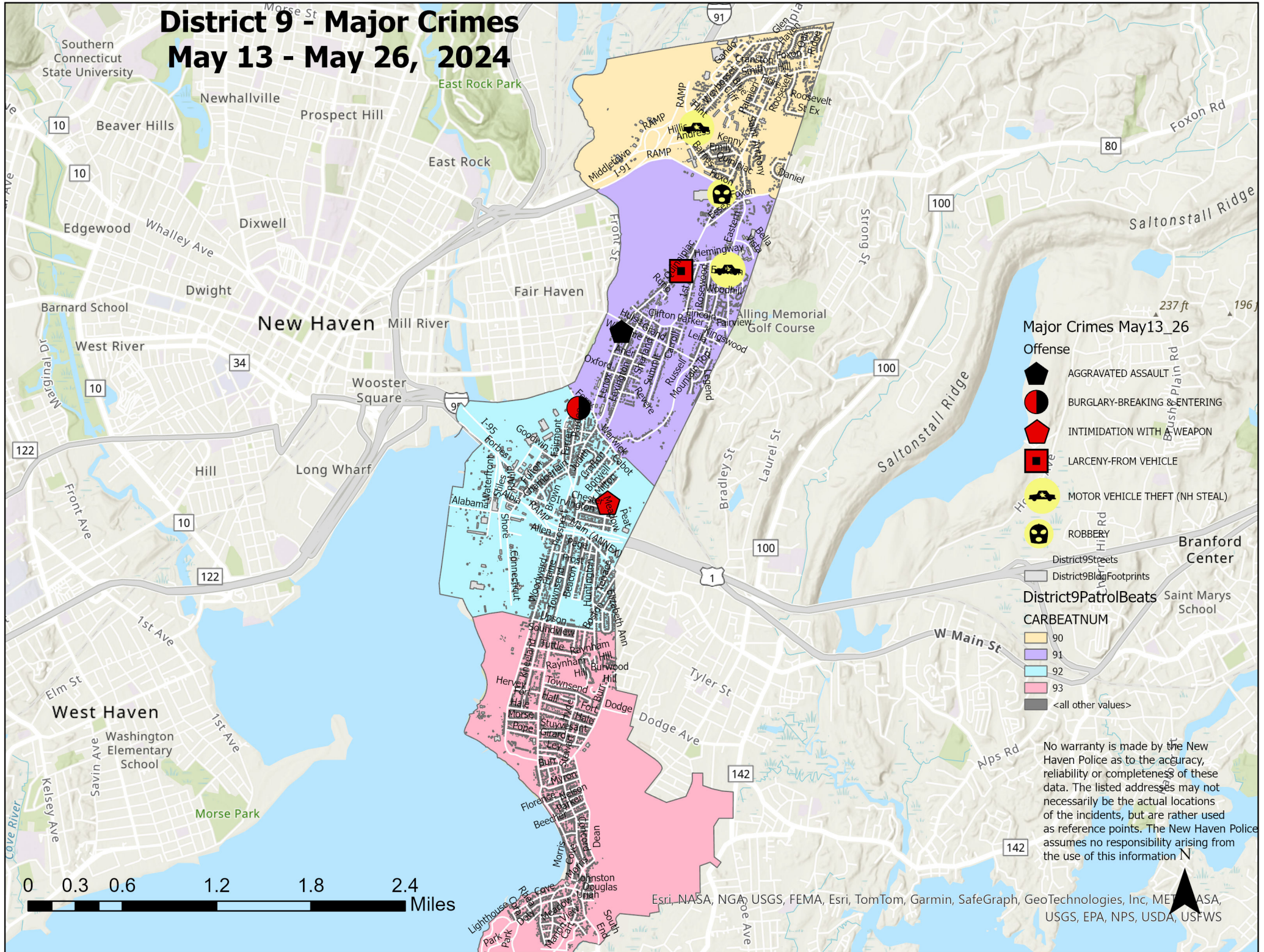
### DISTRICT 9 - EAST SHORE

#### Incident Reports

	Week to Date			Prior Week		28 days			Year to Date		
	2024	2023	Cng	2024	Cng	2024	2023	Cng	2024	2023	Cng
<b>VIOLENT CRIME:</b>											
Murder Victims	0	0	--	0	--	0	0	--	1	1	0.0%
Reported Rape Cases	0	0	--	0	--	0	0	--	1	2	-50.0%
Robbery with Firearm	0	0	--	0	--	0	0	--	1	0	--
Other Robbery	0	0	--	1	-100.0%	1	0	--	3	1	200.0%
Assault with Firearm Victims	0	0	--	0	--	0	1	-100.0%	0	2	-100.0%
Agg. Assault (NIBRS)	1	0	--	1	0.0%	2	2	0.0%	5	8	-37.5%
<b>Total:</b>	<b>1</b>	<b>0</b>	<b>--</b>	<b>2</b>	<b>-50.0%</b>	<b>3</b>	<b>3</b>	<b>0.0%</b>	<b>11</b>	<b>14</b>	<b>-21.4%</b>
<b>PROPERTY CRIME:</b>											
Burglary	0	0	--	1	-100.0%	1	4	-75.0%	22	17	29.4%
MV Theft	1	3	-66.7%	1	0.0%	5	14	-64.3%	38	50	-24.0%
Larceny from Vehicle	1	0	--	0	--	1	1	0.0%	19	15	26.7%
Other Larceny	4	6	-33.3%	3	33.3%	14	25	-44.0%	90	182	-50.5%
<b>Total:</b>	<b>6</b>	<b>9</b>	<b>-33.3%</b>	<b>5</b>	<b>20.0%</b>	<b>21</b>	<b>44</b>	<b>-52.3%</b>	<b>169</b>	<b>264</b>	<b>-36.0%</b>
<b>OTHER CRIME:</b>											
Simple Assault	1	4	-75.0%	3	-66.7%	10	8	25.0%	29	22	31.8%
Drugs & Narcotics	0	0	--	1	-100.0%	1	1	0.0%	4	7	-42.9%
Vandalism	8	5	60.0%	3	166.7%	11	23	-52.2%	68	70	-2.9%
Intimidation/Threatening	4	6	-33.3%	4	0.0%	17	26	-34.6%	109	128	-14.8%
Weapons Violation	1	0	--	0	--	2	0	--	8	8	0.0%
<b>Total:</b>	<b>14</b>	<b>15</b>	<b>-6.7%</b>	<b>11</b>	<b>27.3%</b>	<b>41</b>	<b>58</b>	<b>-29.3%</b>	<b>218</b>	<b>235</b>	<b>-7.2%</b>
Motor Vehicle Stops	31	119	-73.9%	30	3.3%	154	119	29.4%	1090	803	35.7%
Confirmed Shots Fired	0	1	-100.0%	0	--	0	1	-100.0%	3	15	-80.0%



# District 9 - Major Crimes May 13 - May 26, 2024



DISTRICT 9 -MAJOR CRIMES BETWEEN - MAY 13 - MAY 26 2024							
Inci_Id	Offense	Date_Rept	Streetnbr	Street	Hour_	Dow	Dist
24019616	AGGRAVATED ASSAULT	5/14/2024	641	QUINNIPIAC AVE	1549	TU	9
24019494	BURGLARY-BREAKING & ENTERING	5/14/2024	225	FARREN AVE	135	TU	9
24021215	INTIMIDATION WITH A WEAPON	5/25/2024	171	OAKLEY ST	1939	SA	9
24020667	LARCENY-FROM VEHICLE	5/22/2024	926	QUINNIPIAC AVE	737	WE	9
24019797	MOTOR VEHICLE THEFT (NH STEAL)	5/15/2024	315	EASTERN ST	2042	WE	9
24020720	MOTOR VEHICLE THEFT (NH STEAL)	5/22/2024	40	DONNA DR	913	WE	9
24019984	ROBBERY	5/17/2024	1228	QUINNIPIAC AVE	810	TH	9

**WEEKLY CRIME / CFS COMPARISON REPORT**

This report covers periods:

<b>Current Week</b>	<b>5/20/2024</b>	<b>to</b>	<b>5/26/2024</b>	(Monday-Sunday)
<b>Prior Week</b>	<b>5/13/2024</b>	<b>to</b>	<b>5/19/2024</b>	(Prior Week)
<b>Last 4 Weeks</b>	<b>4/29/2024</b>	<b>to</b>	<b>5/26/2024</b>	(28 Day Period)
<b>Year to Date (YTD)</b>	<b>1/1/2024</b>	<b>to</b>	<b>5/26/2024</b>	

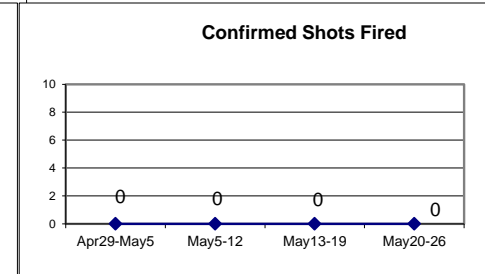
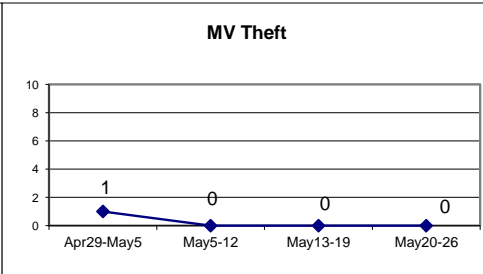
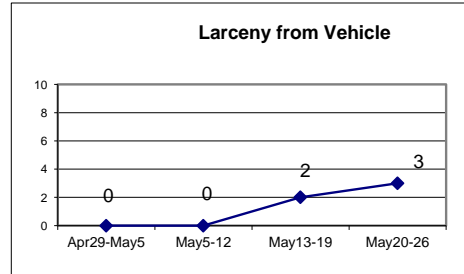
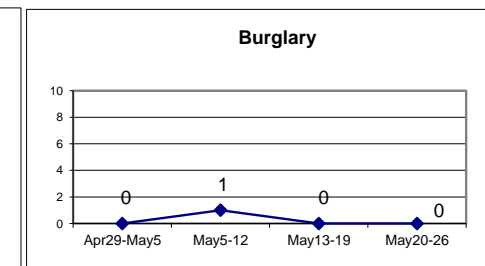
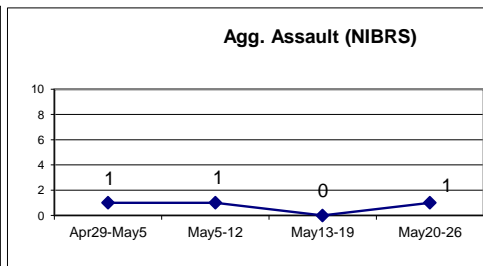
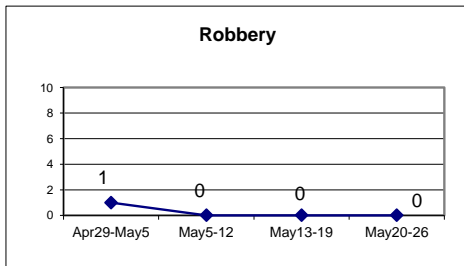


Each period is compared to the same period in the previous year.

**DISTRICT 10 - BEAVER HILL**

**Incident Reports**

	Week to Date			Prior Week		28 days			Year to Date		
	2024	2023	Cng	2024	Cng	2024	2023	Cng	2024	2023	Cng
<b>VIOLENT CRIME:</b>											
Murder Victims	0	0	--	0	--	0	0	--	1	3	-66.7%
Reported Rape Cases	0	0	--	0	--	0	0	--	0	0	--
Robbery with Firearm	0	0	--	0	--	0	2	-100.0%	2	1	100.0%
Other Robbery	0	2	-100.0%	0	--	1	3	-66.7%	8	8	0.0%
Assault with Firearm Victims	0	0	--	0	--	0	0	--	1	3	-66.7%
Agg. Assault (NIBRS)	1	0	--	0	--	3	0	--	10	11	-9.1%
<b>Total:</b>	<b>1</b>	<b>2</b>	<b>-50.0%</b>	<b>0</b>	<b>--</b>	<b>4</b>	<b>5</b>	<b>-20.0%</b>	<b>22</b>	<b>26</b>	<b>-15.4%</b>
<b>PROPERTY CRIME:</b>											
Burglary	0	0	--	0	--	1	1	0.0%	9	15	-40.0%
MV Theft	0	7	-100.0%	0	--	1	15	-93.3%	26	57	-54.4%
Larceny from Vehicle	3	1	200.0%	2	50.0%	5	4	25.0%	20	12	66.7%
Other Larceny	3	2	50.0%	5	-40.0%	15	17	-11.8%	72	87	-17.2%
<b>Total:</b>	<b>6</b>	<b>10</b>	<b>-40.0%</b>	<b>7</b>	<b>-14.3%</b>	<b>22</b>	<b>37</b>	<b>-40.5%</b>	<b>127</b>	<b>171</b>	<b>-25.7%</b>
<b>OTHER CRIME:</b>											
Simple Assault	0	2	-100.0%	2	-100.0%	4	3	33.3%	21	22	-4.5%
Drugs & Narcotics	0	2	-100.0%	0	--	0	2	-100.0%	5	7	-28.6%
Vandalism	2	4	-50.0%	0	--	6	21	-71.4%	77	104	-26.0%
Intimidation/Threatening	3	2	50.0%	1	200.0%	6	13	-53.8%	47	48	-2.1%
Weapons Violation	0	0	--	0	--	1	0	--	6	6	0.0%
<b>Total:</b>	<b>5</b>	<b>10</b>	<b>-50.0%</b>	<b>3</b>	<b>66.7%</b>	<b>17</b>	<b>39</b>	<b>-56.4%</b>	<b>156</b>	<b>187</b>	<b>-16.6%</b>
Motor Vehicle Stops	34	47	-27.7%	9	277.8%	96	47	104.3%	420	550	-23.6%
Confirmed Shots Fired	0	0	--	0	--	0	0	--	6	12	-50.0%







# District 10 - Major Crimes

## May 13 - May 26, 2024

### Major Crimes May13\_26 selection







#### Offense

-  AGGRAVATED ASSAULT
-  LARCENY-FROM VEHICLE

-  District10Streets
-  District10BldgFootprints

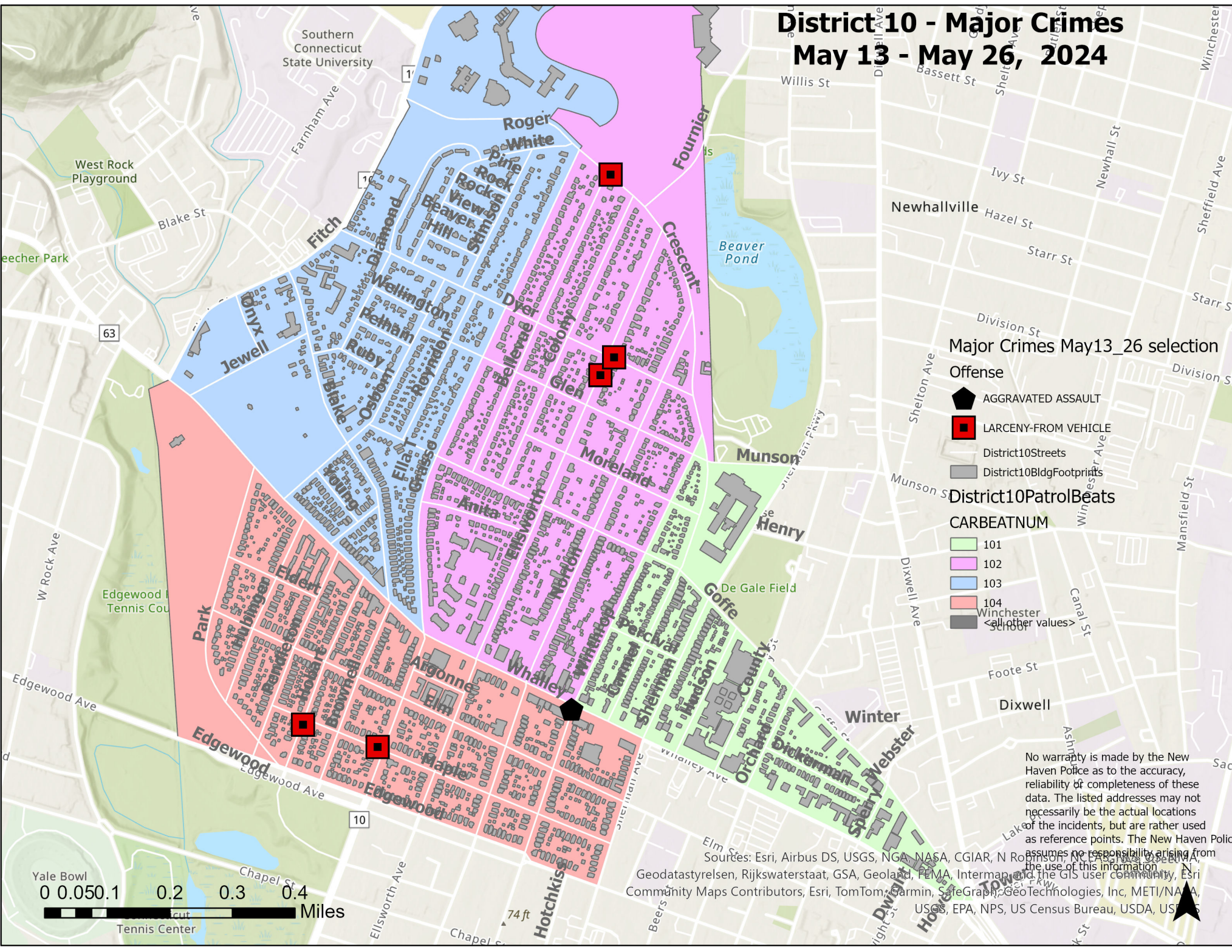
### District10PatrolBeats

#### CARBEATNUM

-  101
-  102
-  103
-  104
-  Winchester
-  <all other values>

No warranty is made by the New Haven Police as to the accuracy, reliability or completeness of these data. The listed addresses may not necessarily be the actual locations of the incidents, but are rather used as reference points. The New Haven Police assumes no responsibility arising from the use of this information.

Sources: Esri, Airbus DS, USGS, NGA, NASA, CGIAR, N Robinson, NCEM, FEMA, Geodatastyrelsen, Rijkswaterstaat, GSA, Geoland, FEMA, Intermap and the GIS user community, Esri Community Maps Contributors, Esri, TomTom, Garmin, SafeGraph, GeoTechnologies, Inc, METI/NAIPA, USGS, EPA, NPS, US Census Bureau, USDA, USGS



DISTRICT 10 -MAJOR CRIMES BETWEEN - MAY 13 - MAY 26 2024						
Inci_Id	Offense	Date_Rept	Streetnbr	Street	Hour_Dow	Dist
24021105	AGGRAVATED ASSAULT	5/24/2024	426	WINTHROP AVE/	2331 FR	10
24020130	LARCENY-FROM VEHICLE	5/18/2024	183	MAPLE ST	659 SA	10
24020155	LARCENY-FROM VEHICLE	5/18/2024	35	HOBART ST	1008 SA	10
24020538	LARCENY-FROM VEHICLE	5/21/2024	501	CRESCENT ST	1417 TU	10
24020848	LARCENY-FROM VEHICLE	5/23/2024	545	ELLSWORTH AVI	1007 TH	10
24020868	LARCENY-FROM VEHICLE	5/23/2024	57	DYER ST	1348 TH	10