

**WEEKLY CRIME / CFS COMPARISON REPORT**

**Note:** These numbers are the crime statistics as presented at Department's CompStat meetings and are not the final numbers reported to the State of Connecticut for NIBRS reporting purposes

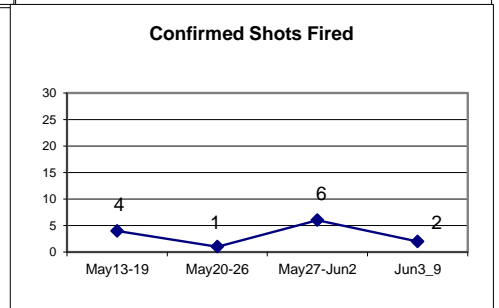
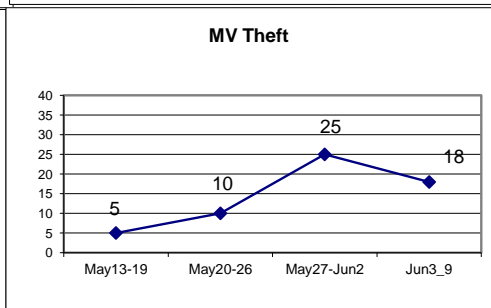
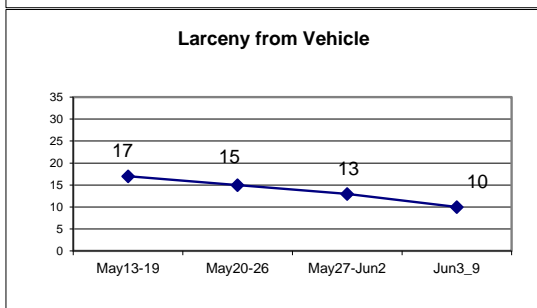
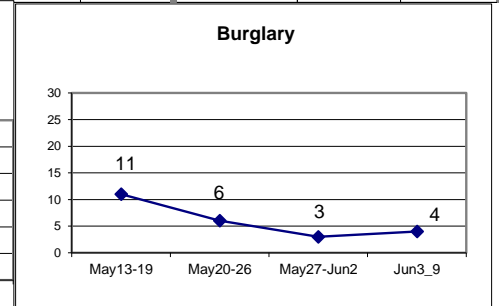
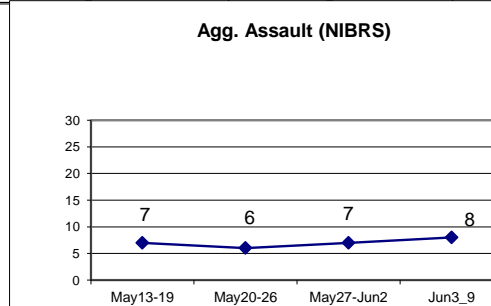
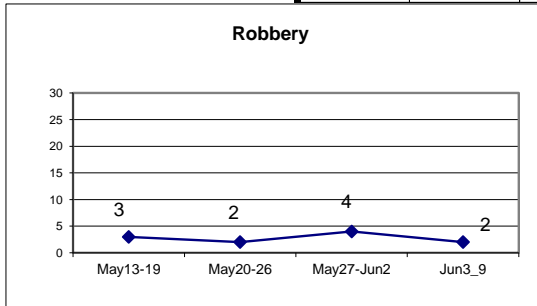
This report covers periods:

<b>Current Week</b>	<b>6/3/2024</b>	<b>to</b>	<b>6/9/2024</b>	(Monday-Sunday)
<b>Prior Week</b>	<b>5/27/2024</b>	<b>to</b>	<b>6/2/2024</b>	(Prior Week)
<b>Last 4 Weeks</b>	<b>5/12/2024</b>	<b>to</b>	<b>6/9/2024</b>	(28 Day Period)
<b>Year to Date (YTD)</b>	<b>1/1/2024</b>	<b>to</b>	<b>6/9/2024</b>	



Each period is compared to the same period in the previous year.

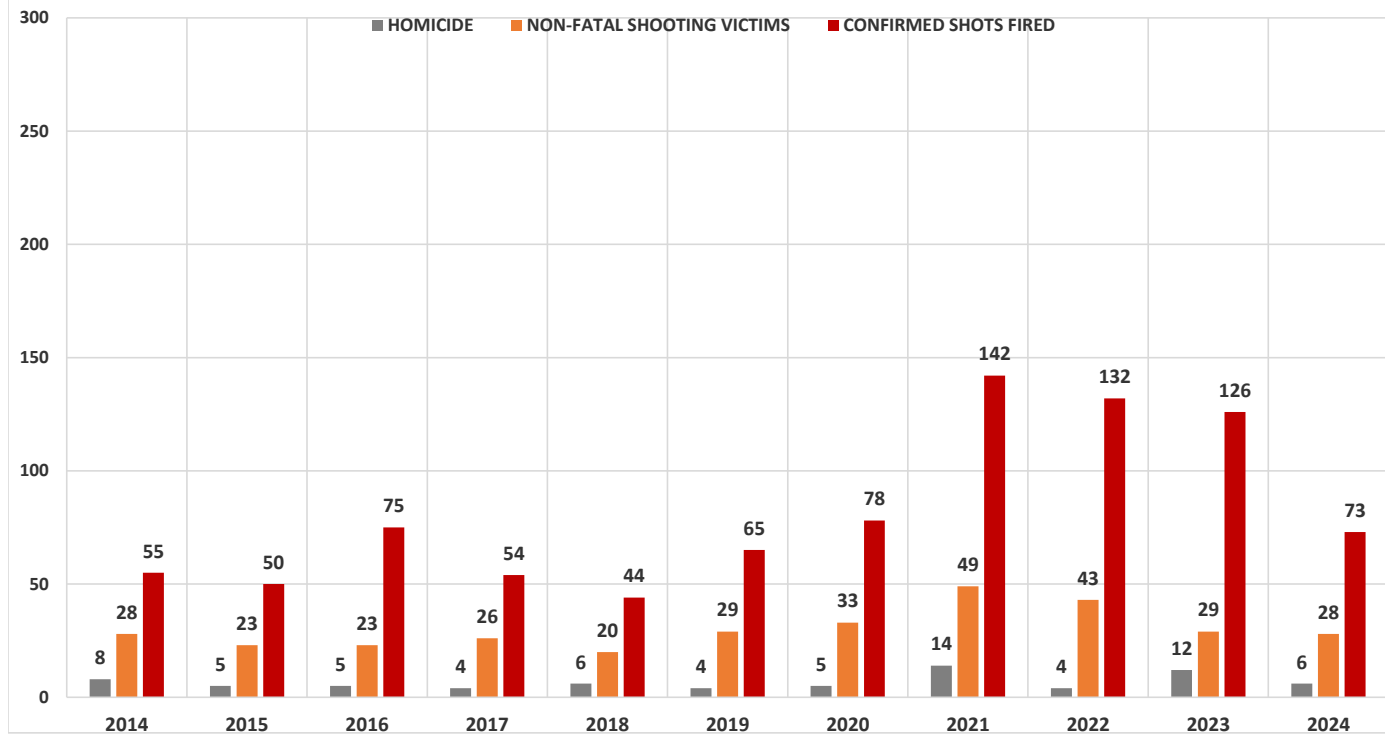
Citywide Incident Reports											
	Week to Date			Prior Week		28 days			Year to Date		
	2024	2023	Cng	2024	Cng	2024	2023	Cng	2024	2023	Cng
<b>VIOLENT CRIME:</b>											
Murder Victims	0	0	--	1	-100.0%	2	1	100.0%	6	12	-50.0%
Reported Rape Cases	1	0	--	1	0.0%	2	1	100.0%	19	12	58.3%
Robbery with Firearm	0	1	-100.0%	0	--	0	4	-100.0%	24	32	-25.0%
Other Robbery	2	6	-66.7%	4	-50.0%	11	22	-50.0%	59	59	0.0%
Assault with Firearm Victims	4	1	300.0%	1	300.0%	7	3	133.3%	28	29	-3.4%
Agg. Assault (NIBRS)	8	5	60.0%	7	14.3%	28	15	86.7%	110	96	14.6%
<b>Total:</b>	<b>15</b>	<b>13</b>	<b>15.4%</b>	<b>14</b>	<b>7.1%</b>	<b>50</b>	<b>46</b>	<b>8.7%</b>	<b>246</b>	<b>240</b>	<b>2.5%</b>
<b>PROPERTY CRIME:</b>											
Burglary	4	11	-63.6%	3	33.3%	24	36	-33.3%	201	189	6.3%
MV Theft	18	20	-10.0%	25	-28.0%	58	106	-45.3%	351	534	-34.3%
Larceny from Vehicle	10	9	11.1%	13	-23.1%	55	38	44.7%	259	183	41.5%
Other Larceny	39	60	-35.0%	41	-4.9%	155	191	-18.8%	1,057	1,017	3.9%
<b>Total:</b>	<b>71</b>	<b>100</b>	<b>-29.0%</b>	<b>82</b>	<b>-13.4%</b>	<b>292</b>	<b>371</b>	<b>-21.3%</b>	<b>1,868</b>	<b>1,923</b>	<b>-2.9%</b>
<b>OTHER CRIME:</b>											
Simple Assault	11	12	-8.3%	8	37.5%	44	57	-22.8%	296	281	5.3%
Drugs & Narcotics	4	5	-20.0%	4	0.0%	15	14	7.1%	129	107	20.6%
Vandalism	26	50	-48.0%	57	-54.4%	167	238	-29.8%	898	966	-7.0%
Intimidation/Threatening-no force	31	37	-16.2%	31	0.0%	114	143	-20.3%	729	775	-5.9%
Weapons Violation	1	4	-75.0%	2	-50.0%	11	15	-26.7%	67	91	-26.4%
<b>Total:</b>	<b>73</b>	<b>108</b>	<b>-32.4%</b>	<b>102</b>	<b>-28.4%</b>	<b>351</b>	<b>467</b>	<b>-24.8%</b>	<b>2,119</b>	<b>2,220</b>	<b>-4.5%</b>
Motor Vehicle Stops	248	237	4.6%	272	-8.8%	999	834	19.8%	6,797	5,962	14.0%
Confirmed Shots Fired	2	2	0.0%	6	-66.7%	13	2	550.0%	73	126	-42.1%



**Jan 1 - Jun 9 (2014 through 2024)**  
**Homicide, Non-Fatal Shooting Victims, & Confirmed Shots Fired**

	2014	2015	2016	2017	2018	2019	2020	2021	2022	2023	2024	% CHANGE 2014 & 2024
<b>HOMICIDE</b>	8	5	5	4	6	4	5	14	4	12	6	-25.0%
% change from previous year		-37.5%	0.0%	-20.0%	50.0%	-33.3%	25.0%	180.0%	-71.4%	200.0%	-50.0%	
<b>NON-FATAL SHOOTING VICTIM</b>	28	23	23	26	20	29	33	49	43	29	28	0.0%
% change from previous year		-17.9%	0.0%	13.0%	-23.1%	45.0%	13.8%	48.5%	-12.2%	-32.6%	-3.4%	
<b>CONFIRMED SHOTS FIRED</b>	55	50	75	54	44	65	78	142	132	126	73	32.7%
% change from previous year		-9.1%	50.0%	-28.0%	-18.5%	47.7%	20.0%	82.1%	-7.0%	-4.5%	-42.1%	

**Homicide, Non-Fatal Shooting Victims & Confirmed Shots Fired**  
**Jan 1 - Jun 9 (2014 Through 2024)**



**WEEKLY CRIME / CFS COMPARISON REPORT**

This report covers periods:

<b>Current Week</b>	<b>6/3/2024</b>	<b>to</b>	<b>6/9/2024</b>	(Monday-Sunday)
<b>Prior Week</b>	<b>5/27/2024</b>	<b>to</b>	<b>6/2/2024</b>	(Prior Week)
<b>Last 4 Weeks</b>	<b>5/12/2024</b>	<b>to</b>	<b>6/9/2024</b>	(28 Day Period)
<b>Year to Date (YTD)</b>	<b>1/1/2024</b>	<b>to</b>	<b>6/9/2024</b>	

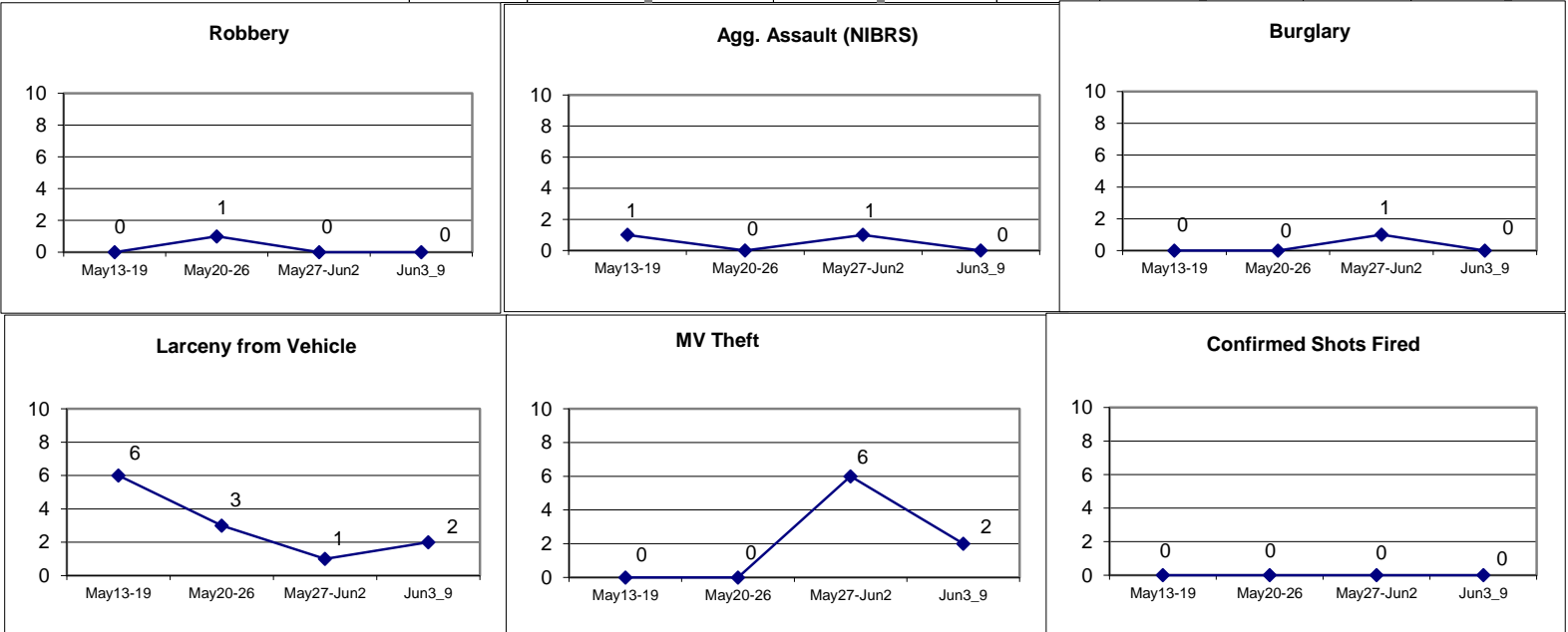


Each period is compared to the same period in the previous year.

**DISTRICT 1 - DOWNTOWN**

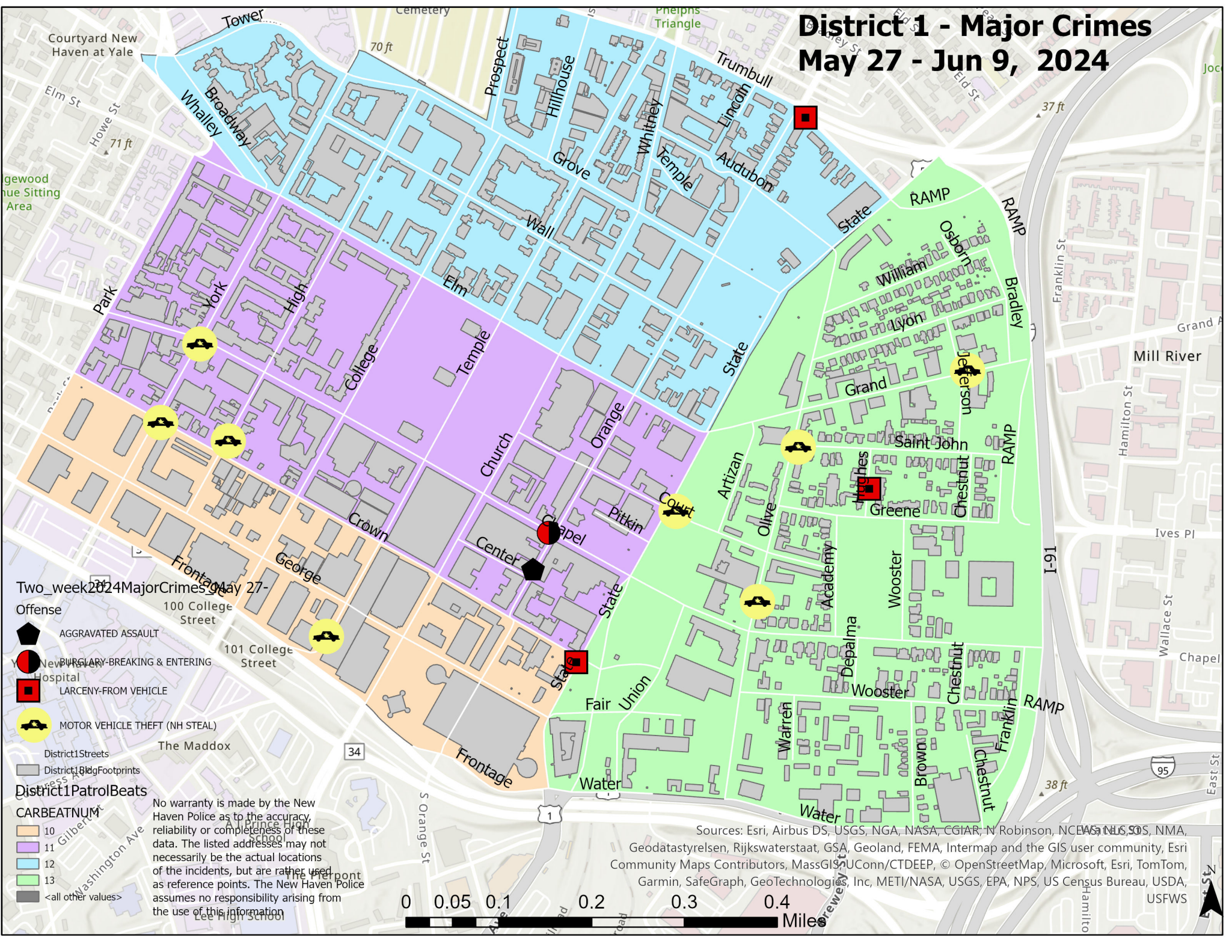
**Incident Reports**

	Week to Date			Prior Week		28 days			Year to Date		
	2024	2023	Cng	2024	Cng	2024	2023	Cng	2024	2023	Cng
<b>VIOLENT CRIME:</b>											
Murder Victims	0	0	--	0	--	0	0	--	0	0	--
Reported Rape Cases	0	0	--	1	-100.0%	1	0	--	2	2	0.0%
Robbery with Firearm	0	0	--	0	--	0	1	-100.0%	2	3	-33.3%
Other Robbery	0	1	-100.0%	0	--	1	6	-83.3%	13	16	-18.8%
Assault with Firearm Victims	0	0	--	0	--	0	0	--	1	0	--
Agg. Assault (NIBRS)	0	0	--	1	-100.0%	2	2	0.0%	17	12	41.7%
<b>Total:</b>	<b>0</b>	<b>1</b>	<b>-100.0%</b>	<b>2</b>	<b>-100.0%</b>	<b>4</b>	<b>9</b>	<b>-55.6%</b>	<b>35</b>	<b>33</b>	<b>6.1%</b>
<b>PROPERTY CRIME:</b>											
Burglary	0	1	-100.0%	1	-100.0%	1	6	-83.3%	14	18	-22.2%
MV Theft	2	4	-50.0%	6	-66.7%	8	15	-46.7%	42	59	-28.8%
Larceny from Vehicle	2	0	--	1	100.0%	12	7	71.4%	37	28	32.1%
Other Larceny	8	11	-27.3%	5	60.0%	26	33	-21.2%	153	149	2.7%
<b>Total:</b>	<b>12</b>	<b>16</b>	<b>-25.0%</b>	<b>13</b>	<b>-7.7%</b>	<b>47</b>	<b>61</b>	<b>-23.0%</b>	<b>246</b>	<b>254</b>	<b>-3.1%</b>
<b>OTHER CRIME:</b>											
Simple Assault	2	2	0.0%	0	--	5	9	-44.4%	53	49	8.2%
Drugs & Narcotics	0	0	--	1	-100.0%	1	1	0.0%	6	6	0.0%
Vandalism	3	4	-25.0%	10	-70.0%	25	31	-19.4%	134	122	9.8%
Intimidation/Threatening	2	3	-33.3%	1	100.0%	5	7	-28.6%	27	41	-34.1%
Weapons Violation	0	0	--	0	--	0	2	-100.0%	2	9	-77.8%
<b>Total:</b>	<b>7</b>	<b>9</b>	<b>-22.2%</b>	<b>12</b>	<b>-41.7%</b>	<b>36</b>	<b>50</b>	<b>-28.0%</b>	<b>222</b>	<b>227</b>	<b>-2.2%</b>
Motor Vehicle Stops	59	50	18.0%	19	210.5%	135	50	170.0%	950	643	47.7%
Confirmed Shots Fired	0	0	--	0	--	0	0	--	0	4	-100.0%







# District 1 - Major Crimes

## May 27 - Jun 9, 2024








Two\_week\_2024\_MajorCrimes\_May\_27-Jun\_9

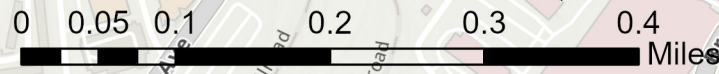
- Offense
-  AGGRAVATED ASSAULT
  -  BURGLARY-BREAKING & ENTERING
  -  LARCENY-FROM VEHICLE
  -  MOTOR VEHICLE THEFT (NH STEAL)

District1Streets  
District1BldgFootprints

District1PatrolBeats

- CARBEATNUM
-  10
  -  11
  -  12
  -  13
  -  <all other values>

No warranty is made by the New Haven Police as to the accuracy, reliability or completeness of these data. The listed addresses may not necessarily be the actual locations of the incidents, but are rather used as reference points. The New Haven Police assumes no responsibility arising from the use of this information.



Sources: Esri, Airbus DS, USGS, NGA, NASA, CGIAR, Robinson, NCEM, NLS, NMA, Geodastylelsen, Rijkswaterstaat, GSA, Geoland, FEMA, Intermap and the GIS user community, Esri Community Maps Contributors, MassGIS, UConn/CTDEEP, © OpenStreetMap, Microsoft, Esri, TomTom, Garmin, SafeGraph, GeoTechnologies, Inc, METI/NASA, USGS, EPA, NPS, US Census Bureau, USDA, USFWS



DISTRICT 1 - MAJOR CRIMES BETWEEN - MAY 27 - JUN 9 2024							
Inci_Id	Offense	Date_Rept	Streetnbr	Street	Hour	Dow	Dist
24022243	AGGRAVATED ASSAULT	6/1/2024	84	ORANGE ST	856	SA	1
24022415	BURGLARY-BREAKING & ENTERIN	6/2/2024	808	CHAPEL ST	2340	SU	1
24021753	LARCENY-FROM VEHICLE	5/29/2024	34	TRUMBULL ST	1424	WE	1
24023136	LARCENY-FROM VEHICLE	6/7/2024	242	STATE ST/CROWN ST	1356	FR	1
24022622	LARCENY-FROM VEHICLE	6/4/2024	9	HUGHES PL	900	TU	1
24022199	MOTOR VEHICLE THEFT (NH STEA	5/31/2024	87	UNION ST	1657	FR	1
24021869	MOTOR VEHICLE THEFT (NH STEA	5/29/2024	105	COURT ST	2219	WE	1
24022059	MOTOR VEHICLE THEFT (NH STEA	5/30/2024	320	CROWN ST/YORK ST	2147	TH	1
24022069	MOTOR VEHICLE THEFT (NH STEA	5/30/2024	40	TEMPLE ST	2251	TH	1
24021366	MOTOR VEHICLE THEFT (NH STEA	5/27/2024	350	SAINT JOHN ST/OLIVE	633	SU	1
24021620	MOTOR VEHICLE THEFT (NH STEA	5/28/2024	181	YORK ST/CHAPEL ST	1715	TU	1
24022720	MOTOR VEHICLE THEFT (NH STEA	6/4/2024	25	HIGH ST	2100	TU	1
24023009	MOTOR VEHICLE THEFT (NH STEA	6/6/2024	71	OLIVE ST	1826	TH	1
24023034	MOTOR VEHICLE THEFT (NH STEA	6/6/2024	801	GRAND AVE/JEFFERS	2055	TH	1

**WEEKLY CRIME / CFS COMPARISON REPORT**

This report covers periods:

<b>Current Week</b>	<b>6/3/2024</b>	<b>to</b>	<b>6/9/2024</b>	(Monday-Sunday)
<b>Prior Week</b>	<b>5/27/2024</b>	<b>to</b>	<b>6/2/2024</b>	(Prior Week)
<b>Last 4 Weeks</b>	<b>5/12/2024</b>	<b>to</b>	<b>6/9/2024</b>	(28 Day Period)
<b>Year to Date (YTD)</b>	<b>1/1/2024</b>	<b>to</b>	<b>6/9/2024</b>	

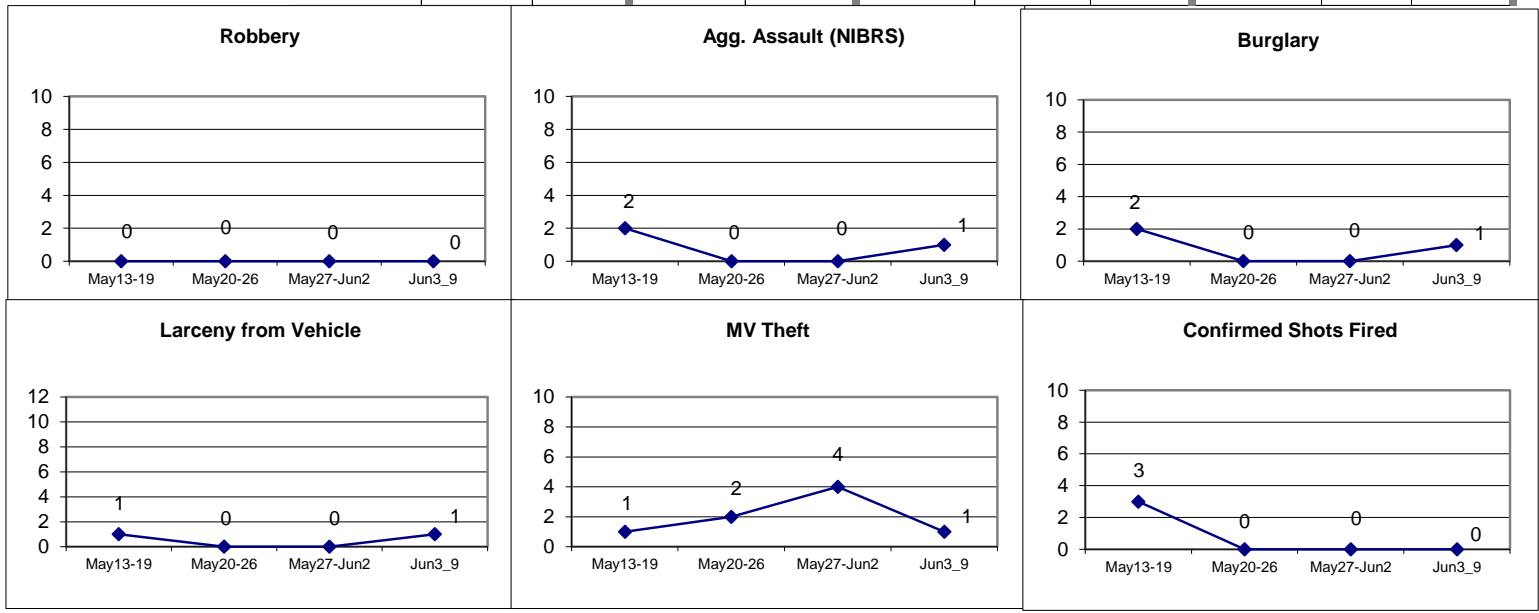


Each period is compared to the same period in the previous year.

**DISTRICT 2 - WESTVILLE**

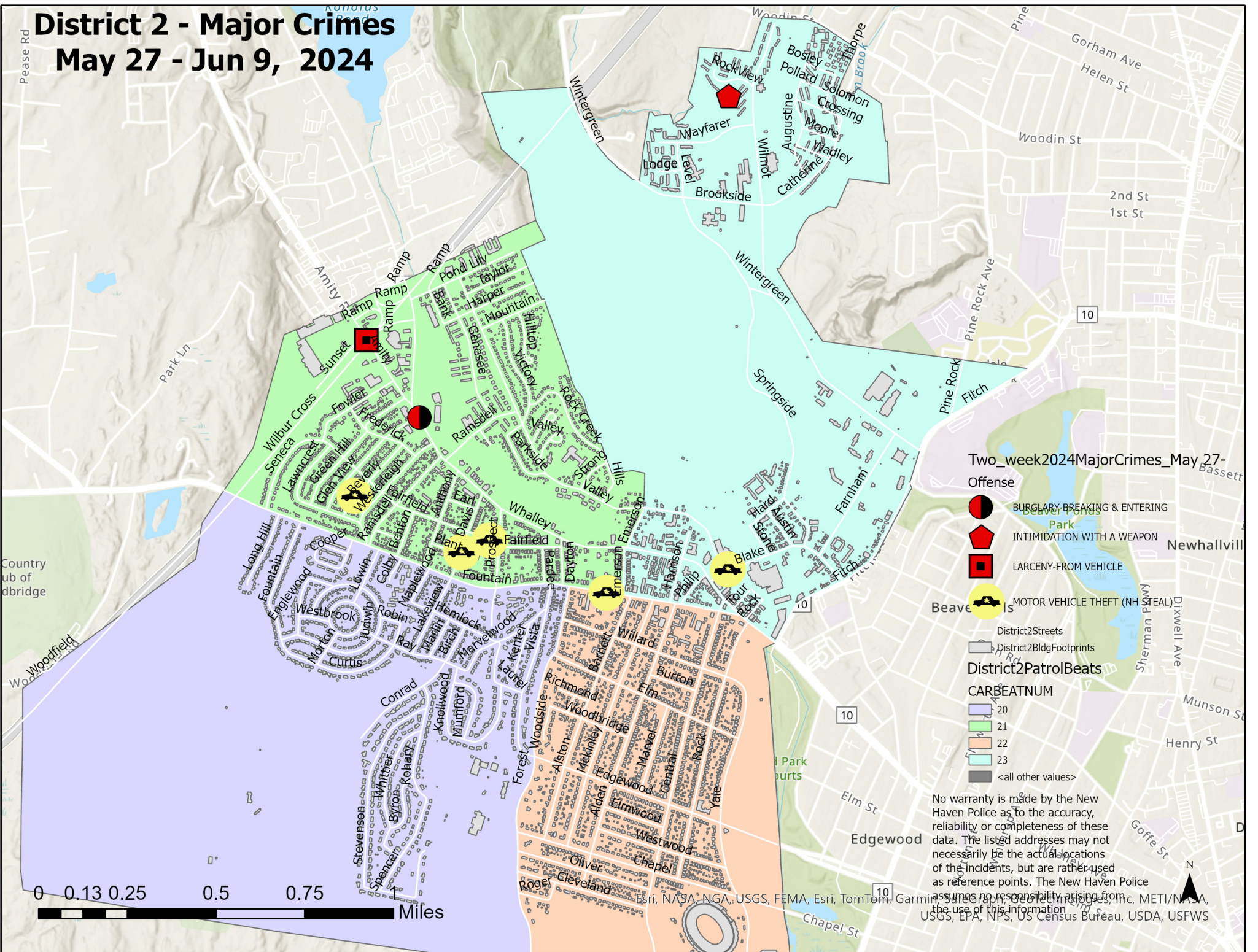
**Incident Reports**

	Week to Date			Prior Week		28 days			Year to Date		
	2024	2023	Cng	2024	Cng	2024	2023	Cng	2024	2023	Cng
<b>VIOLENT CRIME:</b>											
Murder Victims	0	0	--	0	--	0	0	--	0	1	-100.0%
Reported Rape Cases	1	0	--	0	--	1	0	--	5	0	--
Robbery with Firearm	0	0	--	0	--	0	0	--	4	5	-20.0%
Other Robbery	0	0	--	0	--	0	3	-100.0%	4	9	-55.6%
Assault with Firearm Victims	0	1	-100.0%	0	--	1	1	0.0%	5	1	400.0%
Agg. Assault (NIBRS)	1	1	0.0%	0	--	3	2	50.0%	13	6	116.7%
<b>Total:</b>	<b>2</b>	<b>2</b>	<b>0.0%</b>	<b>0</b>	<b>--</b>	<b>5</b>	<b>6</b>	<b>-16.7%</b>	<b>31</b>	<b>22</b>	<b>40.9%</b>
<b>PROPERTY CRIME:</b>											
Burglary	1	4	-75.0%	0	--	3	8	-62.5%	39	24	62.5%
MV Theft	1	2	-50.0%	4	-75.0%	8	12	-33.3%	44	80	-45.0%
Larceny from Vehicle	1	2	-50.0%	0	--	2	6	-66.7%	38	24	58.3%
Other Larceny	3	6	-50.0%	4	-25.0%	15	24	-37.5%	166	96	72.9%
<b>Total:</b>	<b>6</b>	<b>14</b>	<b>-57.1%</b>	<b>8</b>	<b>-25.0%</b>	<b>28</b>	<b>50</b>	<b>-44.0%</b>	<b>287</b>	<b>224</b>	<b>28.1%</b>
<b>OTHER CRIME:</b>											
Simple Assault	3	1	200.0%	0	--	6	4	50.0%	24	20	20.0%
Drugs & Narcotics	1	0	--	0	--	2	0	--	12	5	140.0%
Vandalism	1	10	-90.0%	12	-91.7%	23	31	-25.8%	158	131	20.6%
Intimidation/Threatening	12	3	300.0%	4	200.0%	25	7	257.1%	111	55	101.8%
Weapons Violation	0	0	--	0	--	0	1	-100.0%	6	6	0.0%
<b>Total:</b>	<b>17</b>	<b>14</b>	<b>21.4%</b>	<b>16</b>	<b>6.3%</b>	<b>56</b>	<b>43</b>	<b>30.2%</b>	<b>311</b>	<b>217</b>	<b>43.3%</b>
<b>Motor Vehicle Stops</b>	<b>10</b>	<b>65</b>	<b>-84.6%</b>	<b>17</b>	<b>-41.2%</b>	<b>59</b>	<b>65</b>	<b>-9.2%</b>	<b>446</b>	<b>167</b>	<b>167.1%</b>
Confirmed Shots Fired	0	0	--	0	--	3	0	--	12	12	0.0%







# District 2 - Major Crimes

## May 27 - Jun 9, 2024



Two\_week2024MajorCrimes\_May 27-






Offense

-  BURGLARY-BREAKING & ENTERING
-  INTIMIDATION WITH A WEAPON
-  LARCENY-FROM VEHICLE
-  MOTOR VEHICLE THEFT (NH STEAL)

-  District2Streets
-  District2BldgFootprints

District2PatrolBeats

CARBEATNUM

-  20
-  21
-  22
-  23
-  <all other values>

No warranty is made by the New Haven Police as to the accuracy, reliability or completeness of these data. The listed addresses may not necessarily be the actual locations of the incidents, but are rather used as reference points. The New Haven Police assumes no responsibility arising from the use of this information.

© 2024 Esri, NASA, NGA, USGS, FEMA, Esri, TomTom, Garmin, Satelite, DeLorme, GeoEye, AerialEye, IGN, NOAA, NPS, US Census Bureau, USDA, USFWS

DISTRICT 2 -MAJOR CRIMES BETWEEN - MAY 27 - JUN 9 2024							
Inci_Id	Offense	Date_Rept	Streetnb	Street	Hour	Dow	Dist
24022753	BURGLARY-BREAKING & ENTERING	6/5/2024	1451	WHALLEY AVE	924	WE	2
24023369	INTIMIDATION WITH A WEAPON	6/9/2024	5	ROCKVIEW CIR	1034	SU	2
24022546	LARCENY-FROM VEHICLE	6/3/2024	112	AMITY RD	1900	MO	2
24021862	MOTOR VEHICLE THEFT (NH STEAL)	5/29/2024	35	DAVIS ST	2023	WE	2
24021464	MOTOR VEHICLE THEFT (NH STEAL)	5/27/2024	200	FOUNTAIN ST	2030	MO	2
24021801	MOTOR VEHICLE THEFT (NH STEAL)	5/29/2024	112	FAIRFIELD ST	1116	WE	2
24022358	MOTOR VEHICLE THEFT (NH STEAL)	6/2/2024	34	BEVERLY RD	1152	SU	2
24022551	MOTOR VEHICLE THEFT (NH STEAL)	6/3/2024	495	BLAKE ST	1911	MO	2



**WEEKLY CRIME / CFS COMPARISON REPORT**

*This report covers periods:*

<b>Current Week</b>	<b>6/3/2024</b>	<b>to</b>	<b>6/9/2024</b>	(Monday-Sunday)
<b>Prior Week</b>	<b>5/27/2024</b>	<b>to</b>	<b>6/2/2024</b>	(Prior Week)
<b>Last 4 Weeks</b>	<b>5/12/2024</b>	<b>to</b>	<b>6/9/2024</b>	(28 Day Period)
<b>Year to Date (YTD)</b>	<b>1/1/2024</b>	<b>to</b>	<b>6/9/2024</b>	

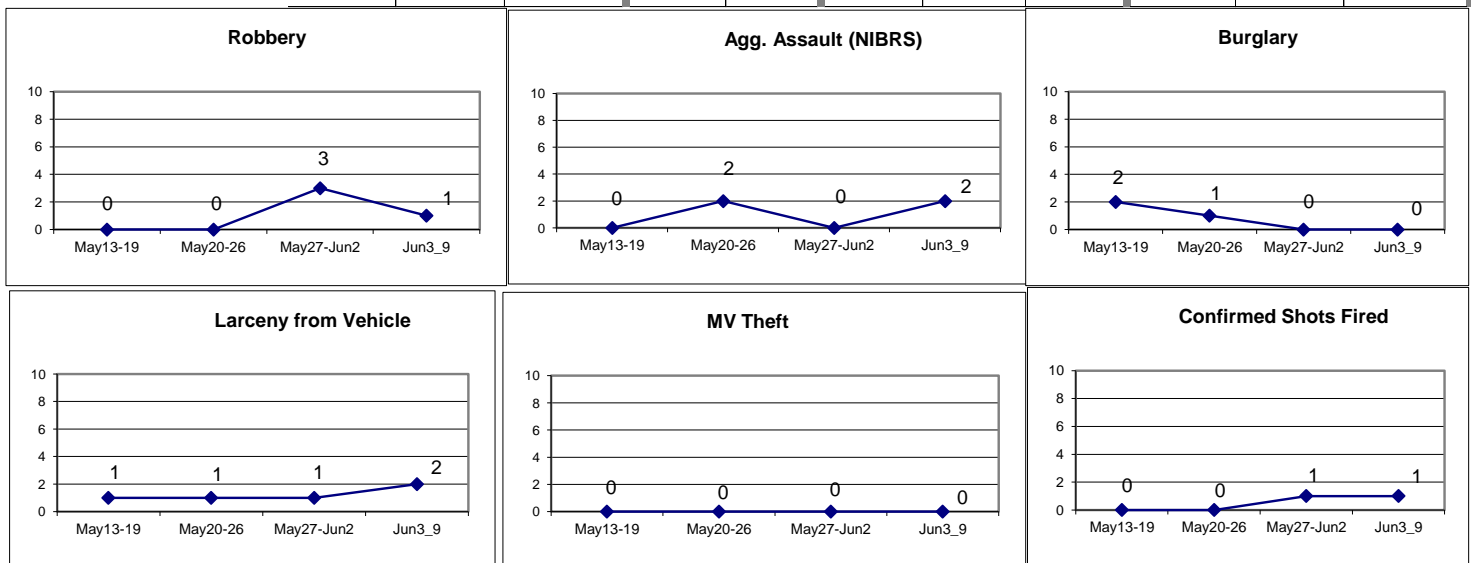


*Each period is compared to the same period in the previous year.*

**DISTRICT 3 - HILL SOUTH**

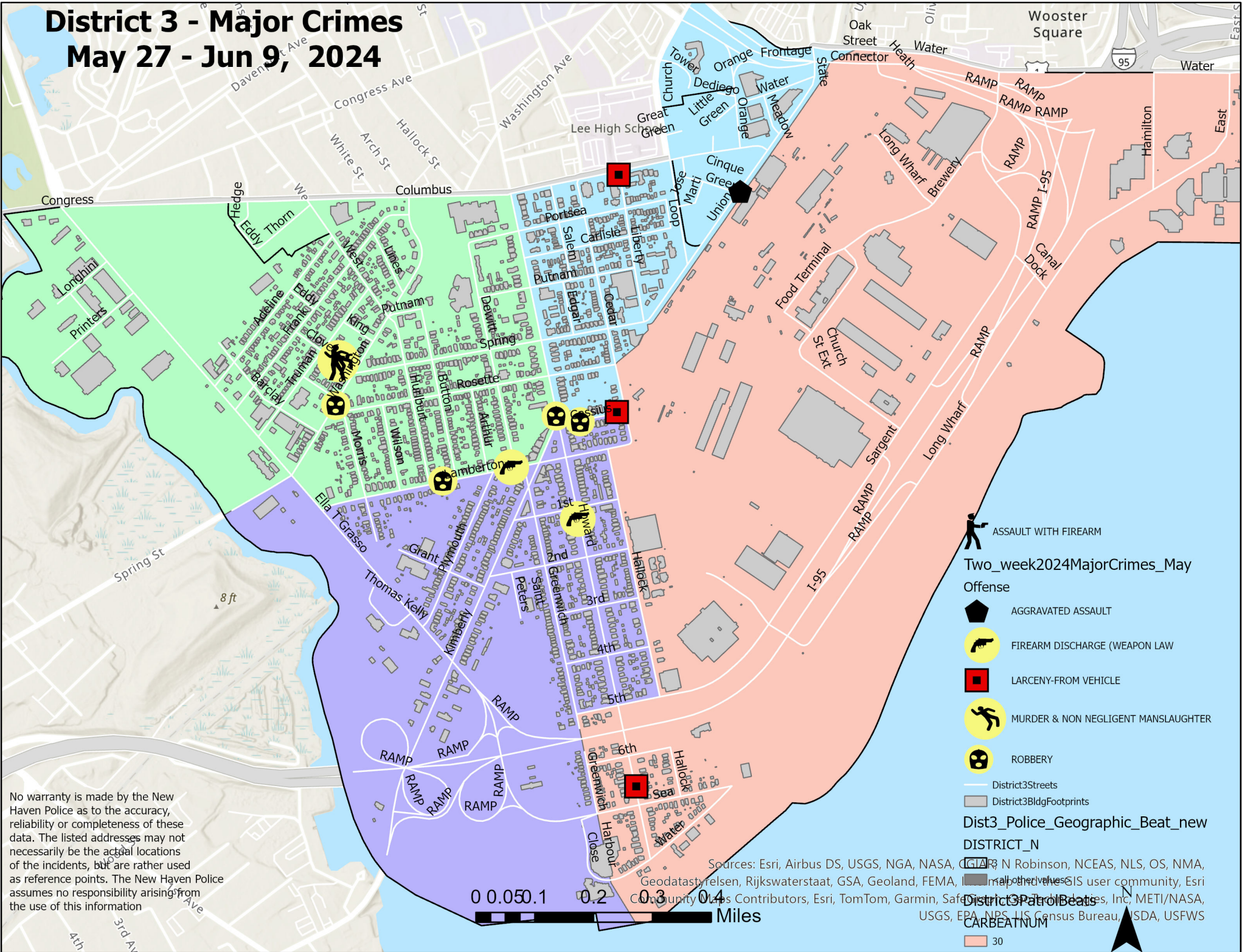
**Incident Reports**

	Week to Date			Prior Week		28 days			Year to Date		
	2024	2023	Cng	2024	Cng	2024	2023	Cng	2024	2023	Cng
<b>VIOLENT CRIME:</b>											
Murder Victims	0	0	--	0	--	0	0	--	1	0	--
Reported Rape Cases	0	0	--	0	--	0	0	--	0	1	-100.0%
Robbery with Firearm	0	0	--	0	--	0	0	--	1	7	-85.7%
Other Robbery	1	0	--	3	-66.7%	4	1	300.0%	5	4	25.0%
Assault with Firearm Victims	2	0	--	0	--	2	0	--	3	2	50.0%
Agg. Assault (NIBRS)	2	0	--	0	--	4	0	--	8	6	33.3%
<b>Total:</b>	<b>5</b>	<b>0</b>	<b>--</b>	<b>3</b>	<b>66.7%</b>	<b>10</b>	<b>1</b>	<b>900.0%</b>	<b>18</b>	<b>20</b>	<b>-10.0%</b>
<b>PROPERTY CRIME:</b>											
Burglary	0	1	-100.0%	0	--	3	1	200.0%	15	13	15.4%
MV Theft	0	1	-100.0%	0	--	0	7	-100.0%	19	36	-47.2%
Larceny from Vehicle	2	1	100.0%	1	100.0%	5	3	66.7%	17	12	41.7%
Other Larceny	1	3	-66.7%	2	-50.0%	5	10	-50.0%	82	82	0.0%
<b>Total:</b>	<b>3</b>	<b>6</b>	<b>-50.0%</b>	<b>3</b>	<b>0.0%</b>	<b>13</b>	<b>21</b>	<b>-38.1%</b>	<b>133</b>	<b>143</b>	<b>-7.0%</b>
<b>OTHER CRIME:</b>											
Simple Assault	0	0	--	0	--	3	4	-25.0%	30	30	0.0%
Drugs & Narcotics	1	0	--	0	--	2	2	0.0%	22	25	-12.0%
Vandalism	0	3	-100.0%	1	-100.0%	6	17	-64.7%	55	62	-11.3%
Intimidation/Threatening	4	3	33.3%	5	-20.0%	12	17	-29.4%	76	85	-10.6%
Weapons Violation	0	1	-100.0%	0	--	2	4	-50.0%	11	19	-42.1%
<b>Total:</b>	<b>5</b>	<b>7</b>	<b>-28.6%</b>	<b>6</b>	<b>-16.7%</b>	<b>25</b>	<b>44</b>	<b>-43.2%</b>	<b>194</b>	<b>221</b>	<b>-12.2%</b>
Motor Vehicle Stops	48	179	-73.2%	57	-15.8%	183	179	2.2%	1200	1,158	3.6%
Confirmed Shots Fired	1	0	--	1	0.0%	2	0	--	10	17	-41.2%



# District 3 - Major Crimes

## May 27 - Jun 9, 2024



No warranty is made by the New Haven Police as to the accuracy, reliability or completeness of these data. The listed addresses may not necessarily be the actual locations of the incidents, but are rather used as reference points. The New Haven Police assumes no responsibility arising from the use of this information

Sources: Esri, Airbus DS, USGS, NGA, NASA, CIA, N Robinson, NCEAS, NLS, OS, NMA, Geodastwelsen, Rijkswaterstaat, GSA, Geoland, FEMA, mapbox, OpenStreetMap user community, Esri Community Maps Contributors, Esri, TomTom, Garmin, Safe Software, Inc., METI/NASA, USGS, EPA, NPS, U.S. Census Bureau, ISDA, USFWS

DISTRICT 3 -MAJOR CRIMES BETWEEN - MAY 27 - JUN 9 2024							
Inci_Id	Offense	Date_Rept	Streetnbr	Street	Hour_	Dow	Dist
24022431	AGGRAVATED ASSAULT	6/3/2024	98	UNION AVE	520	MO	3
24022201	FIREARM DISCHARGE (WEAPON LAW V	5/31/2024	73	LAMBERTON ST	2133	FR	3
24022727	FIREARM DISCHARGE (WEAPON LAW V	6/4/2024	320	HOWARD AVE	1954	TU	3
24021462	LARCENY-FROM VEHICLE	5/27/2024	5	CASSIUS ST	2008	MO	3
24022936	LARCENY-FROM VEHICLE	6/6/2024	122	LIBERTY ST/COLUMBUS A	1146	TH	3
24022925	LARCENY-FROM VEHICLE	6/6/2024	73	HOWARD AVE	1053	TH	3
24023209	MURDER & NON NEGLIGENT MANSLAU	6/7/2024	14	CLOVER PL	2324	FR	3
24023209	ASSAULT WITH A FIREARM	6/7/2024	14	CLOVER PL	2324	FR	3
24021575	ROBBERY	5/28/2024	117	LAMBERTON ST	1437	TU	3
24022042	ROBBERY	5/30/2024	410	HOWARD AVE	1852	TH	3
24022284	ROBBERY	6/1/2024	698	WASHINGTON AVE	1604	SA	3
24023402	ROBBERY	6/9/2024	36	CASSIUS ST	1718	SU	3

**WEEKLY CRIME / CFS COMPARISON REPORT**

*This report covers periods:*

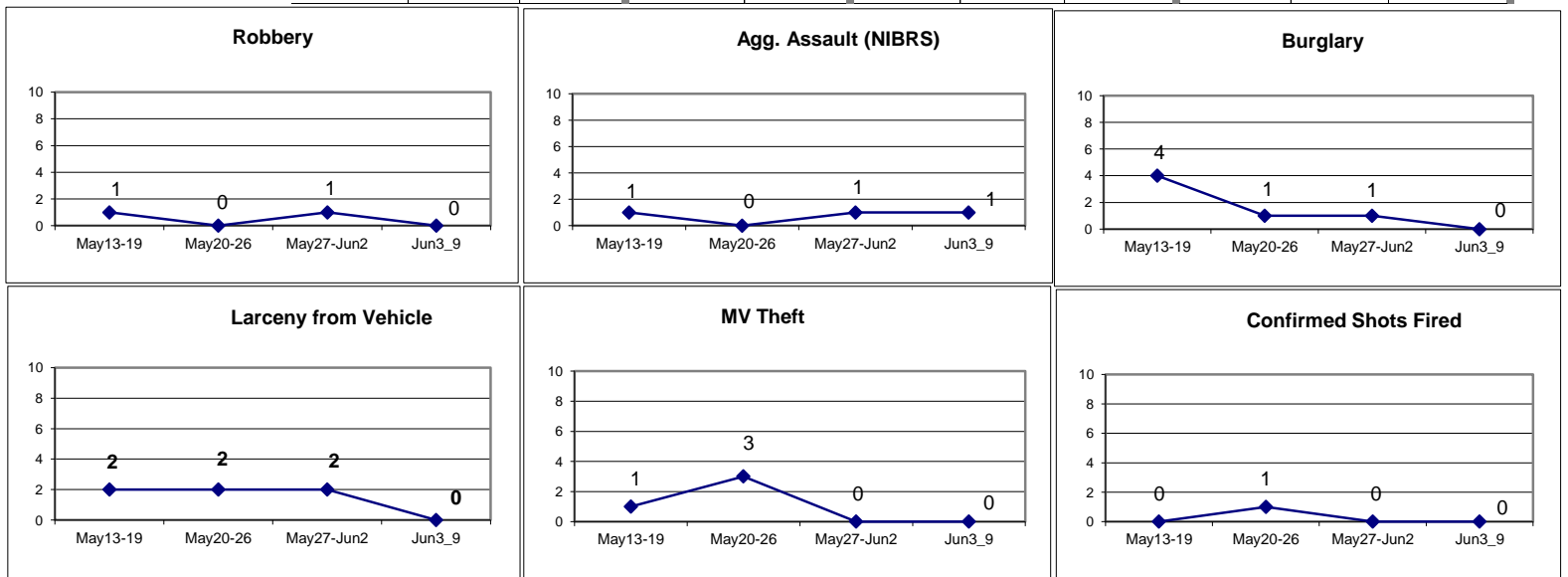
<b>Current Week</b>	<b>6/3/2024</b>	<b>to</b>	<b>6/9/2024</b>	(Monday-Sunday)
<b>Prior Week</b>	<b>5/27/2024</b>	<b>to</b>	<b>6/2/2024</b>	(Prior Week)
<b>Last 4 Weeks</b>	<b>5/12/2024</b>	<b>to</b>	<b>6/9/2024</b>	(28 Day Period)
<b>Year to Date (YTD)</b>	<b>1/1/2024</b>	<b>to</b>	<b>6/9/2024</b>	



*Each period is compared to the same period in the previous year.*

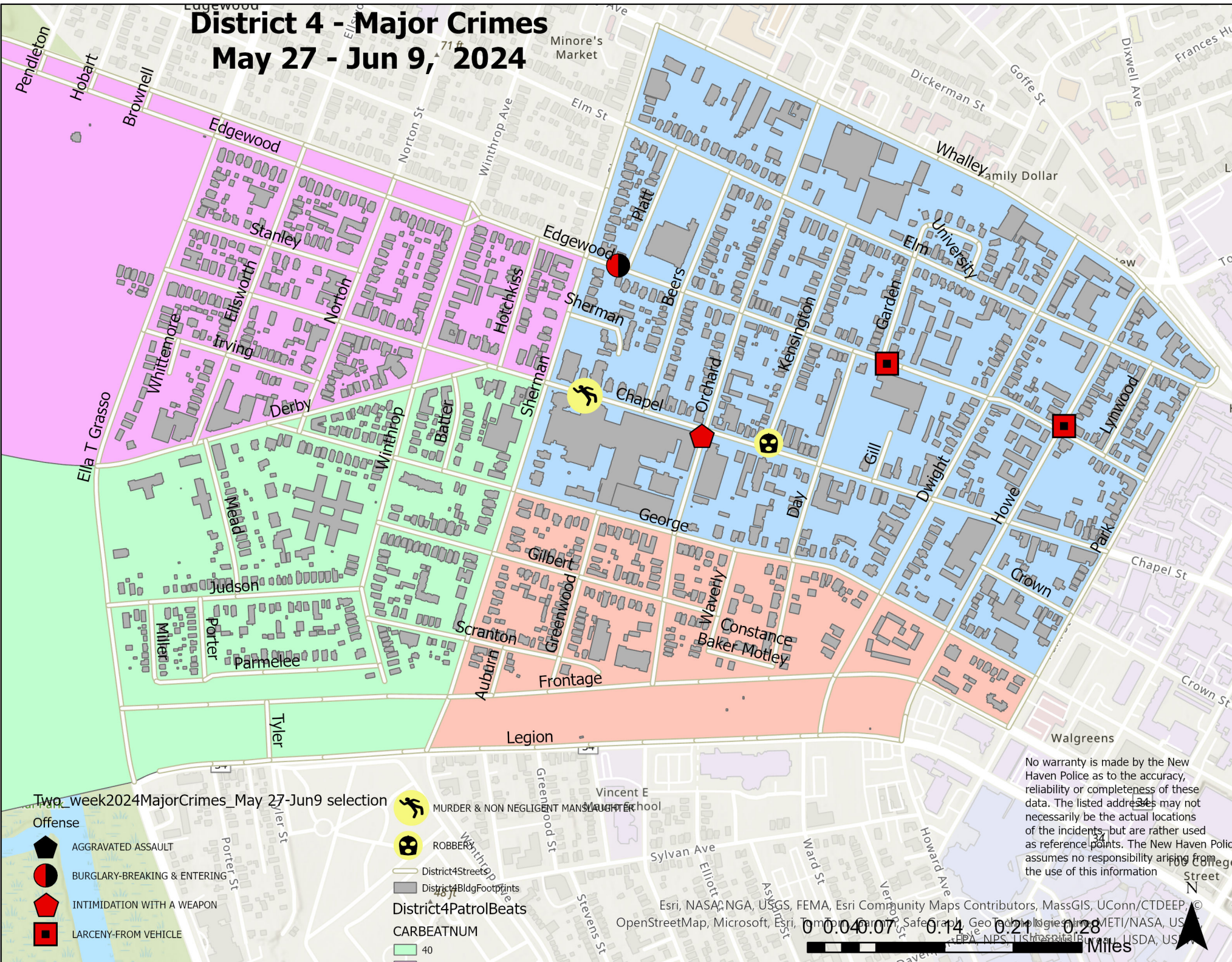
**DISTRICT 4 - DWIGHT**

	Week to Date			Prior Week		28 days			Year to Date		
	2024	2023	Cng	2024	Cng	2024	2023	Cng	2024	2023	Cng
<b>VIOLENT CRIME:</b>											
Murder Victims	0	0	--	0	--	0	0	--	0	1	-100.0%
Reported Rape Cases	0	0	--	0	--	0	1	-100.0%	2	5	-60.0%
Robbery with Firearm	0	1	-100.0%	0	--	0	3	-100.0%	6	8	-25.0%
Other Robbery	0	1	-100.0%	1	-100.0%	2	1	100.0%	7	3	133.3%
Assault with Firearm Victims	0	0	--	0	--	0	2	-100.0%	1	4	-75.0%
Agg. Assault (NIBRS)	1	0	--	1	0.0%	3	4	-25.0%	9	13	-30.8%
<b>Total:</b>	<b>1</b>	<b>2</b>	<b>-50.0%</b>	<b>2</b>	<b>-50.0%</b>	<b>5</b>	<b>11</b>	<b>-54.5%</b>	<b>25</b>	<b>34</b>	<b>-26.5%</b>
<b>PROPERTY CRIME:</b>											
Burglary	0	0	--	1	-100.0%	6	4	50.0%	22	23	-4.3%
MV Theft	0	3	-100.0%	0	--	4	12	-66.7%	35	91	-61.5%
Larceny from Vehicle	0	2	-100.0%	2	-100.0%	6	8	-25.0%	49	25	96.0%
Other Larceny	12	12	0.0%	8	50.0%	31	33	-6.1%	216	144	50.0%
<b>Total:</b>	<b>12</b>	<b>17</b>	<b>-29.4%</b>	<b>11</b>	<b>9.1%</b>	<b>47</b>	<b>57</b>	<b>-17.5%</b>	<b>322</b>	<b>283</b>	<b>13.8%</b>
<b>OTHER CRIME:</b>											
Simple Assault	1	2	-50.0%	2	-50.0%	5	5	0.0%	33	24	37.5%
Drugs & Narcotics	0	1	-100.0%	1	-100.0%	2	1	100.0%	12	5	140.0%
Vandalism	3	7	-57.1%	7	-57.1%	21	33	-36.4%	117	137	-14.6%
Intimidation/Threatening	2	2	0.0%	4	-50.0%	16	15	6.7%	87	80	8.8%
Weapons Violation	0	1	-100.0%	0	--	0	1	-100.0%	4	11	-63.6%
<b>Total:</b>	<b>6</b>	<b>13</b>	<b>-53.8%</b>	<b>14</b>	<b>-57.1%</b>	<b>44</b>	<b>55</b>	<b>-20.0%</b>	<b>253</b>	<b>257</b>	<b>-1.6%</b>
Motor Vehicle Stops	11	39	-71.8%	6	83.3%	45	39	15.4%	334	382	-12.6%
Confirmed Shots Fired	0	0	--	0	--	1	0	--	5	6	-16.7%











# District 4 - Major Crimes

## May 27 - Jun 9, 2024



Two week 2024 Major Crimes, May 27-Jun 9 selection

- Offense**
-  AGGRAVATED ASSAULT
  -  BURGLARY-BREAKING & ENTERING
  -  INTIMIDATION WITH A WEAPON
  -  LARCENY-FROM VEHICLE

-  MURDER & NON NEGLIGENT MANSLAUGHTER
  -  ROBBERY
- District4PatrolBeats**
- CARBEATNUM**
-  40
  -  41

No warranty is made by the New Haven Police as to the accuracy, reliability or completeness of these data. The listed addresses may not necessarily be the actual locations of the incidents, but are rather used as reference points. The New Haven Police assumes no responsibility arising from the use of this information.

DISTRICT 4 MAJOR CRIMES BETWEEN - MAY 27 - JUN 9 2024							
Inci_Id	Offense	Date_Rept	Streetnbr	Street	Hour	Dow	Dist
24022228	AGGRAVATED ASSAULT	5/31/2024	1450	CHAPEL ST	2340	FR	4
24021367	BURGLARY-BREAKING & ENTERING	5/27/2024	275	EDGEWOOD AVE	552	MO	4
24022568	INTIMIDATION WITH A WEAPON	6/3/2024	332	ORCHARD ST/CHAPEL ST	2117	MO	4
24022093	LARCENY-FROM VEHICLE	5/31/2024	140	EDGEWOOD AVE/GARDEN ST	301	FR	4
24022270	LARCENY-FROM VEHICLE	6/1/2024	91	HOWE ST	901	SA	4
24022226	MURDER & NON NEGLIGENT MANSLA	6/1/2024	1450	CHAPEL ST	108	SA	4
24022326	ROBBERY	6/1/2024	1	KENSINGTON ST/CHAPEL ST	2227	SA	4

**WEEKLY CRIME / CFS COMPARISON REPORT**

This report covers periods:

<b>Current Week</b>	<b>6/3/2024</b>	<b>to</b>	<b>6/9/2024</b>	(Monday-Sunday)
<b>Prior Week</b>	<b>5/27/2024</b>	<b>to</b>	<b>6/2/2024</b>	(Prior Week)
<b>Last 4 Weeks</b>	<b>5/12/2024</b>	<b>to</b>	<b>6/9/2024</b>	(28 Day Period)
<b>Year to Date (YTD)</b>	<b>1/1/2024</b>	<b>to</b>	<b>6/9/2024</b>	

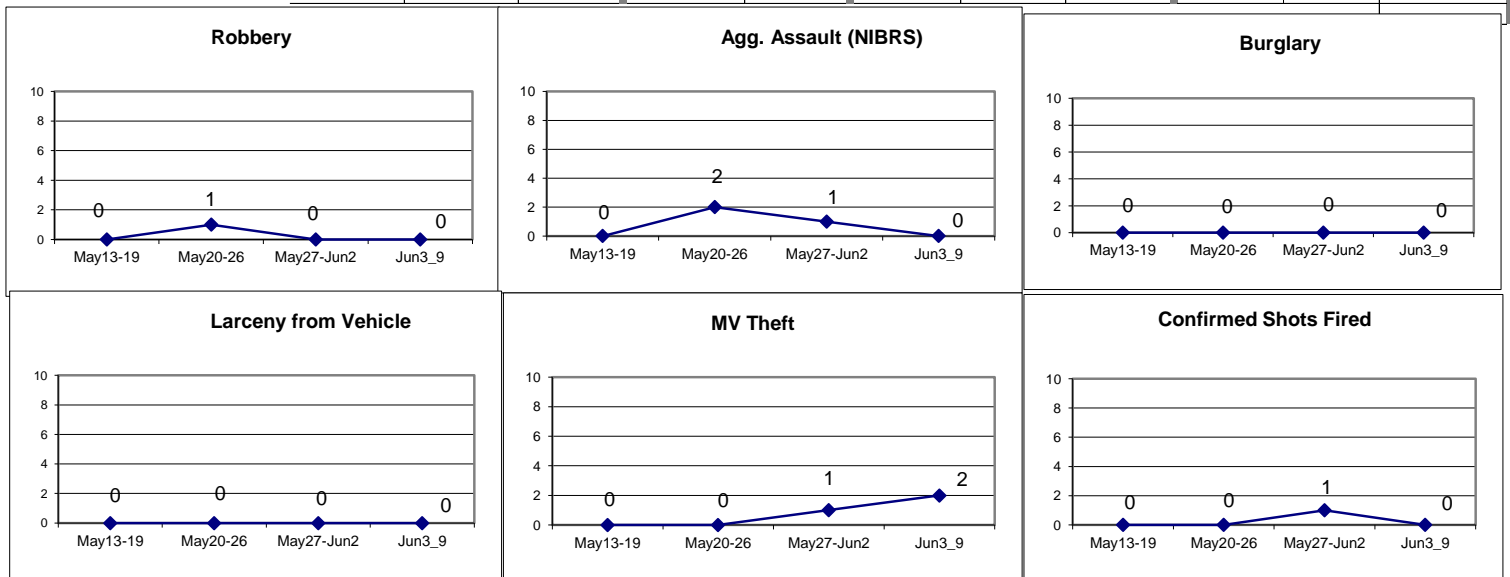


Each period is compared to the same period in the previous year.

**DISTRICT 5 - HILL NORTH**

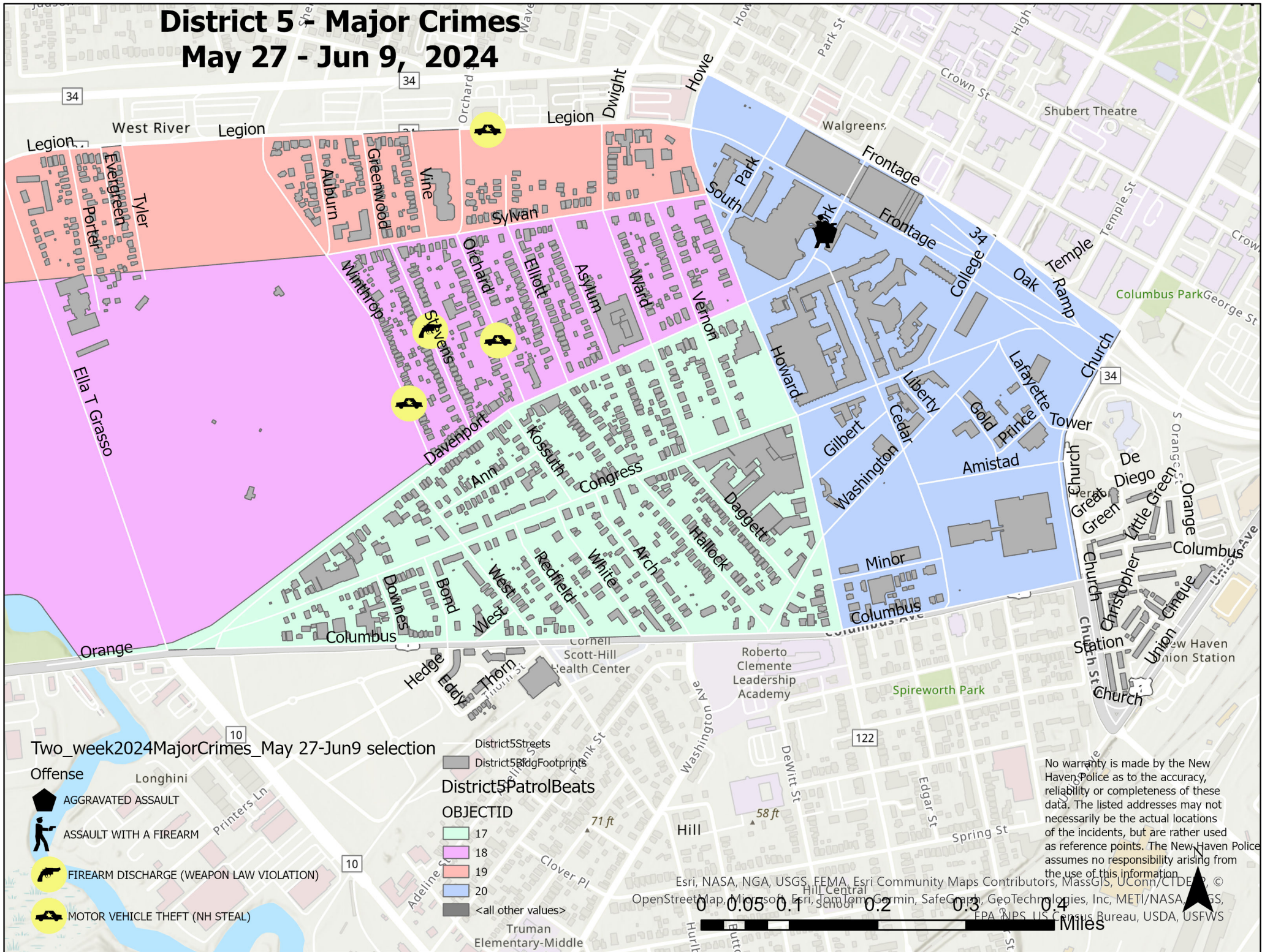
**Incident Reports**

	Week to Date			Prior Week		28 days			Year to Date		
	2024	2023	Cng	2024	Cng	2024	2023	Cng	2024	2023	Cng
<b>VIOLENT CRIME:</b>											
Murder Victims	0	0	--	0	--	0	0	--	0	1	-100.0%
Reported Rape Cases	0	0	--	0	--	0	0	--	1	1	0.0%
Robbery with Firearm	0	0	--	0	--	0	0	--	0	2	-100.0%
Other Robbery	0	1	-100.0%	0	--	1	2	-50.0%	4	2	100.0%
Assault with Firearm Victims	0	0	--	0	--	0	0	--	0	3	-100.0%
Agg. Assault (NIBRS)	0	0	--	1	-100.0%	3	1	200.0%	11	9	22.2%
<b>Total:</b>	<b>0</b>	<b>1</b>	<b>-100.0%</b>	<b>1</b>	<b>-100.0%</b>	<b>4</b>	<b>3</b>	<b>33.3%</b>	<b>16</b>	<b>18</b>	<b>-11.1%</b>
<b>PROPERTY CRIME:</b>											
Burglary	0	0	--	0	--	0	1	-100.0%	6	11	-45.5%
MV Theft	2	0	--	1	100.0%	3	5	-40.0%	22	18	22.2%
Larceny from Vehicle	0	1	-100.0%	0	--	0	2	-100.0%	10	11	-9.1%
Other Larceny	0	1	-100.0%	2	-100.0%	4	9	-55.6%	40	32	25.0%
<b>Total:</b>	<b>2</b>	<b>2</b>	<b>0.0%</b>	<b>3</b>	<b>-33.3%</b>	<b>7</b>	<b>17</b>	<b>-58.8%</b>	<b>78</b>	<b>72</b>	<b>8.3%</b>
<b>OTHER CRIME:</b>											
Simple Assault	0	2	-100.0%	4	-100.0%	6	13	-53.8%	32	38	-15.8%
Drugs & Narcotics	0	0	--	1	-100.0%	2	1	100.0%	18	11	63.6%
Vandalism	2	1	100.0%	3	-33.3%	10	11	-9.1%	50	58	-13.8%
Intimidation/Threatening	1	3	-66.7%	0	--	4	8	-50.0%	59	55	7.3%
Weapons Violation	0	0	--	0	--	0	0	--	5	6	-16.7%
<b>Total:</b>	<b>3</b>	<b>6</b>	<b>-50.0%</b>	<b>8</b>	<b>-62.5%</b>	<b>22</b>	<b>33</b>	<b>-33.3%</b>	<b>164</b>	<b>168</b>	<b>-2.4%</b>
Motor Vehicle Stops	27	100	-73.0%	29	-6.9%	109	100	9.0%	623	439	41.9%
Confirmed Shots Fired	0	0	--	1	-100.0%	1	1	0.0%	4	6	-33.3%












# District 5 - Major Crimes

## May 27 - Jun 9, 2024



Two\_week2024MajorCrimes\_May 27-Jun9 selection

- Offense**
-  AGGRAVATED ASSAULT
  -  ASSAULT WITH A FIREARM
  -  FIREARM DISCHARGE (WEAPON LAW VIOLATION)
  -  MOTOR VEHICLE THEFT (NH STEAL)

- District5Streets**
- District5BldgFootprints**
- District5PatrolBeats**
- OBJECTID**
-  17
  -  18
  -  19
  -  20
  -  <all other values>

No warranty is made by the New Haven Police as to the accuracy, reliability or completeness of these data. The listed addresses may not necessarily be the actual locations of the incidents, but are rather used as reference points. The New Haven Police assumes no responsibility arising from the use of this information.

Esri, NASA, NGA, USGS, FEMA, Esri Community Maps Contributors, MassGIS, UConn/CIDE, © OpenStreetMap, Microsoft, Esri, TomTom, Garmin, SafeGraph, GeoTechnologies, Inc, METI/NASA, USGS, EPA, NPS, US Census Bureau, USDA, USFWS

0 0.05 0.1 0.2 0.3 0.4 Miles



DISTRICT 5 -MAJOR CRIMES BETWEEN - MAY 27 - JUN 9 2024							
Inci_Id	Offense	Date_Rept	Streetnbr	Street	Hour_	Dow	Dist
24021372	AGGRAVATED ASSAULT	5/27/2024	20	YORK ST	624	MO	5
24021667	FIREARM DISCHARGE (WEAPON L.	5/28/2024	49	STEVENS ST	2229	TU	5
24022200	MOTOR VEHICLE THEFT (NH STEA	5/31/2024	140	LEGION AVE	2158	FR	5
24023326	MOTOR VEHICLE THEFT (NH STEA	6/8/2024	27	WINTHROP AVE	2335	SA	5
24022718	MOTOR VEHICLE THEFT (NH STEA	6/4/2024	44	ORCHARD ST	1821	TU	5

**WEEKLY CRIME / CFS COMPARISON REPORT**

*This report covers periods:*

<b>Current Week</b>	<b>6/3/2024</b>	<b>to</b>	<b>6/9/2024</b>	(Monday-Sunday)
<b>Prior Week</b>	<b>5/27/2024</b>	<b>to</b>	<b>6/2/2024</b>	(Prior Week)
<b>Last 4 Weeks</b>	<b>5/12/2024</b>	<b>to</b>	<b>6/9/2024</b>	(28 Day Period)
<b>Year to Date (YTD)</b>	<b>1/1/2024</b>	<b>to</b>	<b>6/9/2024</b>	

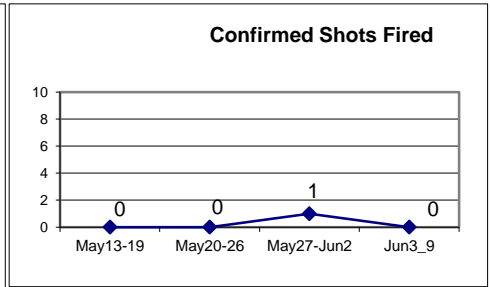
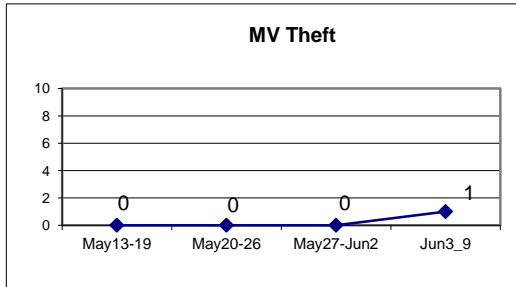
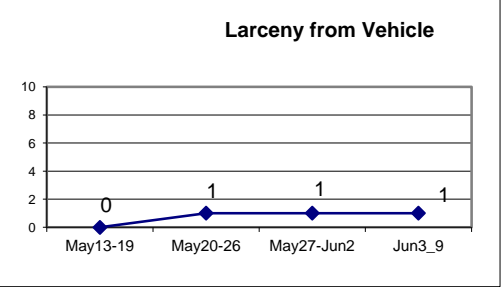
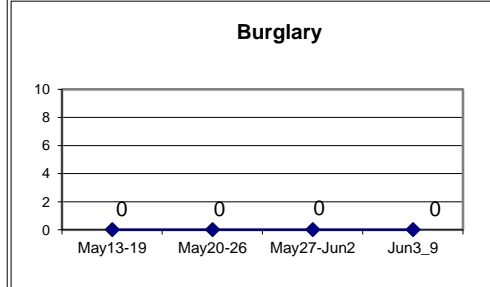
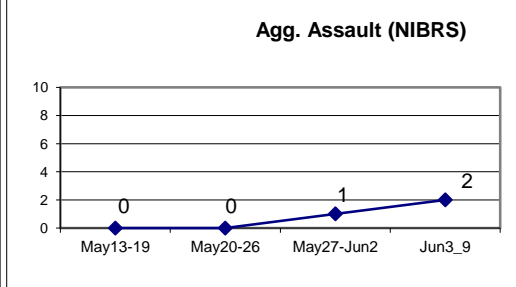
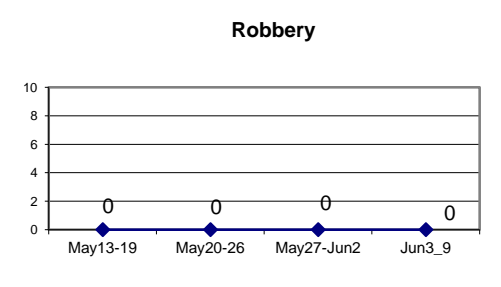


*Each period is compared to the same period in the previous year.*

**DISTRICT 6 - DIXWELL**

**Incident Reports**

	Week to Date			Prior Week		28 days			Year to Date		
	2024	2023	Cng	2024	Cng	2024	2023	Cng	2024	2023	Cng
<b>VIOLENT CRIME:</b>											
Murder Victims	0	0	--	0	--	0	0	--	0	0	--
Reported Rape Cases	0	0	--	0	--	0	0	--	2	0	--
Robbery with Firearm	0	0	--	0	--	0	0	--	0	0	--
Other Robbery	0	0	--	0	--	0	1	-100.0%	0	3	-100.0%
Assault with Firearm Victims	1	0	--	0	--	1	0	--	4	6	-33.3%
Agg. Assault (NIBRS)	2	0	--	1	100.0%	3	0	--	8	7	14.3%
<b>Total:</b>	<b>3</b>	<b>0</b>	<b>--</b>	<b>1</b>	<b>200.0%</b>	<b>4</b>	<b>1</b>	<b>300.0%</b>	<b>14</b>	<b>16</b>	<b>-12.5%</b>
<b>PROPERTY CRIME:</b>											
Burglary	0	0	--	0	--	0	1	-100.0%	3	8	-62.5%
MV Theft	1	0	--	0	--	1	1	0.0%	6	10	-40.0%
Larceny from Vehicle	1	0	--	1	0.0%	3	0	--	4	5	-20.0%
Other Larceny	0	1	-100.0%	1	-100.0%	1	8	-87.5%	20	25	-20.0%
<b>Total:</b>	<b>2</b>	<b>1</b>	<b>100.0%</b>	<b>2</b>	<b>0.0%</b>	<b>5</b>	<b>10</b>	<b>-50.0%</b>	<b>33</b>	<b>48</b>	<b>-31.3%</b>
<b>OTHER CRIME:</b>											
Simple Assault	1	0	--	0	--	1	1	0.0%	10	11	-9.1%
Drugs & Narcotics	0	0	--	0	--	0	0	--	3	1	200.0%
Vandalism	0	4	-100.0%	1	-100.0%	5	9	-44.4%	23	27	-14.8%
Intimidation/Threatening	0	1	-100.0%	0	--	0	8	-100.0%	20	29	-31.0%
Weapons Violation	0	0	--	2	-100.0%	2	0	--	4	2	100.0%
<b>Total:</b>	<b>1</b>	<b>5</b>	<b>-80.0%</b>	<b>3</b>	<b>-66.7%</b>	<b>8</b>	<b>18</b>	<b>-55.6%</b>	<b>60</b>	<b>70</b>	<b>-14.3%</b>
Motor Vehicle Stops	0	20	-100.0%	7	-100.0%	14	20	-30.0%	110	115	-4.3%
Confirmed Shots Fired	0	0	--	1	-100.0%	1	1	0.0%	6	7	-14.3%





DISTRICT 6 - MAJOR CRIMES BETWEEN - MAY 27 - JUN 9 2024							
Inci_Id	Offense	Date_Rept	Streetnbr	Street	Hour_	Dow	Dist
24022697	AGGRAVATED ASSAULT	6/4/2024	154	HENRY ST/ORCI	1609	TU	6
24023327	ASSAULT WITH A FIREARM	6/8/2024	150	CANAL ST	2343	SA	6
24021450	FIREARM DISCHARGE (WEAPON LA	5/27/2024	130	WINCHESTER A	1754	MO	6
24021653	INTIMIDATION WITH A WEAPON	5/28/2024	425	SHERMAN PKY	1916	TU	6
24022117	LARCENY-FROM VEHICLE	5/31/2024	234	MUNSON ST	903	FR	6
24023357	LARCENY-FROM VEHICLE	6/9/2024	145	DIXWELL AVE	847	SA	6
24023219	MOTOR VEHICLE THEFT (NH STEAL	6/8/2024	42	MANSFIELD ST	308	FR	6

**WEEKLY CRIME / CFS COMPARISON REPORT**

This report covers periods:

<b>Current Week</b>	<b>6/3/2024</b>	<b>to</b>	<b>6/9/2024</b>	(Monday-Sunday)
<b>Prior Week</b>	<b>5/27/2024</b>	<b>to</b>	<b>6/2/2024</b>	(Prior Week)
<b>Last 4 Weeks</b>	<b>5/12/2024</b>	<b>to</b>	<b>6/9/2024</b>	(28 Day Period)
<b>Year to Date (YTD)</b>	<b>1/1/2024</b>	<b>to</b>	<b>6/9/2024</b>	

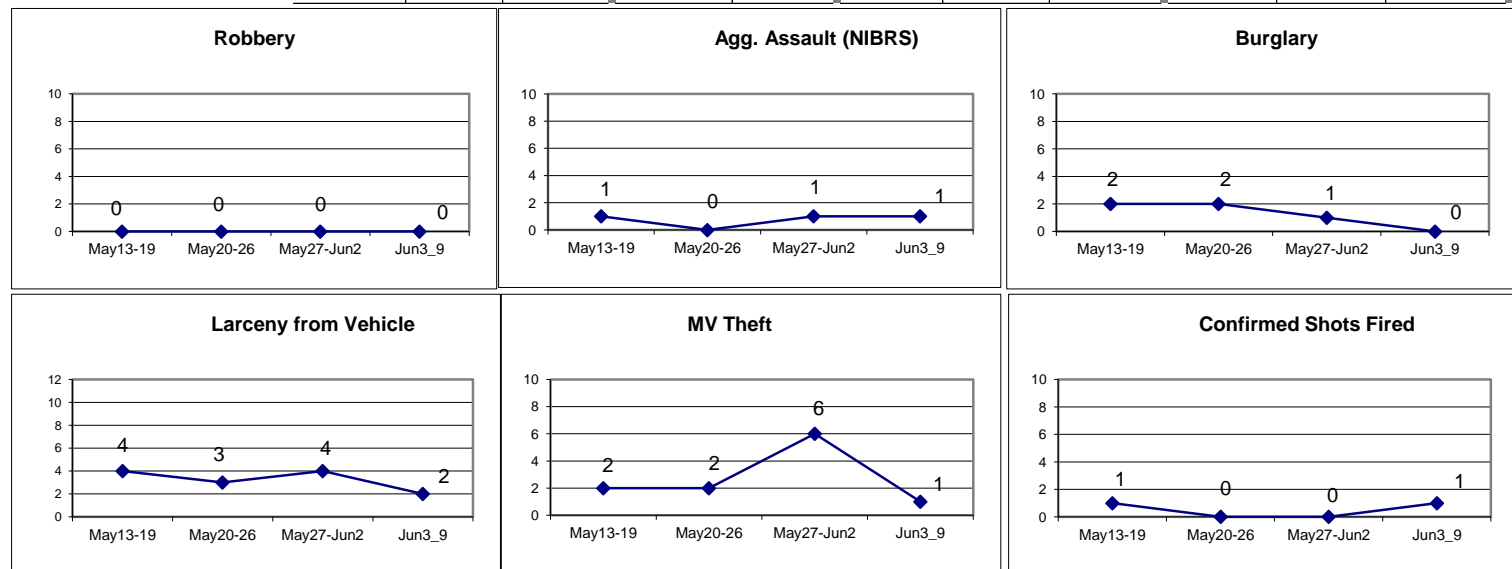


Each period is compared to the same period in the previous year.

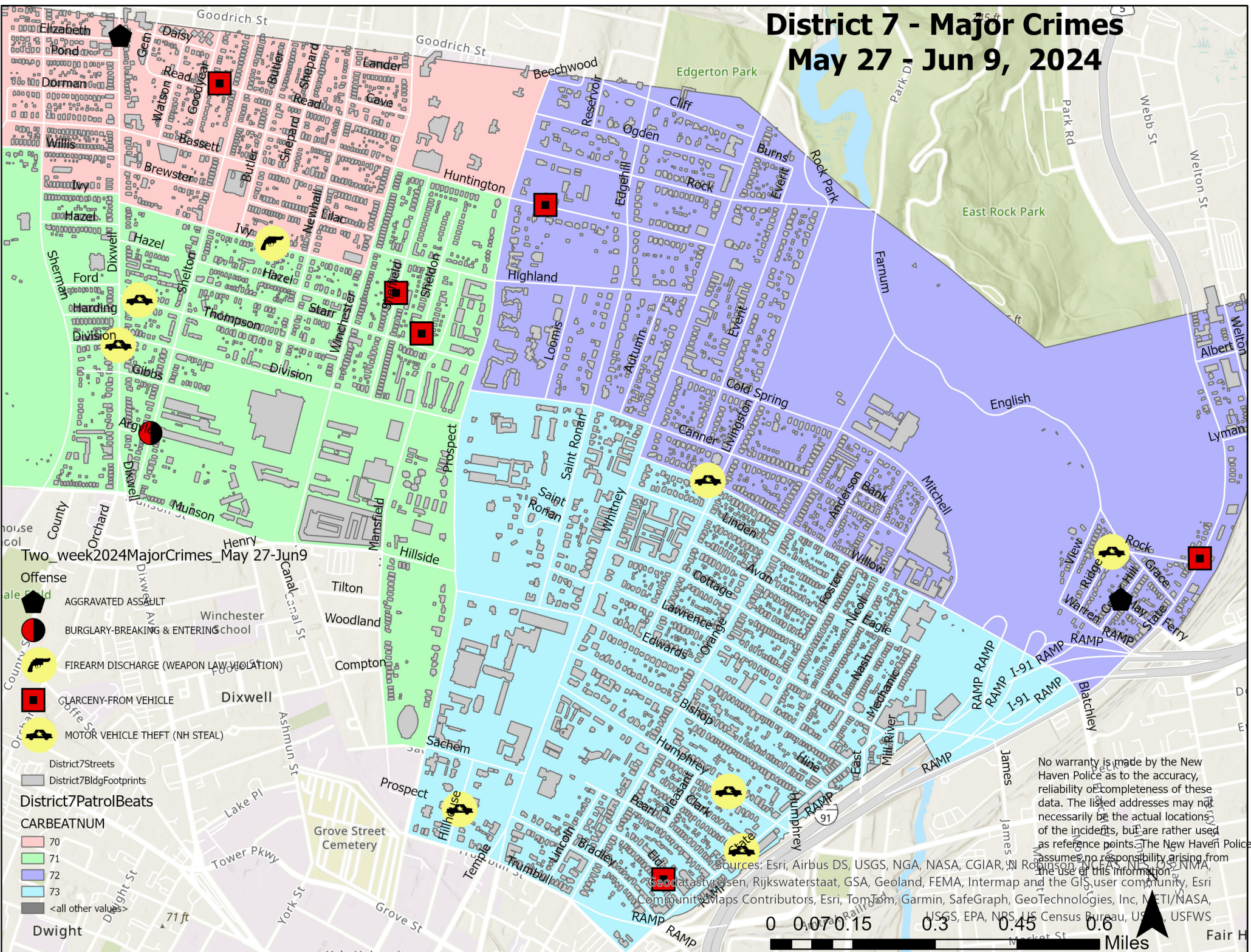
**DISTRICT 7 - NEWHALLVILLE**

**Incident Reports**

	Week to Date			Prior Week		28 days			Year to Date		
	2024	2023	Cng	2024	Cng	2024	2023	Cng	2024	2023	Cng
<b>VIOLENT CRIME:</b>											
Murder Victims	0	0	--	0	--	0	1	-100.0%	1	2	-50.0%
Reported Rape Cases	0	0	--	0	--	0	0	--	3	0	--
Robbery with Firearm	0	0	--	0	--	0	0	--	4	4	0.0%
Other Robbery	0	0	--	0	--	0	0	--	3	3	0.0%
Assault with Firearm Victims	0	0	--	0	--	1	0	--	9	6	50.0%
Agg. Assault (NIBRS)	1	0	--	1	0.0%	3	0	--	15	12	25.0%
<b>Total:</b>	<b>1</b>	<b>0</b>	<b>--</b>	<b>1</b>	<b>0.0%</b>	<b>4</b>	<b>1</b>	<b>300.0%</b>	<b>35</b>	<b>27</b>	<b>29.6%</b>
<b>PROPERTY CRIME:</b>											
Burglary	0	1	-100.0%	1	-100.0%	5	5	0.0%	19	28	-32.1%
MV Theft	1	3	-66.7%	6	-83.3%	11	15	-26.7%	63	64	-1.6%
Larceny from Vehicle	2	0	--	4	-50.0%	13	2	550.0%	36	21	71.4%
Other Larceny	7	9	-22.2%	6	16.7%	32	16	100.0%	134	110	21.8%
<b>Total:</b>	<b>10</b>	<b>13</b>	<b>-23.1%</b>	<b>17</b>	<b>-41.2%</b>	<b>61</b>	<b>38</b>	<b>60.5%</b>	<b>252</b>	<b>223</b>	<b>13.0%</b>
<b>OTHER CRIME:</b>											
Simple Assault	0	1	-100.0%	0	--	5	3	66.7%	34	21	61.9%
Drugs & Narcotics	0	1	-100.0%	1	-100.0%	1	2	-50.0%	6	4	50.0%
Vandalism	5	5	0.0%	11	-54.5%	35	36	-2.8%	122	137	-10.9%
Intimidation/Threatening	4	11	-63.6%	2	100.0%	11	27	-59.3%	70	108	-35.2%
Weapons Violation	0	2	-100.0%	0	--	4	3	33.3%	11	10	10.0%
<b>Total:</b>	<b>9</b>	<b>20</b>	<b>-55.0%</b>	<b>14</b>	<b>-35.7%</b>	<b>56</b>	<b>71</b>	<b>-21.1%</b>	<b>243</b>	<b>280</b>	<b>-13.2%</b>
Motor Vehicle Stops	28	57	-50.9%	26	7.7%	125	57	119.3%	760	391	94.4%
Confirmed Shots Fired	1	0	--	0	--	2	2	0.0%	14	24	-41.7%



# District 7 - Major Crimes May 27 - Jun 9, 2024



Two\_week2024MajorCrimes\_May 27-Jun9

- Offense**
- AGGRAVATED ASSAULT
  - BURGLARY-BREAKING & ENTERING
  - FIREARM DISCHARGE (WEAPON LAW VIOLATION)
  - GARCENY-FROM VEHICLE
  - MOTOR VEHICLE THEFT (NH STEAL)

- District7Streets**
- District7BldgFootprints
- District7PatrolBeats**
- CARBEATNUM**
- 70
  - 71
  - 72
  - 73
  - <all other values

Sources: Esri, Airbus DS, USGS, NGA, NASA, CGIAR, IN Robinson, NCEAS, NPS, USFWS, USGS, EPA, NRS, US Census Bureau, USFWS

No warranty is made by the New Haven Police as to the accuracy, reliability or completeness of these data. The listed addresses may not necessarily be the actual locations of the incidents, but are rather used as reference points. The New Haven Police assumes no responsibility arising from the use of this information.

0 0.07 0.15 0.3 0.45 0.6 Miles

DISTRICT 7 - MAJOR CRIMES BETWEEN - MAY 27 - JUN 9 2024						
Inci_Id	Offense	Date_Rept	Streetnb	Street	Hour_Dow	Dist
24021847	AGGRAVATED ASSAULT	5/29/2024	781	DIXWELL AVE	1928 WE	7
24022428	AGGRAVATED ASSAULT	6/3/2024	144	CEDAR HILL AVE	200 MO	7
24022167	BURGLARY-BREAKING & ENTERIN	5/31/2024	70	SHELTON AVE	1705 FR	7
24022543	FIREARM DISCHARGE (WEAPON LA	6/3/2024	87	IVY ST	1813 MO	7
24021397	LARCENY-FROM VEHICLE	5/27/2024	152	SHEFFIELD AVE	1106 MO	7
24021687	LARCENY-FROM VEHICLE	5/29/2024	16	ELD ST	643 TU	7
24021407	LARCENY-FROM VEHICLE	5/27/2024	12	SHELDON TER	1055 SU	7
24022155	LARCENY-FROM VEHICLE	5/31/2024	165	HUNTINGTON ST	1648 TH	7
24023417	LARCENY-FROM VEHICLE	6/9/2024	161	READ ST	1919 SU	7
24022810	LARCENY-FROM VEHICLE	6/5/2024	1400	STATE ST	1436 WE	7
24021456	MOTOR VEHICLE THEFT (NH STEAL	5/27/2024	279	HUMPHREY ST	1832 MO	7
24021501	MOTOR VEHICLE THEFT (NH STEAL	5/28/2024	315	WILLOW ST	848 TU	7
24021874	MOTOR VEHICLE THEFT (NH STEAL	5/29/2024	858	STATE ST/CLARK ST	2316 WE	7
24022030	MOTOR VEHICLE THEFT (NH STEAL	5/30/2024	502	DIXWELL AVE/W DIVISION S	1831 WE	7
24022034	MOTOR VEHICLE THEFT (NH STEAL	5/30/2024	185	THOMPSON ST	2142 TH	7
24022182	MOTOR VEHICLE THEFT (NH STEAL	5/31/2024	61	RIDGE ST	1942 FR	7
24022549	MOTOR VEHICLE THEFT (NH STEAL	6/3/2024	43	HILLHOUSE AVE	2019 MO	7

**WEEKLY CRIME / CFS COMPARISON REPORT**

This report covers periods:

<b>Current Week</b>	<b>6/3/2024</b>	<b>to</b>	<b>6/9/2024</b>	(Monday-Sunday)
<b>Prior Week</b>	<b>5/27/2024</b>	<b>to</b>	<b>6/2/2024</b>	(Prior Week)
<b>Last 4 Weeks</b>	<b>5/12/2024</b>	<b>to</b>	<b>6/9/2024</b>	(28 Day Period)
<b>Year to Date (YTD)</b>	<b>1/1/2024</b>	<b>to</b>	<b>6/9/2024</b>	



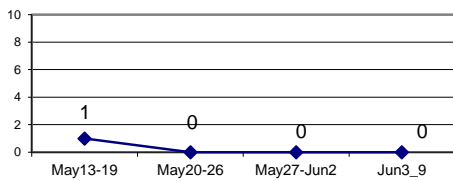
Each period is compared to the same period in the previous year.

**DISTRICT 8 - FAIR HAVEN**

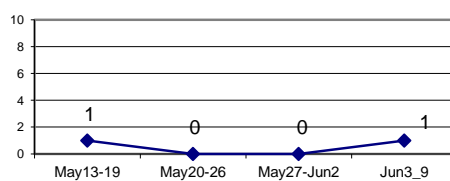
**Incident Reports**

	Week to Date			Prior Week		28 days			Year to Date		
	2024	2023	Cng	2024	Cng	2024	2023	Cng	2024	2023	Cng
<b>VIOLENT CRIME:</b>											
Murder Victims	0	0	--	0	--	1	0	--	1	3	-66.7%
Reported Rape Cases	0	0	--	0	--	0	0	--	3	1	200.0%
Robbery with Firearm	0	0	--	0	--	0	0	--	4	2	100.0%
Other Robbery	0	2	-100.0%	0	--	1	5	-80.0%	11	9	22.2%
Assault with Firearm Victims	1	0	--	0	--	1	0	--	3	2	50.0%
Agg. Assault (NIBRS)	1	3	-66.7%	0	--	2	5	-60.0%	12	12	0.0%
<b>Total:</b>	<b>2</b>	<b>5</b>	<b>-60.0%</b>	<b>0</b>	<b>--</b>	<b>5</b>	<b>10</b>	<b>-50.0%</b>	<b>34</b>	<b>29</b>	<b>17.2%</b>
<b>PROPERTY CRIME:</b>											
Burglary	2	3	-33.3%	0	--	4	7	-42.9%	50	30	66.7%
MV Theft	5	1	400.0%	3	66.7%	10	9	11.1%	35	47	-25.5%
Larceny from Vehicle	0	0	--	0	--	2	0	--	21	20	5.0%
Other Larceny	2	5	-60.0%	2	0.0%	9	13	-30.8%	64	84	-23.8%
<b>Total:</b>	<b>9</b>	<b>9</b>	<b>0.0%</b>	<b>5</b>	<b>80.0%</b>	<b>25</b>	<b>29</b>	<b>-13.8%</b>	<b>170</b>	<b>181</b>	<b>-6.1%</b>
<b>OTHER CRIME:</b>											
Simple Assault	2	1	100.0%	0	--	3	4	-25.0%	23	38	-39.5%
Drugs & Narcotics	1	2	-50.0%	0	--	3	3	0.0%	37	27	37.0%
Vandalism	2	8	-75.0%	2	0.0%	8	20	-60.0%	66	83	-20.5%
Intimidation/Threatening	1	8	-87.5%	7	-85.7%	16	20	-20.0%	109	127	-14.2%
Weapons Violation	0	0	--	0	--	1	4	-75.0%	6	10	-40.0%
<b>Total:</b>	<b>6</b>	<b>19</b>	<b>-68.4%</b>	<b>9</b>	<b>-33.3%</b>	<b>31</b>	<b>51</b>	<b>-39.2%</b>	<b>241</b>	<b>285</b>	<b>-15.4%</b>
Motor Vehicle Stops	35	57	-38.6%	19	84.2%	103	165	-37.6%	730	1,216	-40.0%
Confirmed Shots Fired	0	1	-100.0%	1	-100.0%	1	5	-80.0%	11	21	-47.6%

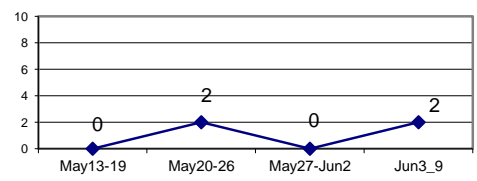
**Robbery**



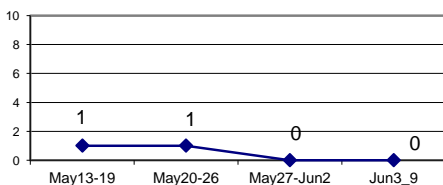
**Agg. Assault (NIBRS)**



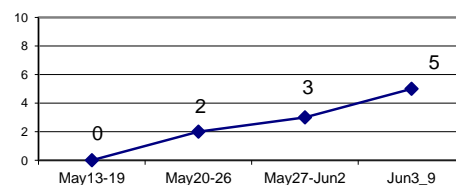
**Burglary**



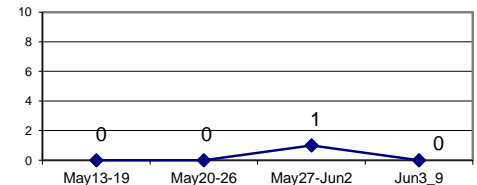
**Larceny from Vehicle**



**MV Theft**



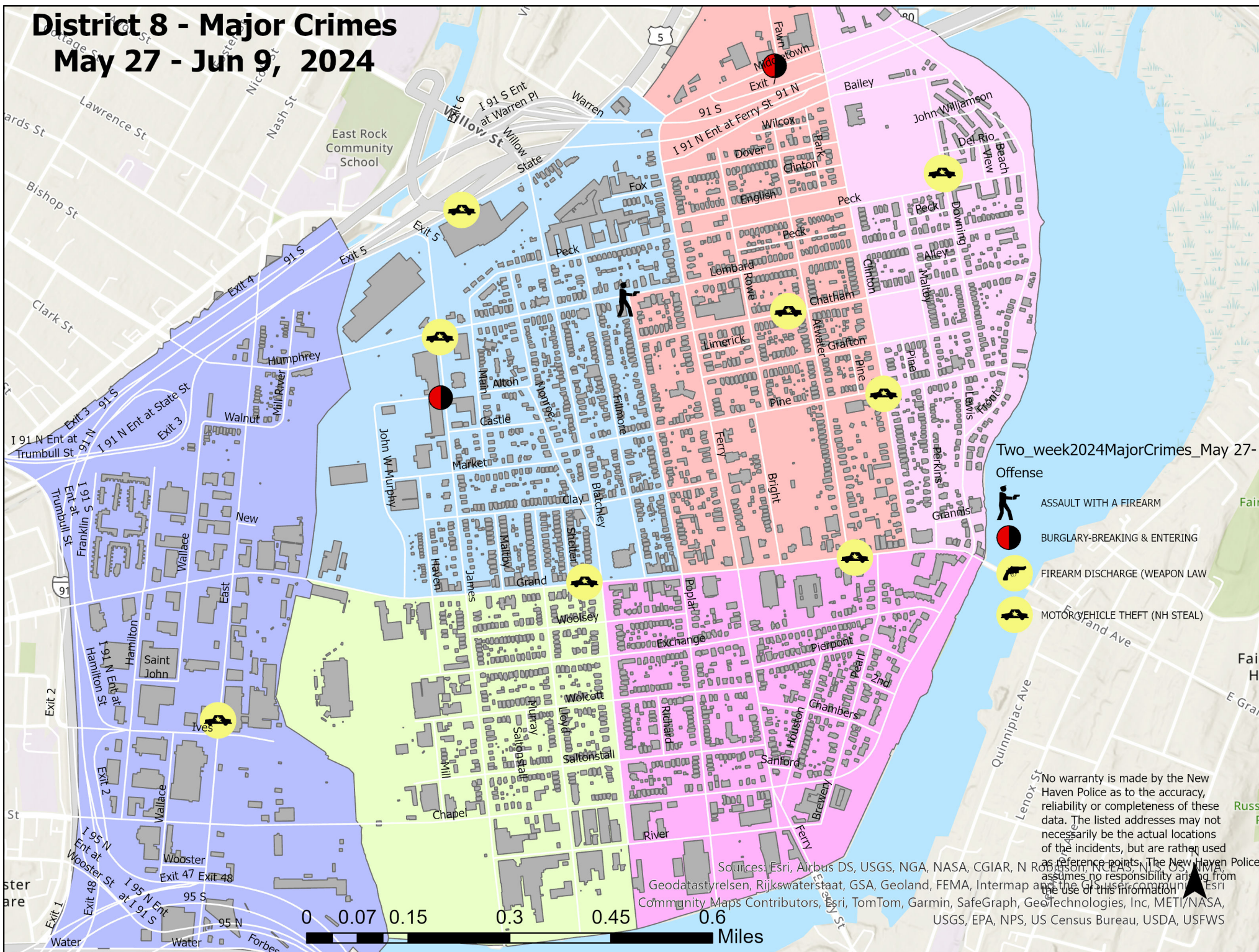
**Confirmed Shots Fired**









# District 8 - Major Crimes

## May 27 - Jun 9, 2024



Two\_week2024MajorCrimes\_May 27-Offense

-  ASSAULT WITH A FIREARM
-  BURGLARY-BREAKING & ENTERING
-  FIREARM DISCHARGE (WEAPON LAW)
-  MOTOR VEHICLE THEFT (NH STEAL)

No warranty is made by the New Haven Police as to the accuracy, reliability or completeness of these data. The listed addresses may not necessarily be the actual locations of the incidents, but are rather used as reference points. The New Haven Police assumes no responsibility arising from the use of this information.

Sources: Esri, Airbus DS, USGS, NGA, NASA, CGIAR, N Robinson, NCGERS, NLS, US, IWA, Geodatasjrsen, Rijkswaterstaat, GSA, Geoland, FEMA, Intermap and the Community Maps Contributors, Esri, TomTom, Garmin, SafeGraph, GeoTechnologies, Inc, METI/NASA, USGS, EPA, NPS, US Census Bureau, USDA, USFWS

DISTRICT 8 - MAJOR CRIMES BETWEEN - MAY 27 - JUN 9 2024							
Inci_Id	Offense	Date_Rept	Streetnbr	Street	Hour	Dow	Dist
24022565	ASSAULT WITH A FIREARM	6/3/2024	500	POPLAR ST/LOMBARD	2210	MO	8
24022430	BURGLARY-BREAKING & ENTERING	6/3/2024	100	JOHN W MURPHY DR	540	MO	8
24022762	BURGLARY-BREAKING & ENTERING	6/5/2024	42	MIDDLETOWN AVE	939	WE	8
24021865	FIREARM DISCHARGE (WEAPON LAW VIOLATI	5/29/2024	117	DOWNING ST	2123	WE	8
24021376	MOTOR VEHICLE THEFT (NH STEAL)	5/27/2024	167	CHATHAM ST	816	MO	8
24021703	MOTOR VEHICLE THEFT (NH STEAL)	5/29/2024	1175	STATE ST	851	WE	8
24021827	MOTOR VEHICLE THEFT (NH STEAL)	5/29/2024	315	GRAND AVE	1722	WE	8
24023085	MOTOR VEHICLE THEFT (NH STEAL)	6/7/2024	232	EAST ST	938	FR	8
24022450	MOTOR VEHICLE THEFT (NH STEAL)	6/3/2024	124	CLINTON AVE/PINE ST	1115	MO	8
24022668	MOTOR VEHICLE THEFT (NH STEAL)	6/4/2024	120	DOWNING ST	1234	TU	8
24022493	MOTOR VEHICLE THEFT (NH STEAL)	6/3/2024	407	JAMES ST	1623	MO	8
24022900	MOTOR VEHICLE THEFT (NH STEAL)	6/6/2024	118	GRAND AVE	854	TH	8

This report covers periods:

<b>Current Week</b>	<b>6/3/2024</b>	<b>to</b>	<b>6/9/2024</b>	(Monday-Sunday)
<b>Prior Week</b>	<b>5/27/2024</b>	<b>to</b>	<b>6/2/2024</b>	(Prior Week)
<b>Last 4 Weeks</b>	<b>5/12/2024</b>	<b>to</b>	<b>6/9/2024</b>	(28 Day Period)
<b>Year to Date (YTD)</b>	<b>1/1/2024</b>	<b>to</b>	<b>6/9/2024</b>	

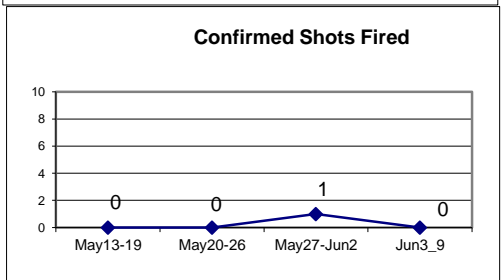
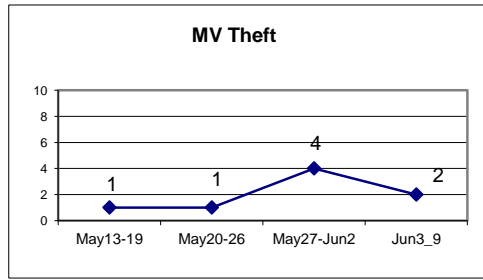
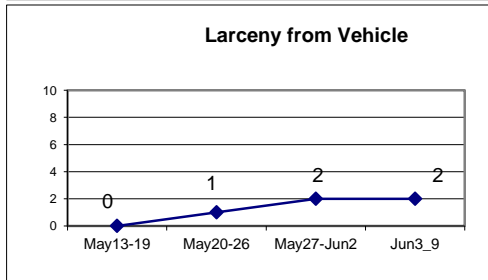
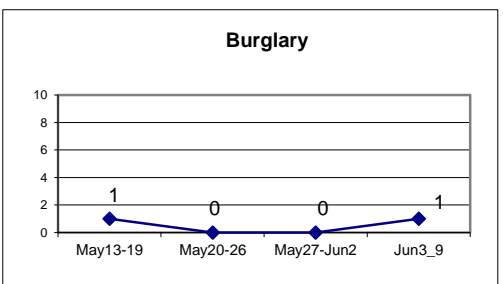
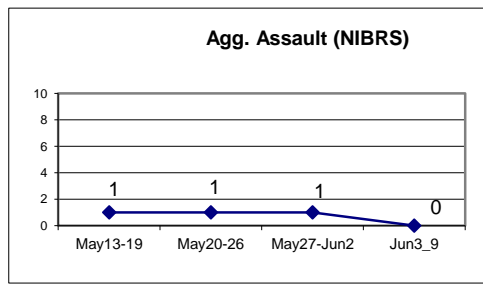
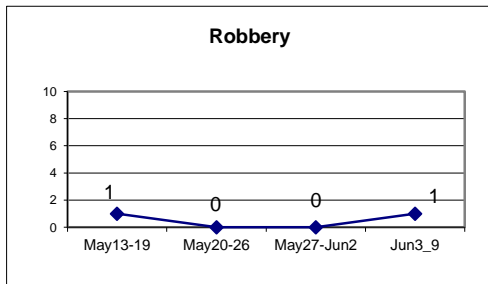


Each period is compared to the same period in the previous year.

### DISTRICT 9 - EAST SHORE

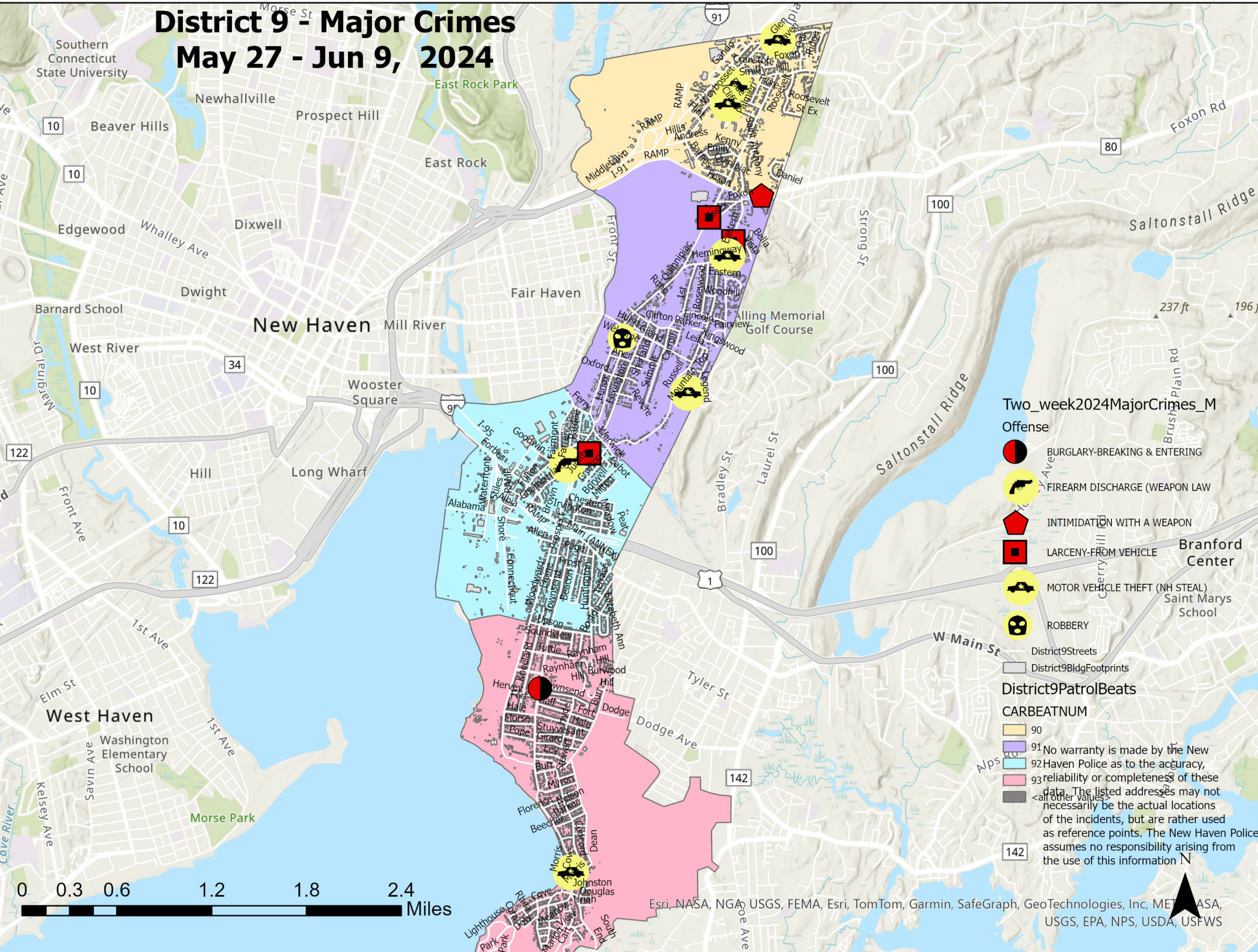
#### Incident Reports

	Week to Date			Prior Week		28 days			Year to Date		
	2024	2023	Cng	2024	Cng	2024	2023	Cng	2024	2023	Cng
<b>VIOLENT CRIME:</b>											
Murder Victims	0	0	--	0	--	0	0	--	1	1	0.0%
Reported Rape Cases	0	0	--	0	--	0	0	--	1	2	-50.0%
Robbery with Firearm	0	0	--	0	--	0	0	--	1	0	--
Other Robbery	1	1	0.0%	0	--	2	1	100.0%	4	2	100.0%
Assault with Firearm Victims	0	0	--	0	--	0	0	--	0	2	-100.0%
Agg. Assault (NIBRS)	0	0	--	1	-100.0%	3	0	--	6	8	-25.0%
<b>Total:</b>	<b>1</b>	<b>1</b>	<b>0.0%</b>	<b>1</b>	<b>0.0%</b>	<b>5</b>	<b>1</b>	<b>400.0%</b>	<b>13</b>	<b>15</b>	<b>-13.3%</b>
<b>PROPERTY CRIME:</b>											
Burglary	1	0	--	0	--	2	2	0.0%	23	18	27.8%
MV Theft	3	6	-50.0%	4	-25.0%	9	18	-50.0%	47	58	-19.0%
Larceny from Vehicle	2	3	-33.3%	2	0.0%	5	7	-28.6%	24	21	14.3%
Other Larceny	1	11	-90.9%	5	-80.0%	13	36	-63.9%	99	200	-50.5%
<b>Total:</b>	<b>7</b>	<b>20</b>	<b>-65.0%</b>	<b>11</b>	<b>-36.4%</b>	<b>29</b>	<b>63</b>	<b>-54.0%</b>	<b>193</b>	<b>297</b>	<b>-35.0%</b>
<b>OTHER CRIME:</b>											
Simple Assault	2	2	0.0%	0	--	6	8	-25.0%	33	24	37.5%
Drugs & Narcotics	0	0	--	0	--	1	0	--	4	7	-42.9%
Vandalism	4	7	-42.9%	3	33.3%	18	35	-48.6%	78	94	-17.0%
Intimidation/Threatening	4	1	300.0%	4	0.0%	16	21	-23.8%	118	138	-14.5%
Weapons Violation	1	0	--	0	--	2	0	--	9	8	12.5%
<b>Total:</b>	<b>11</b>	<b>10</b>	<b>10.0%</b>	<b>7</b>	<b>57.1%</b>	<b>43</b>	<b>64</b>	<b>-32.8%</b>	<b>242</b>	<b>271</b>	<b>-10.7%</b>
Motor Vehicle Stops	22	121	-81.8%	72	-69.4%	155	121	28.1%	1184	865	36.9%
Confirmed Shots Fired	0	0	--	1	-100.0%	1	2	-50.0%	4	16	-75.0%



# District 9 - Major Crimes

## May 27 - Jun 9, 2024



**Two\_week2024MajorCrimes\_M**

**Offense**

- BURGLARY-BREAKING & ENTERING
- FIREARM DISCHARGE (WEAPON LAW)
- INTIMIDATION WITH A WEAPON
- LARCENY-FROM VEHICLE
- MOTOR VEHICLE THEFT (NH STEAL)
- ROBBERY

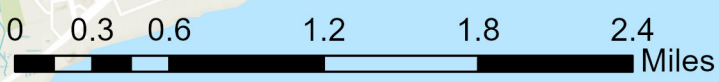
District9Streets  
District9BldgFootprints

**District9PatrolBeats**

**CARBEATNUM**

- 90
- 91 No warranty is made by the New
- 92 Haven Police as to the accuracy,
- 93 reliability or completeness of these
- <all other values

The listed addresses may not necessarily be the actual locations of the incidents, but are rather used as reference points. The New Haven Police assumes no responsibility arising from the use of this information N



DISTRICT 9 -MAJOR CRIMES BETWEEN - MAY 27 - JUN 9 2024							
Inci_Id	Offense	Date_Rept	Streetnbr	Street	Hour_	Dow	Dist
24023283	BURGLARY-BREAKING & ENTERING	6/8/2024	665	TOWNSEND AVE	1600	SA	9
24021663	FIREARM DISCHARGE (WEAPON LAW VIOLATI	5/28/2024	35	FARREN AVE	2054	SA	9
24022279	INTIMIDATION WITH A WEAPON	6/1/2024	466	FOXON BLVD	1506	SA	9
24021597	LARCENY-FROM VEHICLE	5/28/2024	1139	QUINNIPIAC AVE	1404	TU	9
24022242	LARCENY-FROM VEHICLE	6/1/2024	341	SMITH AVE	844	SA	9
24022757	LARCENY-FROM VEHICLE	6/5/2024	34	JUDITH TER	1002	WE	9
24022849	LARCENY-FROM VEHICLE	6/5/2024	339	EASTERN ST	1445	MO	9
24022040	MOTOR VEHICLE THEFT (NH STEAL)	5/30/2024	139	HEMINGWAY ST/	1829	TH	9
24022294	MOTOR VEHICLE THEFT (NH STEAL)	6/1/2024	341	SMITH AVE	1434	SA	9
24022210	MOTOR VEHICLE THEFT (NH STEAL)	6/1/2024	25	BLUE CLIFF TER	42	FR	9
24022291	MOTOR VEHICLE THEFT (NH STEAL)	6/1/2024	170	WESTMINSTER S'	1711	SA	9
24023066	MOTOR VEHICLE THEFT (NH STEAL)	6/7/2024	56	MORRIS COVE RL	659	FR	9
24022773	MOTOR VEHICLE THEFT (NH STEAL)	6/5/2024	94	HIGHVIEW LN	1114	WE	9
24022589	ROBBERY	6/4/2024	22	WELCOME ST	132	TU	9

**WEEKLY CRIME / CFS COMPARISON REPORT**

This report covers periods:

<b>Current Week</b>	<b>6/3/2024</b>	<b>to</b>	<b>6/9/2024</b>	(Monday-Sunday)
<b>Prior Week</b>	<b>5/27/2024</b>	<b>to</b>	<b>6/2/2024</b>	(Prior Week)
<b>Last 4 Weeks</b>	<b>5/12/2024</b>	<b>to</b>	<b>6/9/2024</b>	(28 Day Period)
<b>Year to Date (YTD)</b>	<b>1/1/2024</b>	<b>to</b>	<b>6/9/2024</b>	

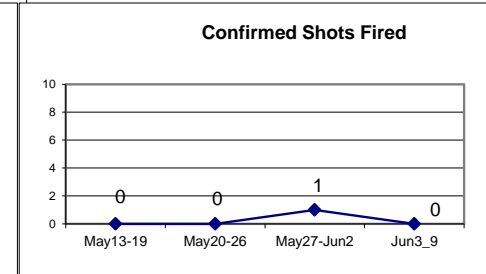
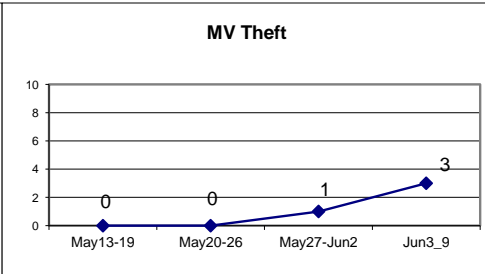
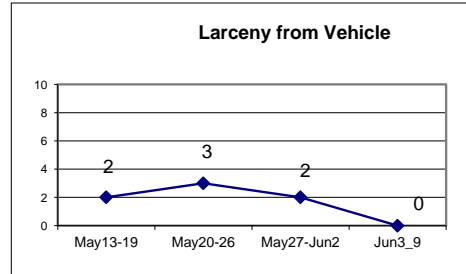
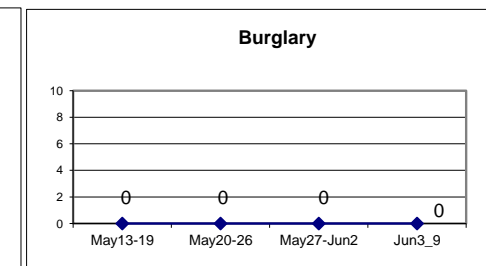
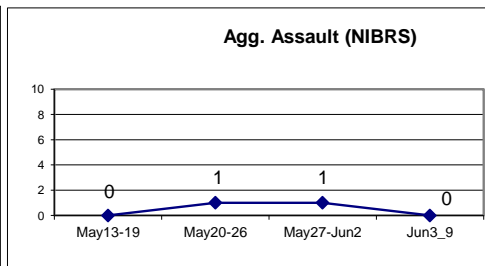
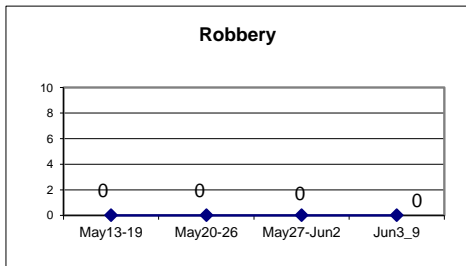


Each period is compared to the same period in the previous year.

**DISTRICT 10 - BEAVER HILL**

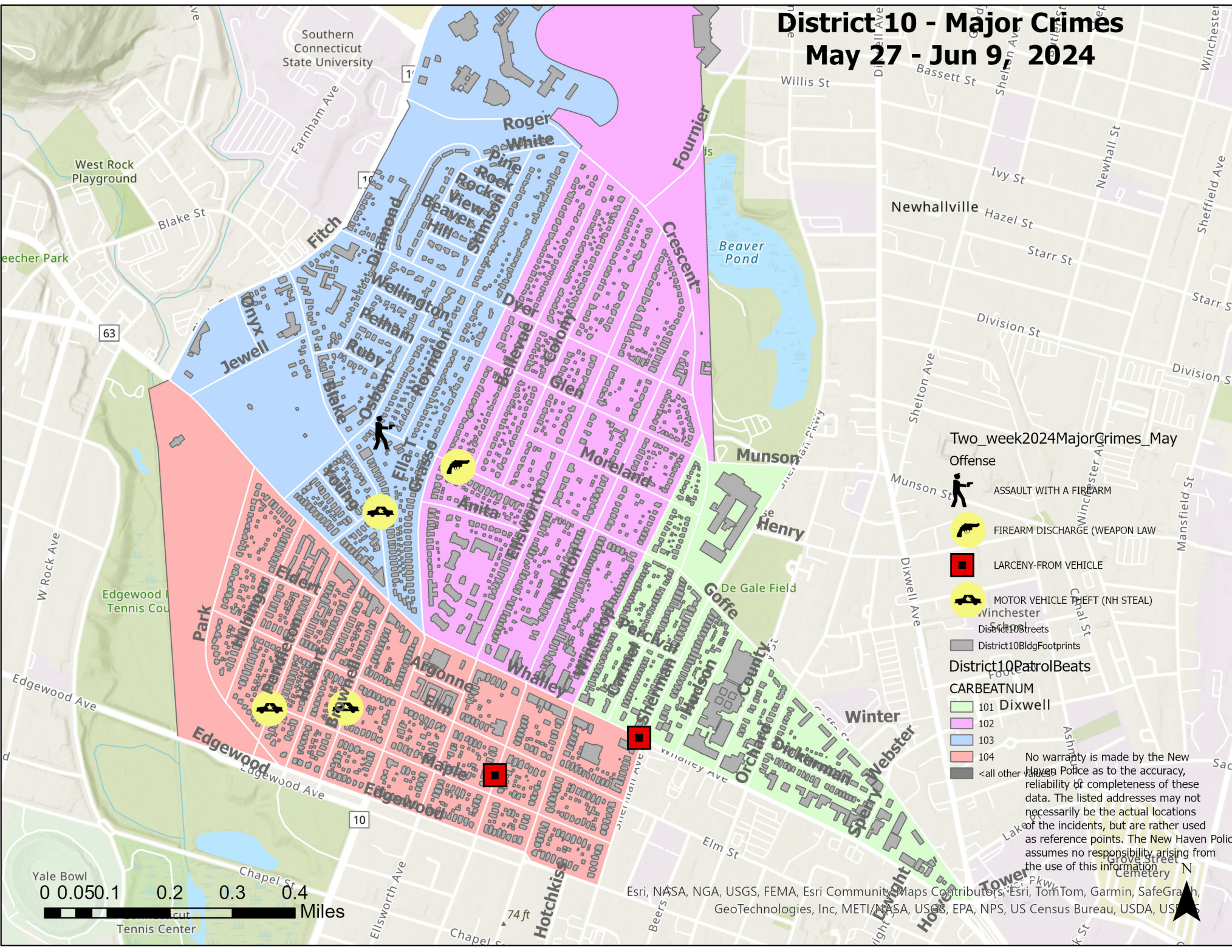
**Incident Reports**

	Week to Date			Prior Week		28 days			Year to Date		
	2024	2023	Cng	2024	Cng	2024	2023	Cng	2024	2023	Cng
<b>VIOLENT CRIME:</b>											
Murder Victims	0	0	--	1	-100.0%	1	0	--	2	3	-33.3%
Reported Rape Cases	0	0	--	0	--	0	0	--	0	0	--
Robbery with Firearm	0	0	--	0	--	0	2	-100.0%	2	1	100.0%
Other Robbery	0	0	--	0	--	0	3	-100.0%	8	8	0.0%
Assault with Firearm Victims	0	0	--	1	-100.0%	1	0	--	2	3	-33.3%
Agg. Assault (NIBRS)	0	1	-100.0%	1	-100.0%	2	1	100.0%	11	11	0.0%
<b>Total:</b>	<b>0</b>	<b>1</b>	<b>-100.0%</b>	<b>3</b>	<b>-100.0%</b>	<b>4</b>	<b>6</b>	<b>-33.3%</b>	<b>25</b>	<b>26</b>	<b>-3.8%</b>
<b>PROPERTY CRIME:</b>											
Burglary	0	1	-100.0%	0	--	0	1	-100.0%	9	16	-43.8%
MV Theft	3	0	--	1	200.0%	4	12	-66.7%	31	62	-50.0%
Larceny from Vehicle	0	0	--	2	-100.0%	7	3	133.3%	22	13	69.2%
Other Larceny	5	1	400.0%	6	-16.7%	19	8	137.5%	83	90	-7.8%
<b>Total:</b>	<b>8</b>	<b>2</b>	<b>300.0%</b>	<b>9</b>	<b>-11.1%</b>	<b>30</b>	<b>24</b>	<b>25.0%</b>	<b>145</b>	<b>181</b>	<b>-19.9%</b>
<b>OTHER CRIME:</b>											
Simple Assault	0	1	-100.0%	2	-100.0%	4	6	-33.3%	24	25	-4.0%
Drugs & Narcotics	1	1	0.0%	0	--	1	4	-75.0%	7	10	-30.0%
Vandalism	6	1	500.0%	6	0.0%	14	14	0.0%	91	111	-18.0%
Intimidation/Threatening	1	2	-50.0%	3	-66.7%	8	13	-38.5%	51	57	-10.5%
Weapons Violation	0	0	--	0	--	0	0	--	6	6	0.0%
<b>Total:</b>	<b>8</b>	<b>5</b>	<b>60.0%</b>	<b>11</b>	<b>-27.3%</b>	<b>27</b>	<b>37</b>	<b>-27.0%</b>	<b>179</b>	<b>209</b>	<b>-14.4%</b>
Motor Vehicle Stops	8	36	-77.8%	20	-60.0%	71	36	97.2%	448	579	-22.6%
Confirmed Shots Fired	0	1	-100.0%	1	-100.0%	1	1	0.0%	7	13	-46.2%







# District 10 - Major Crimes

## May 27 - Jun 9, 2024








### Two\_week2024MajorCrimes\_May

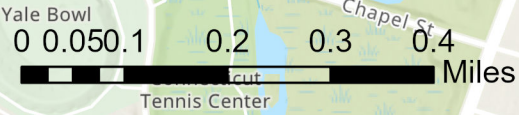
- Offense
-  ASSAULT WITH A FIREARM
  -  FIREARM DISCHARGE (WEAPON LAW)
  -  LARCENY-FROM VEHICLE
  -  MOTOR VEHICLE THEFT (NH STEAL)

- Winchester  
District 10 Streets  
District 10 Bldg Footprints

### District 10 Patrol Beats

- CARBEATNUM
-  101 Dixwell
  -  102
  -  103
  -  104
  -  <all other>

No warranty is made by the New Haven Police as to the accuracy, reliability or completeness of these data. The listed addresses may not necessarily be the actual locations of the incidents, but are rather used as reference points. The New Haven Police assumes no responsibility arising from the use of this information.



DISTRICT 10 -MAJOR CRIMES BETWEEN - MAY 27 - JUN 9 2024						
Inci_Id	Offense	Date_Rept	Streetnbr	Street	Hour_Dow	Dist
24022178	ASSAULT WITH A FIREARM	5/31/2024	290	GOFFE ST	1846 FR	10
24021348	FIREARM DISCHARGE (WEAPON LAW VIOLATI	5/27/2024	200	GOFFE ST	8 MO	10
24021384	LARCENY-FROM VEHICLE	5/27/2024	176	NORTON ST	914 MO	10
24022084	LARCENY-FROM VEHICLE	5/30/2024	292	WHALLEY AVE	2314 TH	10
24022038	MOTOR VEHICLE THEFT (NH STEAL)	5/30/2024	280	W PARK AVE/WH	1906 WE	10
24022895	MOTOR VEHICLE THEFT (NH STEAL)	6/6/2024	30	PENDLETON ST/Λ	821 TH	10
24023140	MOTOR VEHICLE THEFT (NH STEAL)	6/7/2024	54	BROWNELL ST	1508 FR	10
24023225	MOTOR VEHICLE THEFT (NH STEAL)	6/8/2024	73	BLAKE ST	431 FR	10