


City of New Haven, Connecticut
John DeStefano Jr., Mayor

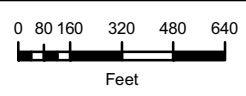


Aldermanic Ward No. 7


Produced by the
Office of Information Technology
Geographic Information System

Legend

- Limited Access
- Highway
- Major Road
- Local Road
- Minor Road
- Other Road
- Ramp
- Railroad
- City Boundary
- Hydrology
- Wetland
- Ward
- Lake / River
- Ocean
- Swamp
- Airport



1 inch = 594 feet



Data Location

Server: GISDB-FS Database: NHMainGIS
 Name: NHMainGIS.DBO.Airport_runway
 Name: NHMainGIS.DBO.UtilityLine_2007
 Name: NHMainGIS.DBO.Ward_2012_Poly
 Name: NHMainGIS.DBO.Airport_boundary
 Name: NHMainGIS.DBO.CityBoundary_Line
 Name: NHMainGIS.DBO.HydrologyArea2007
 Name: NHMainGIS.DBO.HydrologyLine2007
 Name: NHMainGIS.DBO.CNH_StreetCenterlines
 Name: NHMainGIS.DBO.CityBoundary_CT Towns

Data Source

Hydrography - GNHWPCA, Aerial Photography, 2007
 Ward - City of New Haven, Board of Aldeman, January 2012
 Railroad - GNHWPCA, Aerial Photography, 2007

ATTENTION: DISCLAIMER

This map is intended for illustrative and Community-Based Planning purposes. Every reasonable effort has been made to assure the accuracy of the map and data provided; nevertheless, some information may not be accurate. The City of New Haven assumes no responsibility arising from the use of this information.

No warranty is made by the City of New Haven as to the accuracy, reliability or completeness of these data for individual or aggregate use with other data. Original data compiled from various sources. Spatial information may not meet national map accuracy standards. This information may be updated without notification.

Map Document Information

Mxd: Wards_Individual_Maps_2012.mxd Creation Date: January 3, 2013
 Mxd Location: W:\(Engineer-fs)\Private Last Modified: January 10, 2013
 \IT\Alec\working\Mxd\
 Map Prepared by: Alec Vincitorio, GIS Analyst, 946-6538, avincito@newhavenct.net