

**WEEKLY CRIME / CFS COMPARISON REPORT**

**Note:** These numbers are the crime statistics as presented at Department's CompStat meetings and are not the final numbers reported to the State of Connecticut for NIBRS reporting purposes

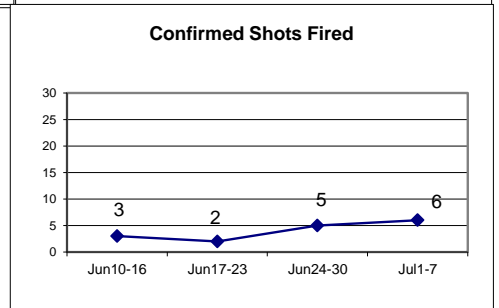
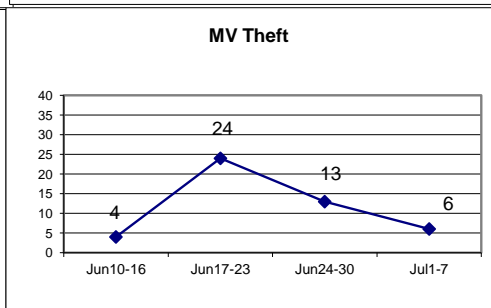
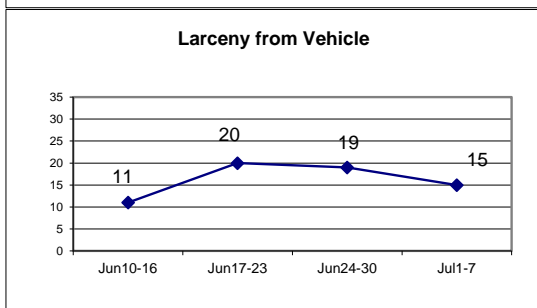
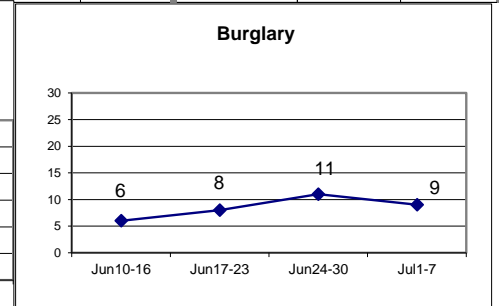
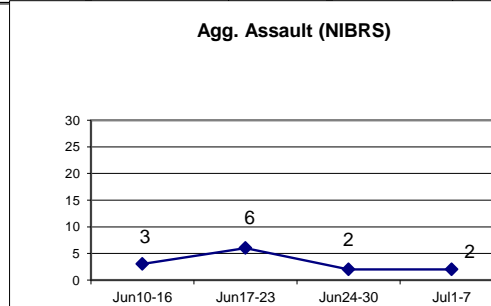
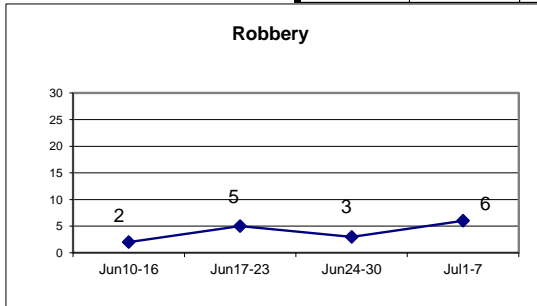
This report covers periods:

<b>Current Week</b>	<b>7/1/2024</b>	<b>to</b>	<b>7/7/2024</b>	(Monday-Sunday)
<b>Prior Week</b>	<b>6/24/2024</b>	<b>to</b>	<b>6/30/2024</b>	(Prior Week)
<b>Last 4 Weeks</b>	<b>6/10/2024</b>	<b>to</b>	<b>7/7/2024</b>	(28 Day Period)
<b>Year to Date (YTD)</b>	<b>1/1/2024</b>	<b>to</b>	<b>7/7/2024</b>	



Each period is compared to the same period in the previous year.

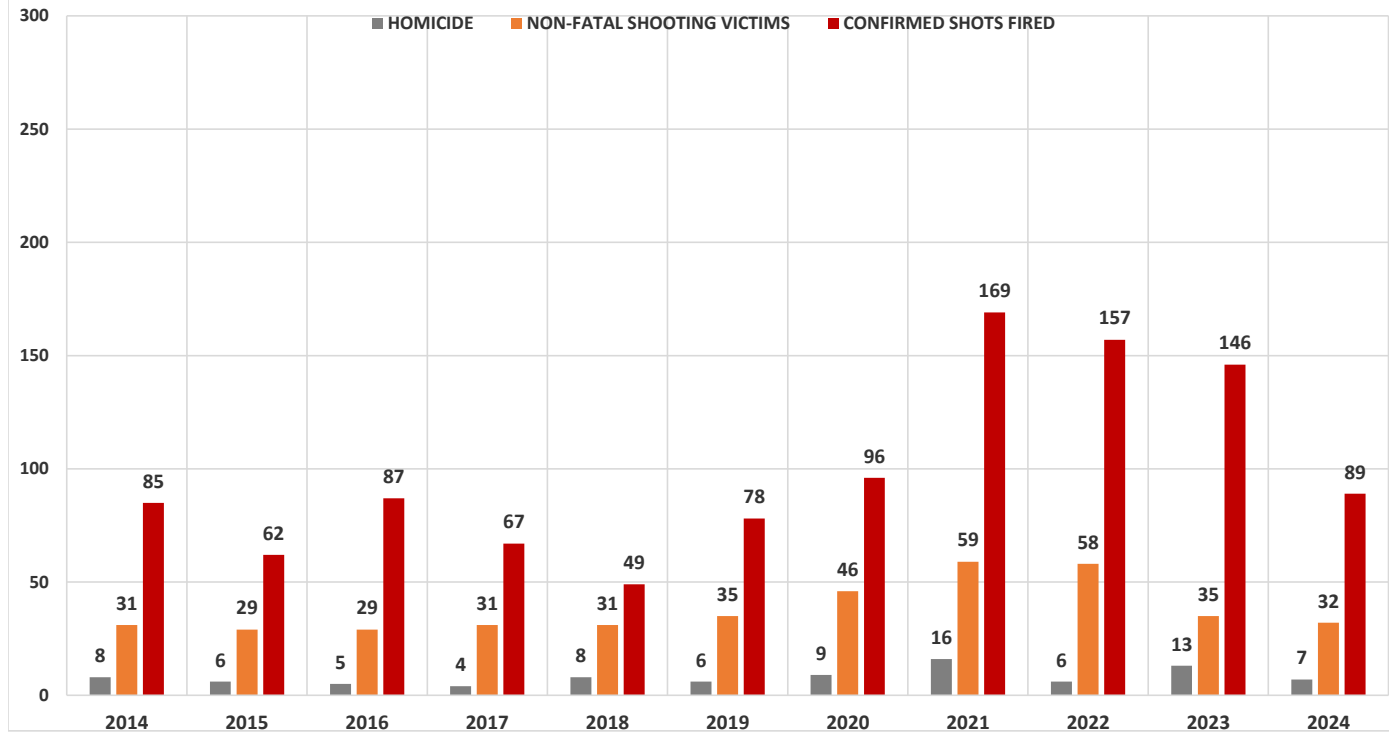
Citywide Incident Reports											
	Week to Date			Prior Week		28 days			Year to Date		
	2024	2023	Cng	2024	Cng	2024	2023	Cng	2024	2023	Cng
<b>VIOLENT CRIME:</b>											
Murder Victims	1	1	0.0%	0	--	1	1	0.0%	7	13	-46.2%
Reported Rape Cases	0	0	--	0	--	1	2	-50.0%	22	14	57.1%
Robbery with Firearm	2	3	-33.3%	2	0.0%	8	7	14.3%	32	38	-15.8%
Other Robbery	4	3	33.3%	1	300.0%	8	22	-63.6%	67	82	-18.3%
Assault with Firearm Victims	1	1	0.0%	1	0.0%	4	5	-20.0%	32	35	-8.6%
Agg. Assault (NIBRS)	2	4	-50.0%	2	0.0%	13	16	-18.8%	126	115	9.6%
<b>Total:</b>	<b>10</b>	<b>12</b>	<b>-16.7%</b>	<b>6</b>	<b>66.7%</b>	<b>35</b>	<b>53</b>	<b>-34.0%</b>	<b>286</b>	<b>297</b>	<b>-3.7%</b>
<b>PROPERTY CRIME:</b>											
Burglary	9	13	-30.8%	11	-18.2%	34	28	21.4%	236	216	9.3%
MV Theft	6	29	-79.3%	13	-53.8%	47	110	-57.3%	409	639	-36.0%
Larceny from Vehicle	15	20	-25.0%	19	-21.1%	65	56	16.1%	330	237	39.2%
Other Larceny	43	39	10.3%	36	19.4%	154	155	-0.6%	1,224	1,174	4.3%
<b>Total:</b>	<b>73</b>	<b>101</b>	<b>-27.7%</b>	<b>79</b>	<b>-7.6%</b>	<b>300</b>	<b>349</b>	<b>-14.0%</b>	<b>2,199</b>	<b>2,266</b>	<b>-3.0%</b>
<b>OTHER CRIME:</b>											
Simple Assault	7	7	0.0%	12	-41.7%	48	46	4.3%	347	326	6.4%
Drugs & Narcotics	7	3	133.3%	2	250.0%	14	11	27.3%	143	118	21.2%
Vandalism	32	42	-23.8%	63	-49.2%	207	211	-1.9%	1,126	1,180	-4.6%
Intimidation/Threatening-no force	33	28	17.9%	42	-21.4%	155	120	29.2%	883	896	-1.5%
Weapons Violation	6	2	200.0%	2	200.0%	15	13	15.4%	82	104	-21.2%
<b>Total:</b>	<b>85</b>	<b>82</b>	<b>3.7%</b>	<b>121</b>	<b>-29.8%</b>	<b>439</b>	<b>401</b>	<b>9.5%</b>	<b>2,581</b>	<b>2,624</b>	<b>-1.6%</b>
Motor Vehicle Stops	259	141	83.7%	275	-5.8%	998	738	35.2%	7,795	6,705	16.3%
Confirmed Shots Fired	6	6	0.0%	5	20.0%	16	6	166.7%	89	146	-39.0%



**Jan 1 - Jul 7 (2014 through 2024)**  
**Homicide, Non-Fatal Shooting Victims, & Confirmed Shots Fired**

	2014	2015	2016	2017	2018	2019	2020	2021	2022	2023	2024	% CHANGE 2014 & 2024
<b>HOMICIDE</b>	8	6	5	4	8	6	9	16	6	13	7	-12.5%
% change from previous year		-25.0%	-16.7%	-20.0%	100.0%	-25.0%	50.0%	77.8%	-62.5%	116.7%	-46.2%	
<b>NON-FATAL SHOOTING VICTIM</b>	31	29	29	31	31	35	46	59	58	35	32	3.2%
% change from previous year		-6.5%	0.0%	6.9%	0.0%	12.9%	31.4%	28.3%	-1.7%	-39.7%	-8.6%	
<b>CONFIRMED SHOTS FIRED</b>	85	62	87	67	49	78	96	169	157	146	89	4.7%
% change from previous year		-27.1%	40.3%	-23.0%	-26.9%	59.2%	23.1%	76.0%	-7.1%	-7.0%	-39.0%	

**Homicide, Non-Fatal Shooting Victims & Confirmed Shots Fired**  
**Jan 1 - Jul 7 (2014 Through 2024)**



**WEEKLY CRIME / CFS COMPARISON REPORT**

This report covers periods:

<b>Current Week</b>	<b>7/1/2024</b>	<b>to</b>	<b>7/7/2024</b>	(Monday-Sunday)
<b>Prior Week</b>	<b>6/24/2024</b>	<b>to</b>	<b>6/30/2024</b>	(Prior Week)
<b>Last 4 Weeks</b>	<b>6/10/2024</b>	<b>to</b>	<b>7/7/2024</b>	(28 Day Period)
<b>Year to Date (YTD)</b>	<b>1/1/2024</b>	<b>to</b>	<b>7/7/2024</b>	

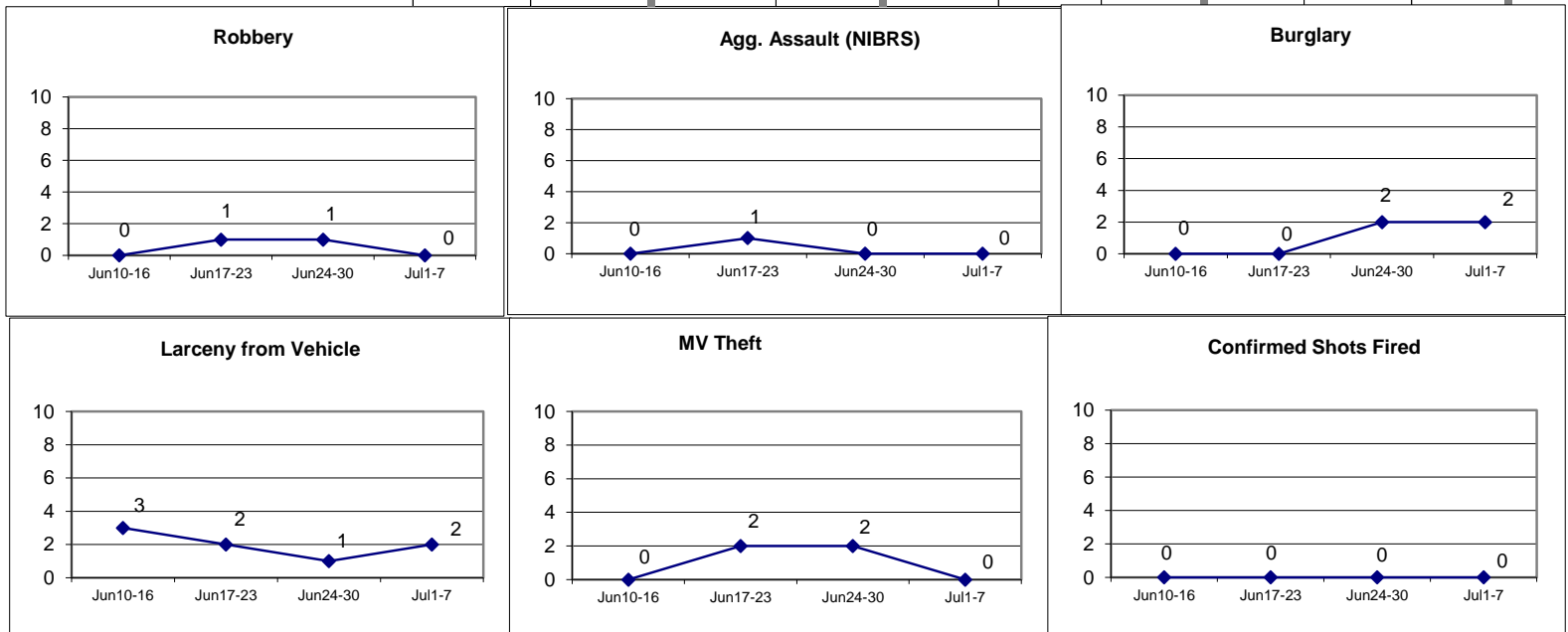


Each period is compared to the same period in the previous year.

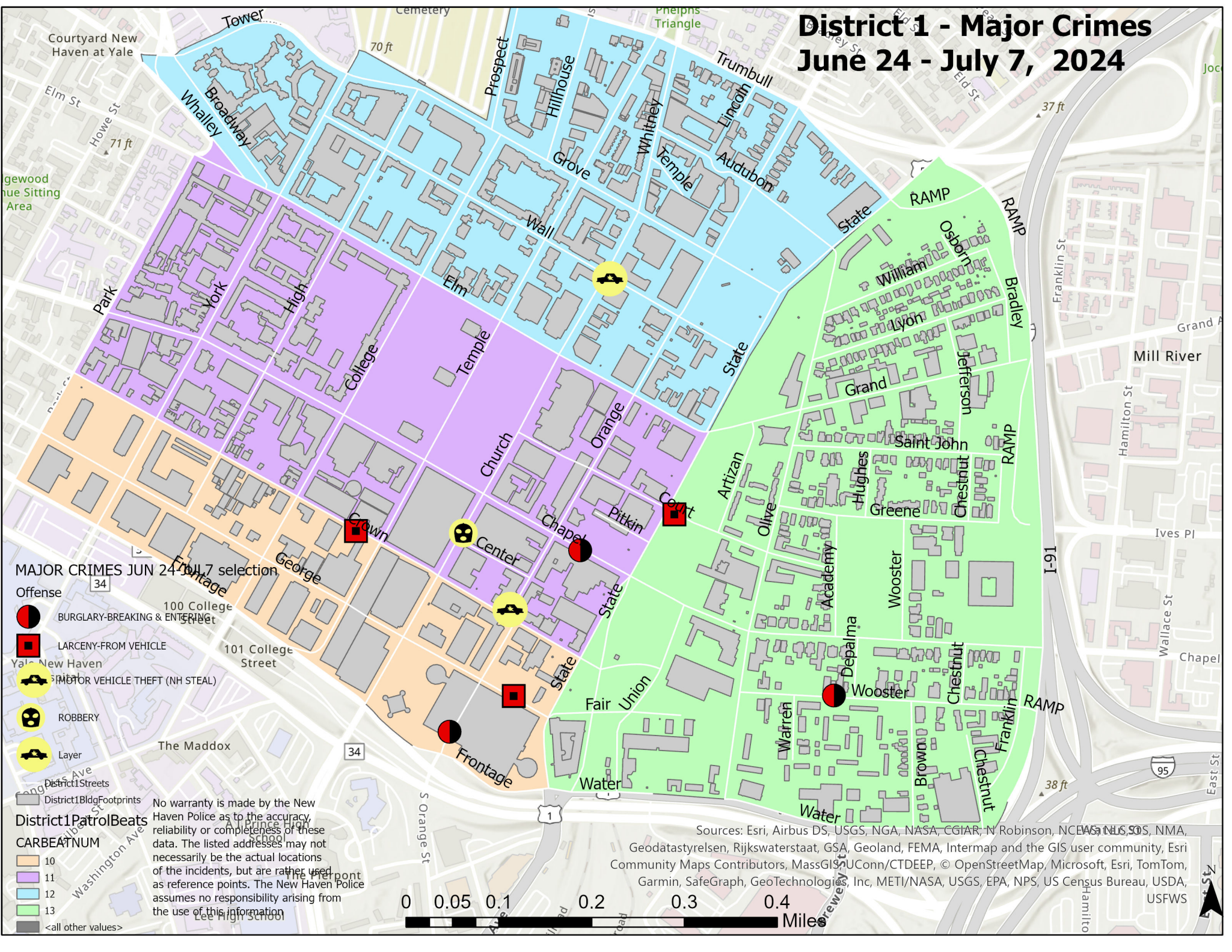
**DISTRICT 1 - DOWNTOWN**

**Incident Reports**

	Week to Date			Prior Week		28 days			Year to Date		
<b>VIOLENT CRIME:</b>	2024	2023	Cng	2024	Cng	2024	2023	Cng	2024	2023	Cng
Murder Victims	0	0	--	0	--	0	0	--	0	0	--
Reported Rape Cases	0	0	--	0	--	1	0	--	3	2	50.0%
Robbery with Firearm	0	0	--	0	--	1	0	--	3	3	0.0%
Other Robbery	0	0	--	1	-100.0%	1	3	-66.7%	14	19	-26.3%
Assault with Firearm Victims	0	0	--	0	--	0	0	--	1	0	--
Agg. Assault (NIBRS)	0	0	--	0	--	1	3	-66.7%	19	15	26.7%
<b>Total:</b>	<b>0</b>	<b>0</b>	<b>--</b>	<b>1</b>	<b>-100.0%</b>	<b>4</b>	<b>6</b>	<b>-33.3%</b>	<b>40</b>	<b>39</b>	<b>2.6%</b>
<b>PROPERTY CRIME:</b>											
Burglary	2	1	100.0%	2	0.0%	4	2	100.0%	18	21	-14.3%
MV Theft	0	3	-100.0%	2	-100.0%	4	10	-60.0%	51	70	-27.1%
Larceny from Vehicle	2	1	100.0%	1	100.0%	8	7	14.3%	45	35	28.6%
Other Larceny	6	8	-25.0%	4	50.0%	23	31	-25.8%	177	179	-1.1%
<b>Total:</b>	<b>10</b>	<b>13</b>	<b>-23.1%</b>	<b>9</b>	<b>11.1%</b>	<b>39</b>	<b>50</b>	<b>-22.0%</b>	<b>291</b>	<b>305</b>	<b>-4.6%</b>
<b>OTHER CRIME:</b>											
Simple Assault	1	0	--	2	-50.0%	8	8	0.0%	62	57	8.8%
Drugs & Narcotics	0	0	--	0	--	0	0	--	6	6	0.0%
Vandalism	5	1	400.0%	10	-50.0%	32	23	39.1%	167	147	13.6%
Intimidation/Threatening	1	2	-50.0%	2	-50.0%	4	2	100.0%	31	43	-27.9%
Weapons Violation	0	0	--	1	-100.0%	0	0	--	4	9	-55.6%
<b>Total:</b>	<b>7</b>	<b>3</b>	<b>133.3%</b>	<b>15</b>	<b>-53.3%</b>	<b>44</b>	<b>33</b>	<b>33.3%</b>	<b>270</b>	<b>262</b>	<b>3.1%</b>
Motor Vehicle Stops	50	72	-30.6%	45	11.1%	155	72	115.3%	1105	714	54.8%
Confirmed Shots Fired	0	0	--	0	--	0	0	--	0	4	-100.0%



# District 1 - Major Crimes June 24 - July 7, 2024



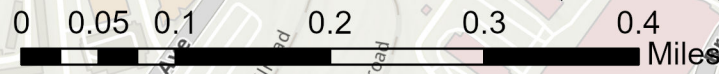
MAJOR CRIMES JUN 24 - JUL 7 selection

- Offense
- BURGLARY-BREAKING & ENTERING
  - LARCENY-FROM VEHICLE
  - MOTOR VEHICLE THEFT (NH STEAL)
  - ROBBERY
  - Layer

District1PatrolBeats  
CARBEATNUM

- 10
- 11
- 12
- 13
- <all other values>

No warranty is made by the New Haven Police as to the accuracy, reliability or completeness of these data. The listed addresses may not necessarily be the actual locations of the incidents, but are rather used as reference points. The New Haven Police assumes no responsibility arising from the use of this information.



Sources: Esri, Airbus DS, USGS, NGA, NASA, CGIAR, Robinson, NCEM, NLS, NMA, Geodastystrelsen, Rijkswaterstaat, GSA, Geoland, FEMA, Intermap and the GIS user community, Esri Community Maps Contributors, MassGIS, UConn/CTDEEP, © OpenStreetMap, Microsoft, Esri, TomTom, Garmin, SafeGraph, GeoTechnologies, Inc, METI/NASA, USGS, EPA, NPS, US Census Bureau, USDA, USFWS

DISTRICT 1 - MAJOR CRIMES BETWEEN - JUNE 24 - JULY 7 2024							
Inci_Id	Offense	Date_Rept	Streetnbr	Street	Hour	Dow	Dist
24026180	BURGLARY-BREAKING & ENTERIN	6/28/2024	275	S ORANGE ST	407	FR	1
24026169	BURGLARY-BREAKING & ENTERIN	6/28/2024	191	WOOSTER ST	21	FR	1
24027051	BURGLARY-BREAKING & ENTERIN	7/4/2024	275	S ORANGE ST	442	TH	1
24027055	BURGLARY-BREAKING & ENTERIN	7/4/2024	784	CHAPEL ST	642	TH	1
24025849	LARCENY-FROM VEHICLE	6/26/2024	204	CROWN ST	45	WE	1
24026361	LARCENY-FROM VEHICLE	7/1/2024	31	GEORGE ST	535	MO	1
24027059	LARCENY-FROM VEHICLE	7/4/2024	106	COURT ST/STATE ST	650	TH	1
24026480	MOTOR VEHICLE THEFT (NH STEA	6/30/2024	40	WALL ST/CHURCH ST	416	SU	1
24026258	MOTOR VEHICLE THEFT (NH STEA	6/28/2024	40	ORANGE ST	1403	FR	1
24026482	ROBBERY	6/30/2024	81	CHURCH ST	631	SU	1

**WEEKLY CRIME / CFS COMPARISON REPORT**

This report covers periods:

<b>Current Week</b>	<b>7/1/2024</b>	<b>to</b>	<b>7/7/2024</b>	(Monday-Sunday)
<b>Prior Week</b>	<b>6/24/2024</b>	<b>to</b>	<b>6/30/2024</b>	(Prior Week)
<b>Last 4 Weeks</b>	<b>6/10/2024</b>	<b>to</b>	<b>7/7/2024</b>	(28 Day Period)
<b>Year to Date (YTD)</b>	<b>1/1/2024</b>	<b>to</b>	<b>7/7/2024</b>	

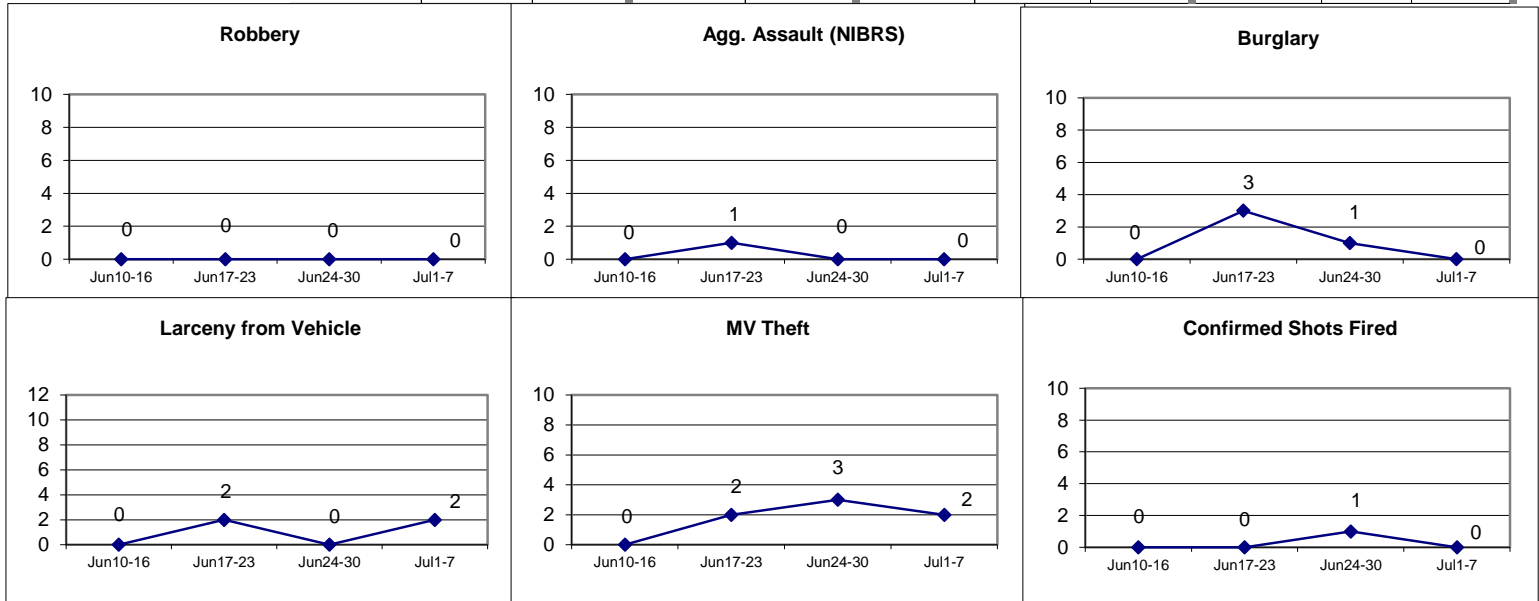


Each period is compared to the same period in the previous year.

**DISTRICT 2 - WESTVILLE**

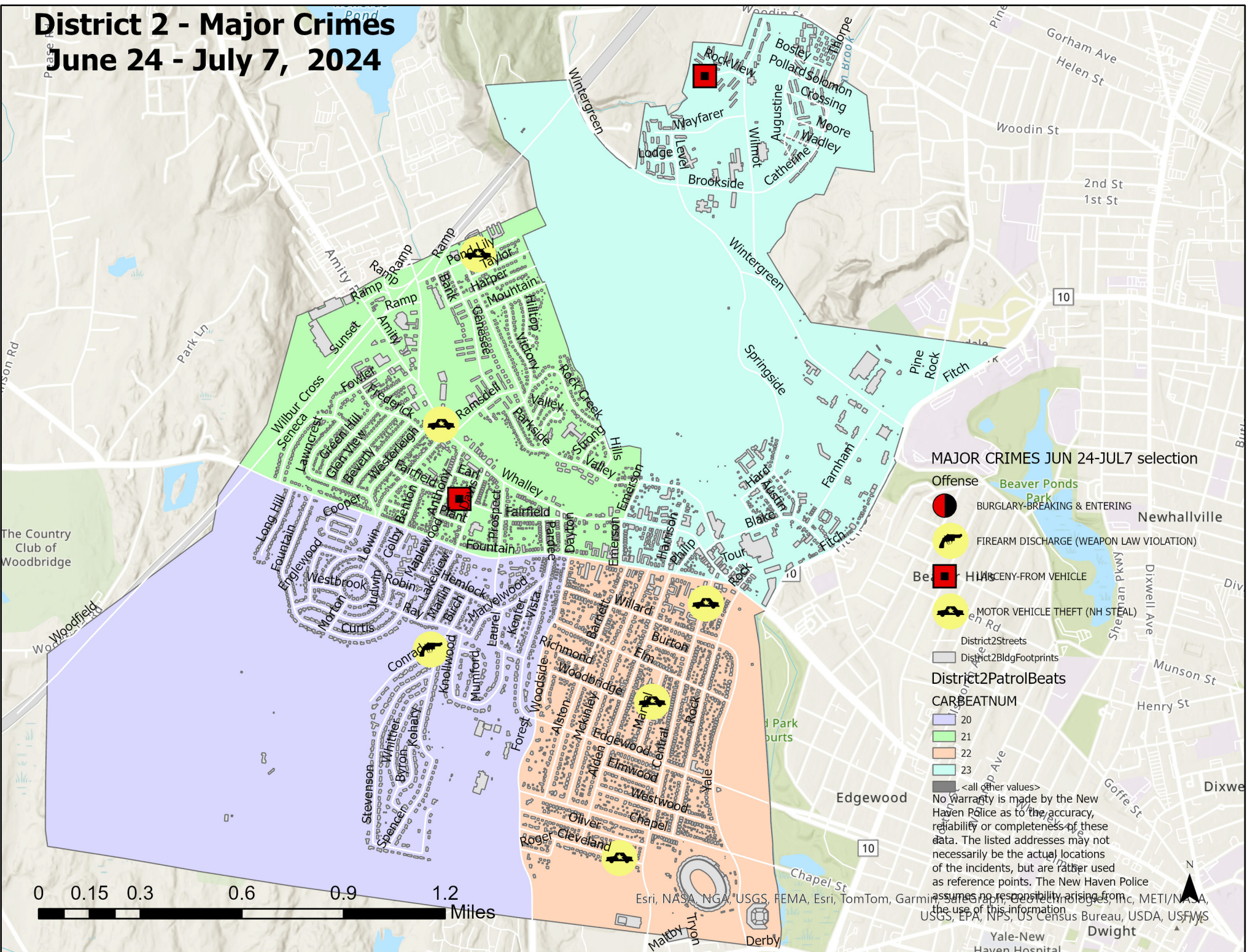
**Incident Reports**

	Week to Date			Prior Week		28 days			Year to Date		
	2024	2023	Cng	2024	Cng	2024	2023	Cng	2024	2023	Cng
<b>VIOLENT CRIME:</b>											
Murder Victims	0	0	--	0	--	0	0	--	0	1	-100.0%
Reported Rape Cases	0	0	--	0	--	0	0	--	5	0	--
Robbery with Firearm	0	1	-100.0%	0	--	0	2	-100.0%	4	7	-42.9%
Other Robbery	0	0	--	0	--	0	2	-100.0%	4	11	-63.6%
Assault with Firearm Victims	0	0	--	0	--	0	1	-100.0%	5	3	66.7%
Agg. Assault (NIBRS)	0	1	-100.0%	0	--	1	2	-50.0%	15	9	66.7%
<b>Total:</b>	<b>0</b>	<b>2</b>	<b>-100.0%</b>	<b>0</b>	<b>--</b>	<b>1</b>	<b>7</b>	<b>-85.7%</b>	<b>33</b>	<b>31</b>	<b>6.5%</b>
<b>PROPERTY CRIME:</b>											
Burglary	0	2	-100.0%	1	-100.0%	4	6	-33.3%	43	30	43.3%
MV Theft	2	3	-33.3%	3	-33.3%	7	6	16.7%	52	87	-40.2%
Larceny from Vehicle	2	5	-60.0%	0	--	4	10	-60.0%	42	34	23.5%
Other Larceny	5	4	25.0%	6	-16.7%	12	18	-33.3%	181	113	60.2%
<b>Total:</b>	<b>9</b>	<b>14</b>	<b>-35.7%</b>	<b>10</b>	<b>-10.0%</b>	<b>27</b>	<b>40</b>	<b>-32.5%</b>	<b>318</b>	<b>264</b>	<b>20.5%</b>
<b>OTHER CRIME:</b>											
Simple Assault	3	1	200.0%	1	200.0%	9	4	125.0%	33	24	37.5%
Drugs & Narcotics	1	0	--	0	--	2	1	100.0%	14	6	133.3%
Vandalism	4	9	-55.6%	11	-63.6%	26	30	-13.3%	190	158	20.3%
Intimidation/Threatening	3	4	-25.0%	5	-40.0%	22	13	69.2%	133	68	95.6%
Weapons Violation	0	0	--	0	--	1	1	0.0%	7	7	0.0%
<b>Total:</b>	<b>11</b>	<b>14</b>	<b>-21.4%</b>	<b>17</b>	<b>-35.3%</b>	<b>60</b>	<b>49</b>	<b>22.4%</b>	<b>377</b>	<b>263</b>	<b>43.3%</b>
<b>Motor Vehicle Stops</b>	<b>18</b>	<b>24</b>	<b>-25.0%</b>	<b>10</b>	<b>80.0%</b>	<b>37</b>	<b>24</b>	<b>54.2%</b>	<b>483</b>	<b>190</b>	<b>154.2%</b>
Confirmed Shots Fired	0	0	--	1	-100.0%	1	2	-50.0%	13	14	-7.1%









# District 2 - Major Crimes

## June 24 - July 7, 2024








### MAJOR CRIMES JUN 24-JUL7 selection

- Offense ■ Beaver Ponds
-  BURGLARY-BREAKING & ENTERING
-  FIREARM DISCHARGE (WEAPON LAW VIOLATION)
-  BEAT MOTOR VEHICLE HOMICIDE
-  MOTOR VEHICLE THEFT (NH STEAL)

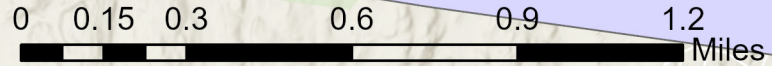
-  District2Streets
-  District2BldgFootprints

### District2PatrolBeats

#### CARBEATNUM

-  20
-  21
-  22
-  23
-  <all other values>

No warranty is made by the New Haven Police as to the accuracy, reliability or completeness of these data. The listed addresses may not necessarily be the actual locations of the incidents, but are rather used as reference points. The New Haven Police assumes no responsibility arising from the use of this information.



Esri, NASA, NGA, USGS, FEMA, Esri, TomTom, Garmin, Satelite, OpenStreetMap, METI/NASA, USGS, EPA, NPS, US Census Bureau, USDA, USFWS

DISTRICT 2 - MAJOR CRIMES BETWEEN - JUNE 24 - JULY 7 2024							
Inci_Id	Offense	Date_Rept	Streetnb	Street	Hour	Dow	Dist
24025810	BURGLARY-BREAKING & ENTERING	6/25/2024	100	POND LILY AVE	1612	TU	2
24026450	FIREARM DISCHARGE (WEAPON LAW VIOLATIC	6/29/2024	61	CONRAD DR/KC	2211	SA	2
24027056	LARCENY-FROM VEHICLE	7/4/2024	11	ROCKVIEW CIR	736	TH	2
24026732	LARCENY-FROM VEHICLE	7/2/2024	169	FAIRFIELD ST	8	TU	2
24025572	MOTOR VEHICLE THEFT (NH STEAL)	6/24/2024	100	POND LILY AVE	1457	MO	2
24025610	MOTOR VEHICLE THEFT (NH STEAL)	6/24/2024	36	CLEVELAND RL	1740	MO	2
24026476	MOTOR VEHICLE THEFT (NH STEAL)	6/30/2024	609	CENTRAL AVE	257	SU	2
24027255	MOTOR VEHICLE THEFT (NH STEAL)	7/5/2024	90	MARVEL RD	1305	FR	2
24026632	MOTOR VEHICLE THEFT (NH STEAL)	7/1/2024	1390	WHALLEY AVE	1132	MO	2



**WEEKLY CRIME / CFS COMPARISON REPORT**

*This report covers periods:*

<b>Current Week</b>	<b>7/1/2024</b>	<b>to</b>	<b>7/7/2024</b>	(Monday-Sunday)
<b>Prior Week</b>	<b>6/24/2024</b>	<b>to</b>	<b>6/30/2024</b>	(Prior Week)
<b>Last 4 Weeks</b>	<b>6/10/2024</b>	<b>to</b>	<b>7/7/2024</b>	(28 Day Period)
<b>Year to Date (YTD)</b>	<b>1/1/2024</b>	<b>to</b>	<b>7/7/2024</b>	

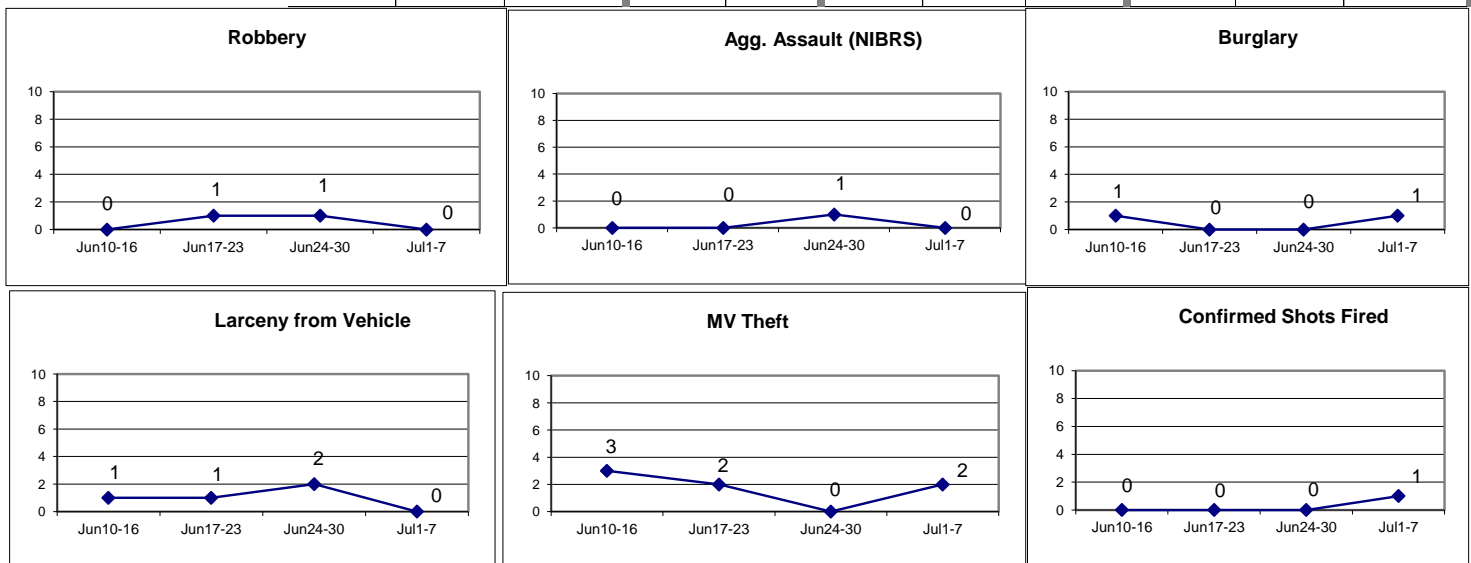


*Each period is compared to the same period in the previous year.*

**DISTRICT 3 - HILL SOUTH**

**Incident Reports**

	Week to Date			Prior Week		28 days			Year to Date		
	2024	2023	Cng	2024	Cng	2024	2023	Cng	2024	2023	Cng
<b>VIOLENT CRIME:</b>											
Murder Victims	0	0	--	0	--	0	0	--	1	0	--
Reported Rape Cases	0	0	--	0	--	0	1	-100.0%	0	2	-100.0%
Robbery with Firearm	0	0	--	1	-100.0%	1	0	--	2	7	-71.4%
Other Robbery	0	1	-100.0%	0	--	1	3	-66.7%	6	7	-14.3%
Assault with Firearm Victims	0	0	--	1	-100.0%	1	0	--	4	2	100.0%
Agg. Assault (NIBRS)	0	0	--	1	-100.0%	1	0	--	9	6	50.0%
<b>Total:</b>	<b>0</b>	<b>1</b>	<b>-100.0%</b>	<b>3</b>	<b>-100.0%</b>	<b>4</b>	<b>4</b>	<b>0.0%</b>	<b>22</b>	<b>24</b>	<b>-8.3%</b>
<b>PROPERTY CRIME:</b>											
Burglary	1	0	--	0	--	2	1	100.0%	17	14	21.4%
MV Theft	2	3	-33.3%	0	--	7	7	0.0%	27	42	-35.7%
Larceny from Vehicle	0	1	-100.0%	2	-100.0%	4	1	300.0%	21	14	50.0%
Other Larceny	4	1	300.0%	3	33.3%	12	8	50.0%	95	90	5.6%
<b>Total:</b>	<b>7</b>	<b>5</b>	<b>40.0%</b>	<b>5</b>	<b>40.0%</b>	<b>25</b>	<b>17</b>	<b>47.1%</b>	<b>160</b>	<b>160</b>	<b>0.0%</b>
<b>OTHER CRIME:</b>											
Simple Assault	0	1	-100.0%	2	-100.0%	4	3	33.3%	34	32	6.3%
Drugs & Narcotics	0	0	--	0	--	1	2	-50.0%	23	27	-14.8%
Vandalism	0	1	-100.0%	10	-100.0%	18	17	5.9%	76	81	-6.2%
Intimidation/Threatening	3	3	0.0%	5	-40.0%	13	12	8.3%	89	98	-9.2%
Weapons Violation	0	0	--	0	--	2	1	100.0%	11	20	-45.0%
<b>Total:</b>	<b>3</b>	<b>5</b>	<b>-40.0%</b>	<b>17</b>	<b>-82.4%</b>	<b>38</b>	<b>35</b>	<b>8.6%</b>	<b>233</b>	<b>258</b>	<b>-9.7%</b>
Motor Vehicle Stops	59	152	-61.2%	67	-11.9%	234	152	53.9%	1434	1,312	9.3%
Confirmed Shots Fired	1	0	--	0	--	1	1	0.0%	11	18	-38.9%





DISTRICT 3 - MAJOR CRIMES BETWEEN - JUNE 24 - JULY 7 2024						
Inci_Id	Offense	Date_Rept	Streetnbr	Street	Hour_Dow	Dist
24026129	ASSAULT WITH A FIREARM	6/27/2024	316	GREENWICH AVE/3RD ST	1705 TH	3
24027325	BURGLARY-BREAKING & ENTERING	7/6/2024	659	WASHINGTON AVE	254 SA	3
24027406	FIREARM DISCHARGE (WEAPON LAW V	7/6/2024	433	GREENWICH AVE	1628 SA	3
24026548	LARCENY-FROM VEHICLE	6/30/2024	87	UNION ST	1812 SU	3
24025851	LARCENY-FROM VEHICLE	6/26/2024	410	HOWARD AVE	137 WE	3
24027523	MOTOR VEHICLE THEFT (NH STEAL)	7/7/2024	107	ROSETTE ST	1327 SU	3
24026859	MOTOR VEHICLE THEFT (NH STEAL)	7/2/2024	251	KIMBERLY AVE	1125 TU	3
24026474	ROBBERY WITH A FIREARM	6/30/2024	0	CANAL DOCK RD/SARGEN	300 SU	3

**WEEKLY CRIME / CFS COMPARISON REPORT**

*This report covers periods:*

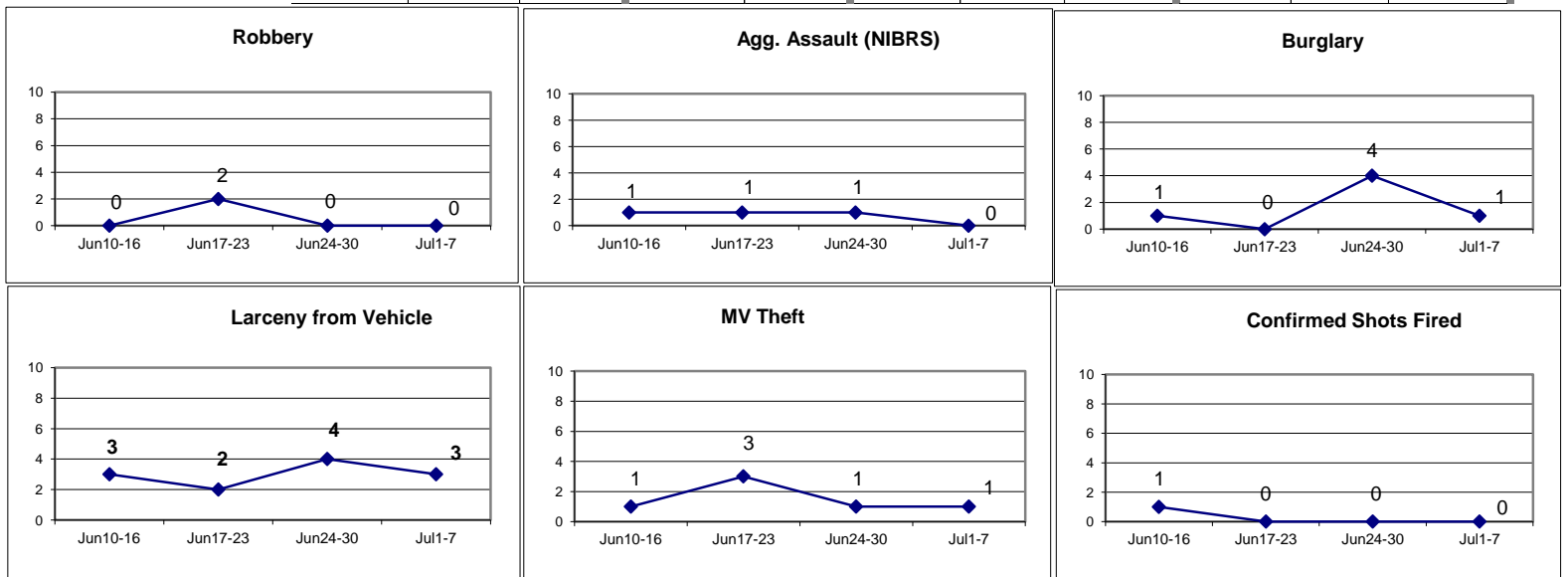
<b>Current Week</b>	<b>7/1/2024</b>	<b>to</b>	<b>7/7/2024</b>	(Monday-Sunday)
<b>Prior Week</b>	<b>6/24/2024</b>	<b>to</b>	<b>6/30/2024</b>	(Prior Week)
<b>Last 4 Weeks</b>	<b>6/10/2024</b>	<b>to</b>	<b>7/7/2024</b>	(28 Day Period)
<b>Year to Date (YTD)</b>	<b>1/1/2024</b>	<b>to</b>	<b>7/7/2024</b>	



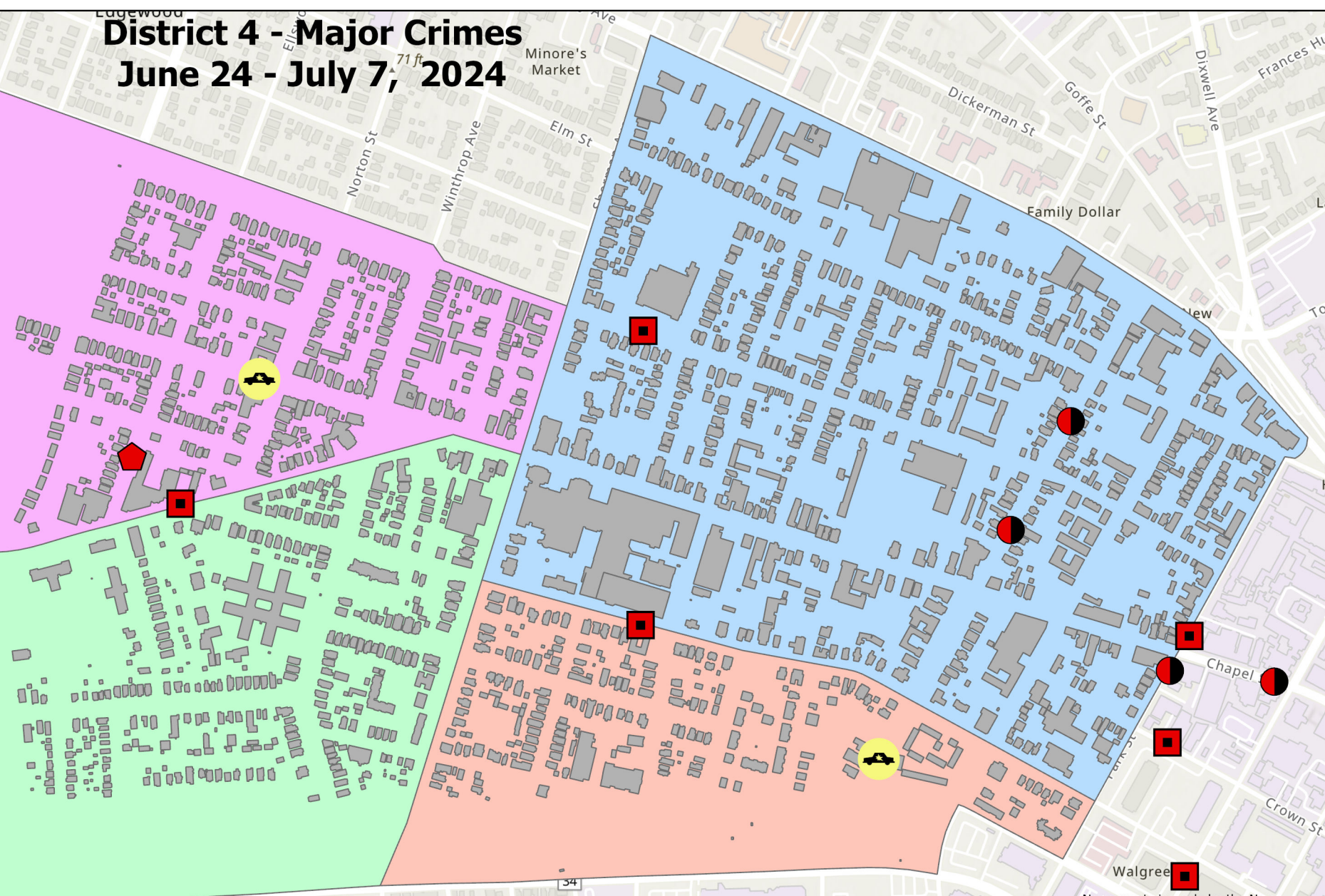
*Each period is compared to the same period in the previous year.*

**DISTRICT 4 - DWIGHT**




	Week to Date			Prior Week		28 days			Year to Date		
	2024	2023	Cng	2024	Cng	2024	2023	Cng	2024	2023	Cng
<b>VIOLENT CRIME:</b>											
Murder Victims	0	0	--	0	--	0	0	--	0	1	-100.0%
Reported Rape Cases	0	0	--	0	--	0	0	--	2	5	-60.0%
Robbery with Firearm	0	0	--	0	--	1	0	--	7	8	-12.5%
Other Robbery	0	0	--	0	--	1	0	--	8	3	166.7%
Assault with Firearm Victims	0	0	--	0	--	1	1	0.0%	1	5	-80.0%
Agg. Assault (NIBRS)	0	1	-100.0%	1	-100.0%	3	4	-25.0%	12	17	-29.4%
<b>Total:</b>	<b>0</b>	<b>1</b>	<b>-100.0%</b>	<b>1</b>	<b>-100.0%</b>	<b>6</b>	<b>5</b>	<b>20.0%</b>	<b>30</b>	<b>39</b>	<b>-23.1%</b>
<b>PROPERTY CRIME:</b>											
Burglary	1	2	-50.0%	4	-75.0%	6	3	100.0%	28	25	12.0%
MV Theft	1	4	-75.0%	1	0.0%	6	14	-57.1%	39	104	-62.5%
Larceny from Vehicle	3	1	200.0%	4	-25.0%	12	4	200.0%	61	31	96.8%
Other Larceny	10	5	100.0%	4	150.0%	36	25	44.0%	252	168	50.0%
<b>Total:</b>	<b>15</b>	<b>12</b>	<b>25.0%</b>	<b>13</b>	<b>15.4%</b>	<b>60</b>	<b>46</b>	<b>30.4%</b>	<b>380</b>	<b>328</b>	<b>15.9%</b>
<b>OTHER CRIME:</b>											
Simple Assault	0	1	-100.0%	2	-100.0%	8	4	100.0%	41	28	46.4%
Drugs & Narcotics	1	0	--	1	0.0%	3	2	50.0%	15	7	114.3%
Vandalism	4	6	-33.3%	6	-33.3%	30	22	36.4%	148	161	-8.1%
Intimidation/Threatening	6	3	100.0%	3	100.0%	17	14	21.4%	104	95	9.5%
Weapons Violation	0	0	--	0	--	0	2	-100.0%	4	13	-69.2%
<b>Total:</b>	<b>11</b>	<b>10</b>	<b>10.0%</b>	<b>12</b>	<b>-8.3%</b>	<b>58</b>	<b>44</b>	<b>31.8%</b>	<b>312</b>	<b>304</b>	<b>2.6%</b>
Motor Vehicle Stops	23	24	-4.2%	8	187.5%	51	24	112.5%	385	407	-5.4%
Confirmed Shots Fired	0	1	-100.0%	0	--	1	3	-66.7%	6	8	-25.0%








# District 4 - Major Crimes June 24 - July 7, 2024



## MAJOR CRIMES JUN 24-JUL7 selection

- Offense**
-  BURGLARY-BREAKING & ENTERING
  -  INTIMIDATION WITH A WEAPON
  -  LARCENY-FROM VEHICLE

-  MOTOR VEHICLE THEFT (NH STEAL)
-  District4BldgFootprints
- District4PatrolBeats**
- CARBEATNUM**
-  40

-  41
-  42
-  43
-  <all other values>

No warranty is made by the New Haven Police as to the accuracy, reliability or completeness of these data. The listed addresses may not necessarily be the actual locations of the incidents, but are rather used as reference points. The New Haven Police assumes no responsibility arising from the use of this information.

DISTRICT 4 MAJOR CRIMES BETWEEN - JUNE 24 - JULY 7 2024							
Inci_Id	Offense	Date_Rept	Streetnbr	Street	Hour	Dow	Dist
24025658	BURGLARY-BREAKING & ENTERING	6/25/2024	177	PARK ST	328	TU	4
24025835	BURGLARY-BREAKING & ENTERING	6/25/2024	229	DWIGHT ST	2103	TU	4
24026065	BURGLARY-BREAKING & ENTERING	6/26/2024	177	PARK ST	1945	TH	4
24026095	BURGLARY-BREAKING & ENTERING	6/27/2024	1130	CHAPEL ST	1048	TH	4
24027157	BURGLARY-BREAKING & ENTERING	7/5/2024	175	DWIGHT ST	256	FR	4
24026162	INTIMIDATION WITH A WEAPON	6/27/2024	34	ELLSWORTH AVE	2209	TH	4
24026526	LARCENY-FROM VEHICLE	6/30/2024	88	YORK ST	1443	SU	4
24025959	LARCENY-FROM VEHICLE	6/26/2024	259	EDGEWOOD AVE	1716	WE	4
24026350	LARCENY-FROM VEHICLE	6/28/2024	191	PARK ST	2245	FR	4
24026210	LARCENY-FROM VEHICLE	6/28/2024	612	GEORGE ST	716	FR	4
24026648	LARCENY-FROM VEHICLE	7/1/2024	353	CROWN ST	1544	MO	4
24027247	LARCENY-FROM VEHICLE	7/5/2024	272	ELM ST	1534	FR	4
24027350	LARCENY-FROM VEHICLE	7/6/2024	111	DERBY AVE	850	SA	4
24025494	MOTOR VEHICLE THEFT (NH STEAL)	6/24/2024	50	DWIGHT ST	1055	MO	4
24027197	MOTOR VEHICLE THEFT (NH STEAL)	7/5/2024	1574	CHAPEL ST	1041	FR	4

**WEEKLY CRIME / CFS COMPARISON REPORT**

This report covers periods:

<b>Current Week</b>	<b>7/1/2024</b>	<b>to</b>	<b>7/7/2024</b>	(Monday-Sunday)
<b>Prior Week</b>	<b>6/24/2024</b>	<b>to</b>	<b>6/30/2024</b>	(Prior Week)
<b>Last 4 Weeks</b>	<b>6/10/2024</b>	<b>to</b>	<b>7/7/2024</b>	(28 Day Period)
<b>Year to Date (YTD)</b>	<b>1/1/2024</b>	<b>to</b>	<b>7/7/2024</b>	

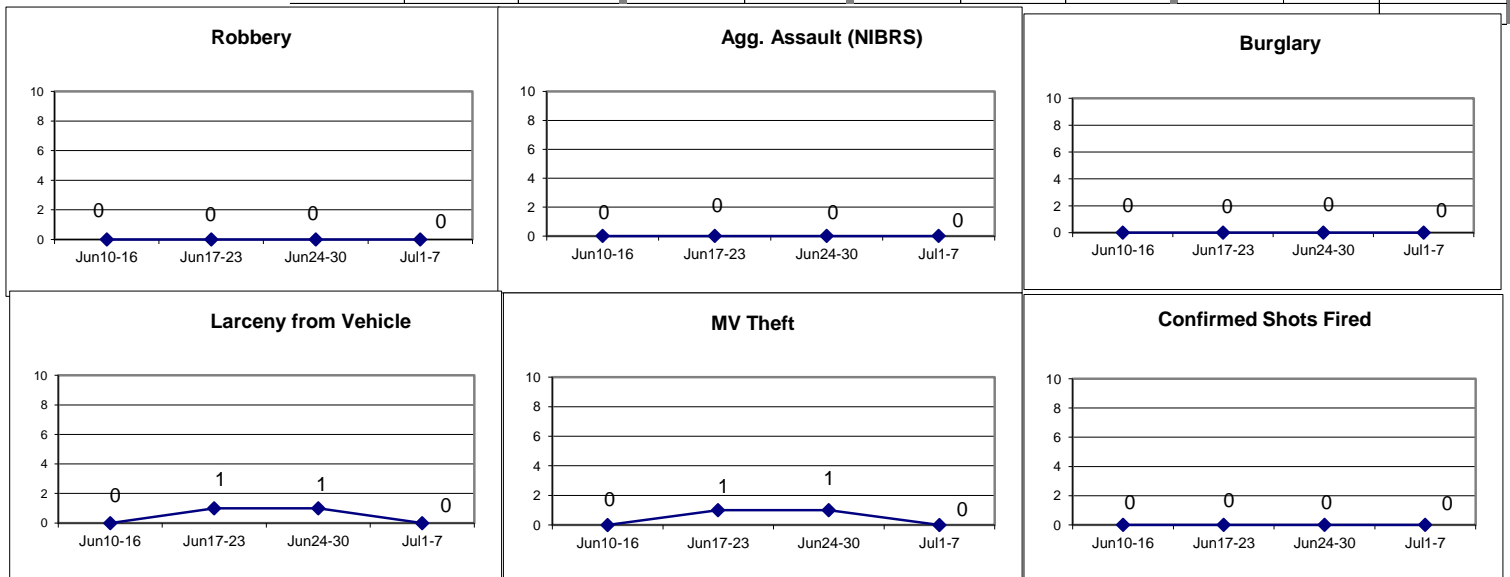


Each period is compared to the same period in the previous year.

**DISTRICT 5 - HILL NORTH**

**Incident Reports**

	Week to Date			Prior Week		28 days			Year to Date		
	2024	2023	Cng	2024	Cng	2024	2023	Cng	2024	2023	Cng
<b>VIOLENT CRIME:</b>											
Murder Victims	0	0	--	0	--	0	0	--	0	1	-100.0%
Reported Rape Cases	0	0	--	0	--	0	0	--	3	1	200.0%
Robbery with Firearm	0	1	-100.0%	0	--	0	1	-100.0%	0	3	-100.0%
Other Robbery	0	0	--	0	--	0	0	--	4	3	33.3%
Assault with Firearm Victims	0	0	--	0	--	0	0	--	0	3	-100.0%
Agg. Assault (NIBRS)	0	0	--	0	--	0	0	--	11	9	22.2%
<b>Total:</b>	<b>0</b>	<b>1</b>	<b>-100.0%</b>	<b>0</b>	<b>--</b>	<b>0</b>	<b>1</b>	<b>-100.0%</b>	<b>18</b>	<b>20</b>	<b>-10.0%</b>
<b>PROPERTY CRIME:</b>											
Burglary	0	0	--	0	--	0	2	-100.0%	6	13	-53.8%
MV Theft	0	2	-100.0%	1	-100.0%	2	7	-71.4%	24	24	0.0%
Larceny from Vehicle	0	3	-100.0%	1	-100.0%	2	6	-66.7%	13	15	-13.3%
Other Larceny	1	0	--	4	-75.0%	8	6	33.3%	48	38	26.3%
<b>Total:</b>	<b>1</b>	<b>5</b>	<b>-80.0%</b>	<b>6</b>	<b>-83.3%</b>	<b>12</b>	<b>21</b>	<b>-42.9%</b>	<b>91</b>	<b>90</b>	<b>1.1%</b>
<b>OTHER CRIME:</b>											
Simple Assault	1	0	--	1	0.0%	7	4	75.0%	39	42	-7.1%
Drugs & Narcotics	3	0	--	0	--	3	1	200.0%	21	12	75.0%
Vandalism	0	3	-100.0%	1	-100.0%	7	12	-41.7%	58	69	-15.9%
Intimidation/Threatening	4	1	300.0%	3	33.3%	12	6	100.0%	70	61	14.8%
Weapons Violation	1	0	--	0	--	3	2	50.0%	8	8	0.0%
<b>Total:</b>	<b>9</b>	<b>4</b>	<b>125.0%</b>	<b>5</b>	<b>80.0%</b>	<b>32</b>	<b>25</b>	<b>28.0%</b>	<b>196</b>	<b>192</b>	<b>2.1%</b>
Motor Vehicle Stops	26	107	-75.7%	33	-21.2%	124	107	15.9%	747	544	37.3%
Confirmed Shots Fired	0	0	--	0	--	0	1	-100.0%	4	7	-42.9%







DISTRICT 5 - MAJOR CRIMES BETWEEN - JUNE 24 - JULY 7 2024							
Inci_Id	Offense	Date_Rept	Streetnbr	Street	Hour_	Dow	Dist
24025857	LARCENY-FROM VEHICLE	6/26/2024	57	ORCHARD ST	400	WE	5
24025647	MOTOR VEHICLE THEFT (NH STEA	6/24/2024	49	UNION AVE	2213	MO	5

**WEEKLY CRIME / CFS COMPARISON REPORT**

*This report covers periods:*

<b>Current Week</b>	<b>7/1/2024</b>	<b>to</b>	<b>7/7/2024</b>	(Monday-Sunday)
<b>Prior Week</b>	<b>6/24/2024</b>	<b>to</b>	<b>6/30/2024</b>	(Prior Week)
<b>Last 4 Weeks</b>	<b>6/10/2024</b>	<b>to</b>	<b>7/7/2024</b>	(28 Day Period)
<b>Year to Date (YTD)</b>	<b>1/1/2024</b>	<b>to</b>	<b>7/7/2024</b>	

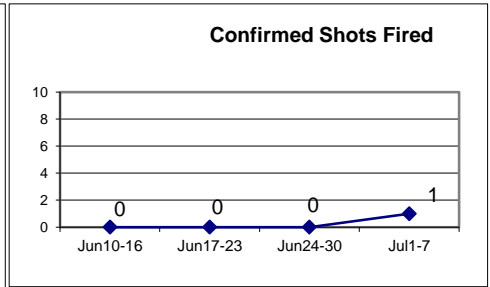
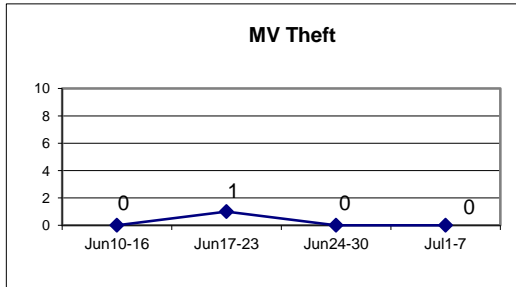
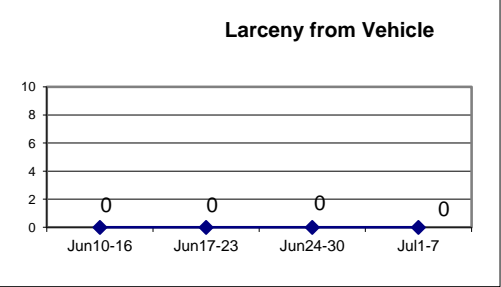
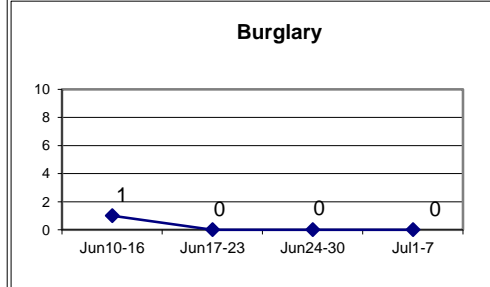
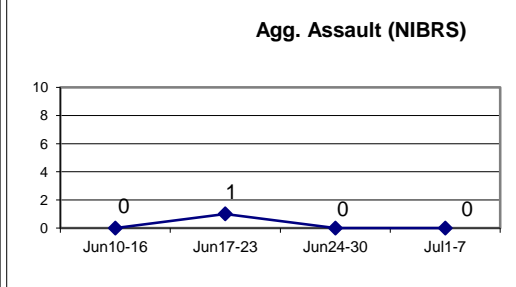
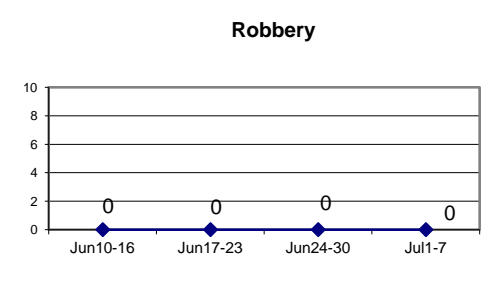


*Each period is compared to the same period in the previous year.*

**DISTRICT 6 - DIXWELL**

**Incident Reports**

	Week to Date			Prior Week		28 days			Year to Date		
	2024	2023	Cng	2024	Cng	2024	2023	Cng	2024	2023	Cng
<b>VIOLENT CRIME:</b>											
Murder Victims	1	0	--	0	--	1	0	--	1	0	--
Reported Rape Cases	0	0	--	0	--	0	0	--	2	0	--
Robbery with Firearm	0	0	--	0	--	0	0	--	0	0	--
Other Robbery	0	0	--	0	--	0	0	--	0	3	-100.0%
Assault with Firearm Victims	0	0	--	0	--	0	0	--	4	6	-33.3%
Agg. Assault (NIBRS)	0	0	--	0	--	1	0	--	9	7	28.6%
<b>Total:</b>	<b>1</b>	<b>0</b>	<b>--</b>	<b>0</b>	<b>--</b>	<b>2</b>	<b>0</b>	<b>--</b>	<b>16</b>	<b>16</b>	<b>0.0%</b>
<b>PROPERTY CRIME:</b>											
Burglary	0	0	--	0	--	1	0	--	4	8	-50.0%
MV Theft	0	1	-100.0%	0	--	1	3	-66.7%	8	13	-38.5%
Larceny from Vehicle	0	2	-100.0%	0	--	0	2	-100.0%	4	6	-33.3%
Other Larceny	1	1	0.0%	1	0.0%	7	3	133.3%	28	27	3.7%
<b>Total:</b>	<b>1</b>	<b>4</b>	<b>-75.0%</b>	<b>1</b>	<b>0.0%</b>	<b>9</b>	<b>8</b>	<b>12.5%</b>	<b>44</b>	<b>54</b>	<b>-18.5%</b>
<b>OTHER CRIME:</b>											
Simple Assault	0	1	-100.0%	1	-100.0%	1	5	-80.0%	11	16	-31.3%
Drugs & Narcotics	0	2	-100.0%	0	--	0	2	-100.0%	3	3	0.0%
Vandalism	3	0	--	3	0.0%	9	8	12.5%	32	36	-11.1%
Intimidation/Threatening	0	0	--	2	-100.0%	6	4	50.0%	26	33	-21.2%
Weapons Violation	2	0	--	0	--	3	0	--	7	2	250.0%
<b>Total:</b>	<b>5</b>	<b>3</b>	<b>66.7%</b>	<b>6</b>	<b>-16.7%</b>	<b>19</b>	<b>19</b>	<b>0.0%</b>	<b>79</b>	<b>90</b>	<b>-12.2%</b>
Motor Vehicle Stops	3	12	-75.0%	3	0.0%	9	12	-25.0%	119	129	-7.8%
Confirmed Shots Fired	1	1	0.0%	0	--	1	5	-80.0%	7	12	-41.7%





DISTRICT 6 - MAJOR CRIMES BETWEEN - JUNE 24 - JULY 7 2024							
Inci_Id	Offense	Date_Rept	Streetnbr	Street	Hour_	Dow	Dist
24027304	FIREARM DISCHARGE (WEAPON LAW VIOLATION	7/5/2024	287	DIXWELL AVE	2205	FR	6
24027391	MURDER & NON NEGLIGENT MANSLAUGHTER	7/6/2024	708	ORCHARD ST	1408	SA	6

**WEEKLY CRIME / CFS COMPARISON REPORT**

This report covers periods:

<b>Current Week</b>	<b>7/1/2024</b>	<b>to</b>	<b>7/7/2024</b>	(Monday-Sunday)
<b>Prior Week</b>	<b>6/24/2024</b>	<b>to</b>	<b>6/30/2024</b>	(Prior Week)
<b>Last 4 Weeks</b>	<b>6/10/2024</b>	<b>to</b>	<b>7/7/2024</b>	(28 Day Period)
<b>Year to Date (YTD)</b>	<b>1/1/2024</b>	<b>to</b>	<b>7/7/2024</b>	

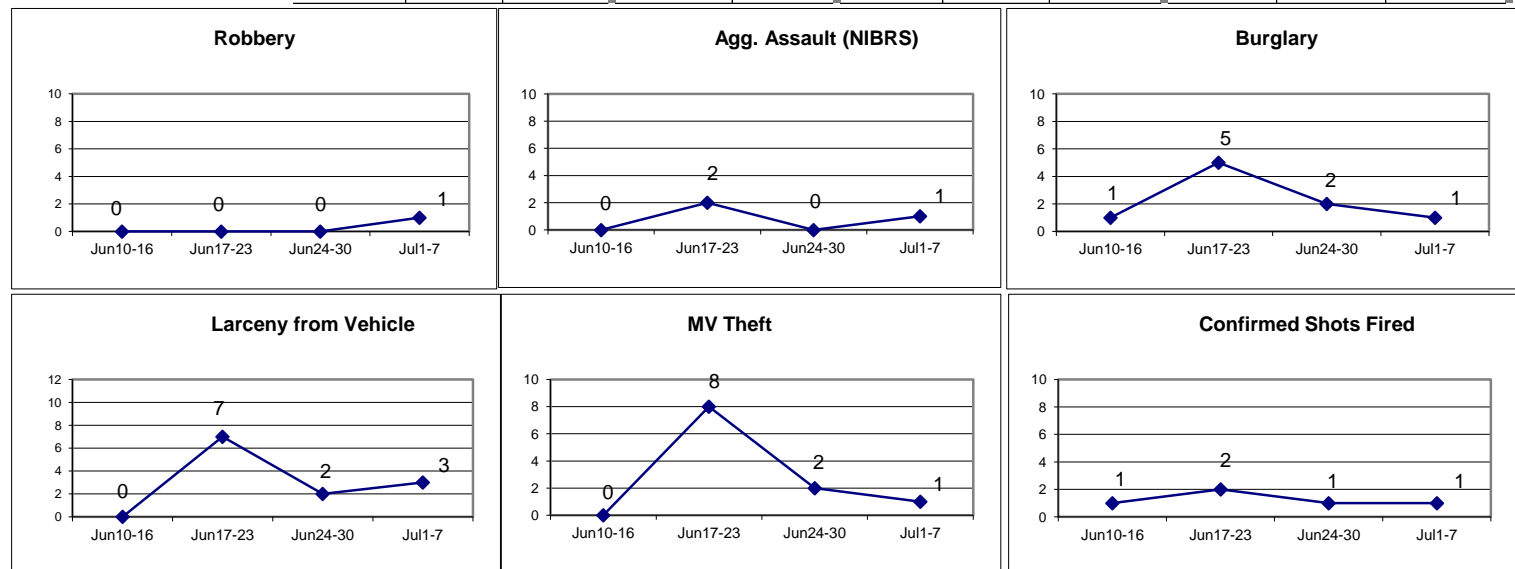


Each period is compared to the same period in the previous year.

**DISTRICT 7 - NEWHALLVILLE**

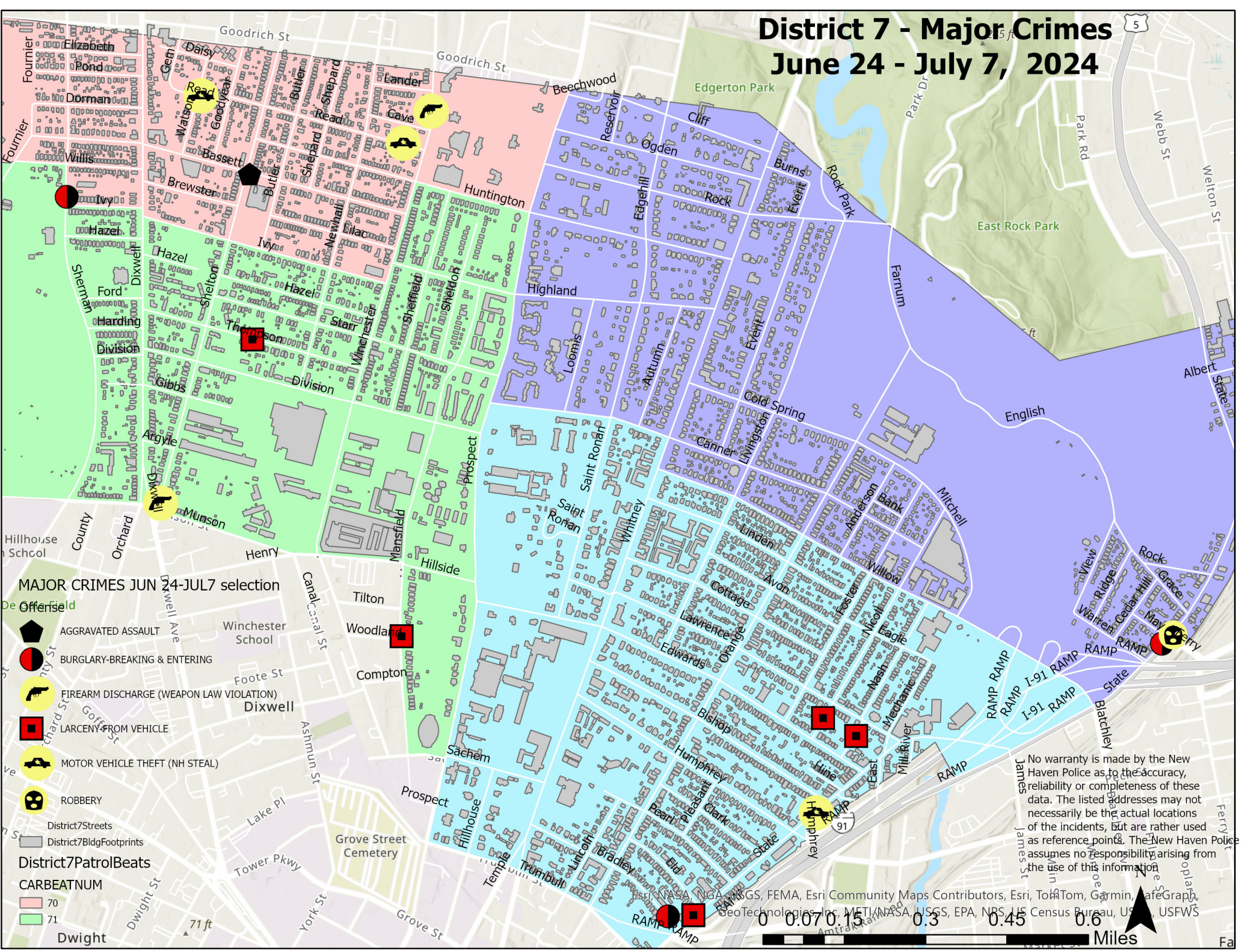
**Incident Reports**

	Week to Date			Prior Week		28 days			Year to Date		
	2024	2023	Cng	2024	Cng	2024	2023	Cng	2024	2023	Cng
<b>VIOLENT CRIME:</b>											
Murder Victims	0	0	--	0	--	0	0	--	1	2	-50.0%
Reported Rape Cases	0	0	--	0	--	0	0	--	3	0	--
Robbery with Firearm	0	0	--	0	--	0	1	-100.0%	4	5	-20.0%
Other Robbery	1	2	-50.0%	0	--	1	8	-87.5%	4	10	-60.0%
Assault with Firearm Victims	0	1	-100.0%	0	--	0	1	-100.0%	9	7	28.6%
Agg. Assault (NIBRS)	1	0	--	0	--	3	2	50.0%	18	14	28.6%
<b>Total:</b>	<b>2</b>	<b>3</b>	<b>-33.3%</b>	<b>0</b>	<b>--</b>	<b>4</b>	<b>12</b>	<b>-66.7%</b>	<b>39</b>	<b>38</b>	<b>2.6%</b>
<b>PROPERTY CRIME:</b>											
Burglary	1	3	-66.7%	2	-50.0%	9	5	80.0%	28	30	-6.7%
MV Theft	1	6	-83.3%	2	-50.0%	11	19	-42.1%	76	80	-5.0%
Larceny from Vehicle	3	2	50.0%	2	50.0%	12	9	33.3%	48	28	71.4%
Other Larceny	6	4	50.0%	6	0.0%	22	11	100.0%	156	122	27.9%
<b>Total:</b>	<b>11</b>	<b>15</b>	<b>-26.7%</b>	<b>12</b>	<b>-8.3%</b>	<b>54</b>	<b>44</b>	<b>22.7%</b>	<b>308</b>	<b>260</b>	<b>18.5%</b>
<b>OTHER CRIME:</b>											
Simple Assault	1	0	--	0	--	5	3	66.7%	39	24	62.5%
Drugs & Narcotics	0	0	--	0	--	0	0	--	6	4	50.0%
Vandalism	2	7	-71.4%	13	-84.6%	39	30	30.0%	165	166	-0.6%
Intimidation/Threatening	6	3	100.0%	10	-40.0%	31	17	82.4%	101	126	-19.8%
Weapons Violation	0	0	--	0	--	1	1	0.0%	12	11	9.1%
<b>Total:</b>	<b>9</b>	<b>10</b>	<b>-10.0%</b>	<b>23</b>	<b>-60.9%</b>	<b>76</b>	<b>51</b>	<b>49.0%</b>	<b>323</b>	<b>331</b>	<b>-2.4%</b>
Motor Vehicle Stops	18	16	12.5%	36	-50.0%	110	16	587.5%	870	409	112.7%
Confirmed Shots Fired	1	3	-66.7%	1	0.0%	5	7	-28.6%	19	30	-36.7%



# District 7 - Major Crimes

## June 24 - July 7, 2024



### MAJOR CRIMES JUN 24-JUL7 selection

- BURGLARY-BREAKING & ENTERING
  - FIREARM DISCHARGE (WEAPON LAW VIOLATION)
  - LARCENY-FROM VEHICLE
  - MOTOR VEHICLE THEFT (NH STEAL)
  - ROBBERY
- District7Streets  
District7BldgFootprints
- ### District7PatrolBeats
- CARBEATNUM
- 70
  - 71
- Dwight

No warranty is made by the New Haven Police as to the accuracy, reliability or completeness of these data. The listed addresses may not necessarily be the actual locations of the incidents, but are rather used as reference points. The New Haven Police assumes no responsibility arising from the use of this information.

DISTRICT 7 - MAJOR CRIMES BETWEEN - JUNE 24 - JULY 7 2024						
Inci_Id	Offense	Date_Rept	Streetnb	Street	Hour_Dow	Dist
24027146	AGGRAVATED ASSAULT	7/5/2024	140	BASSETT ST/SHELTON AVE	12 FR	7
24026466	BURGLARY-BREAKING & ENTERIN	6/30/2024	139	BRADLEY ST	239 SU	7
24025740	BURGLARY-BREAKING & ENTERIN	6/25/2024	807	SHERMAN AVE	1135 TU	7
24027259	BURGLARY-BREAKING & ENTERIN	7/5/2024	1308	STATE ST	1610 FR	7
24026458	FIREARM DISCHARGE (WEAPON LA	6/29/2024	17	SHELTON AVE	2319 SA	7
24026705	FIREARM DISCHARGE (WEAPON LA	7/1/2024	874	WINCHESTER AVE	1937 MO	7
24025820	LARCENY-FROM VEHICLE	6/25/2024	106	THOMPSON ST	1822 TU	7
24026566	LARCENY-FROM VEHICLE	6/30/2024	153	MANSFIELD ST	2028 SU	7
24027211	LARCENY-FROM VEHICLE	7/5/2024	23	NASH ST	1002 MO	7
24027419	LARCENY-FROM VEHICLE	7/6/2024	30	NICOLL ST	1954 SA	7
24026642	LARCENY-FROM VEHICLE	7/1/2024	774	STATE ST	1451 MO	7
24025665	MOTOR VEHICLE THEFT (NH STEAL	6/25/2024	19	READ ST	635 TU	7
24025599	MOTOR VEHICLE THEFT (NH STEAL	6/24/2024	921	STATE ST	1725 MO	7
24027291	MOTOR VEHICLE THEFT (NH STEAL	7/5/2024	25	W READ ST/WATSON ST	1936 FR	7
24026703	ROBBERY	7/1/2024	1331	STATE ST	1913 MO	7

**WEEKLY CRIME / CFS COMPARISON REPORT**

This report covers periods:

<b>Current Week</b>	<b>7/1/2024</b>	<b>to</b>	<b>7/7/2024</b>	(Monday-Sunday)
<b>Prior Week</b>	<b>6/24/2024</b>	<b>to</b>	<b>6/30/2024</b>	(Prior Week)
<b>Last 4 Weeks</b>	<b>6/10/2024</b>	<b>to</b>	<b>7/7/2024</b>	(28 Day Period)
<b>Year to Date (YTD)</b>	<b>1/1/2024</b>	<b>to</b>	<b>7/7/2024</b>	

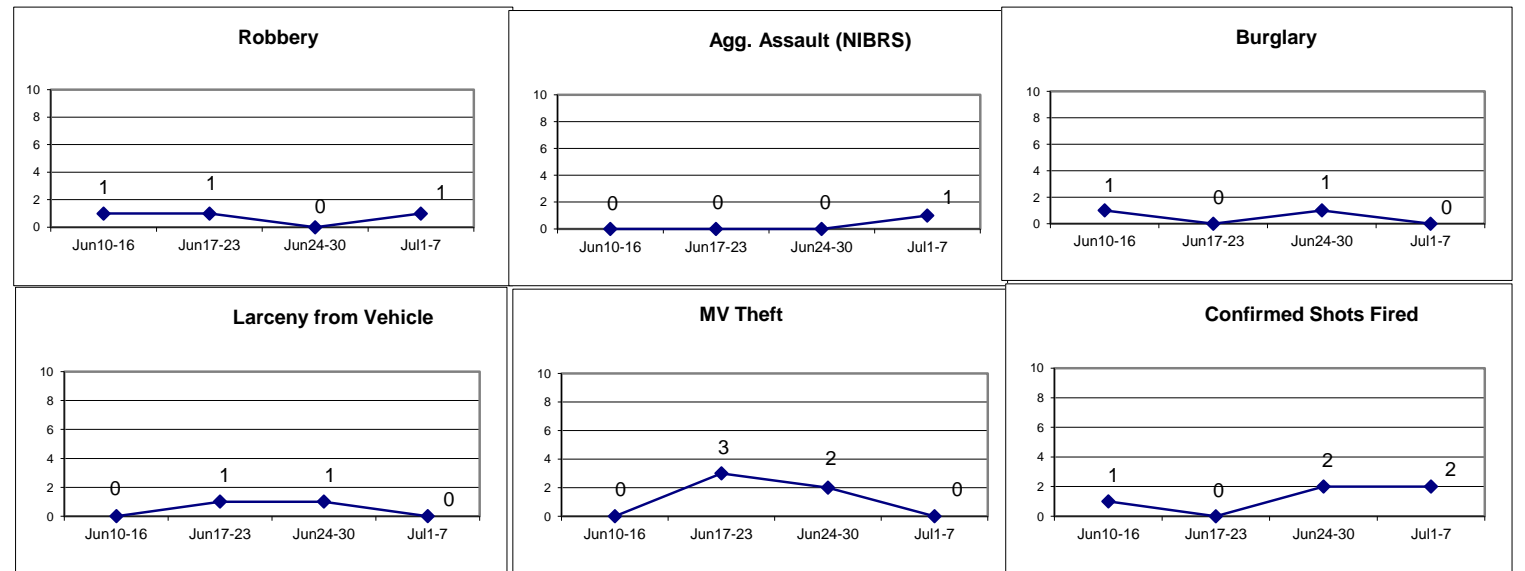


Each period is compared to the same period in the previous year.

**DISTRICT 8 - FAIR HAVEN**

**Incident Reports**

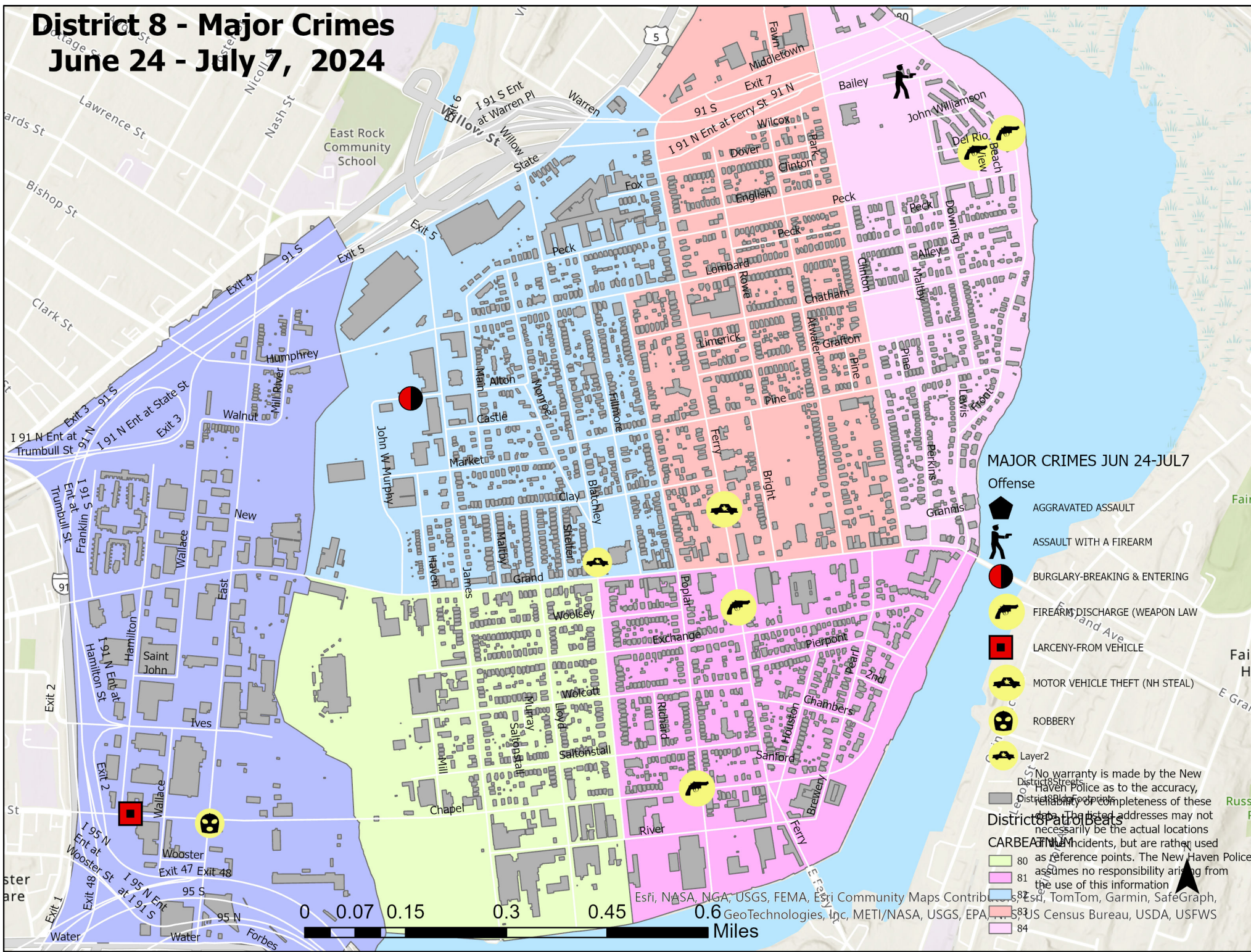
	Week to Date			Prior Week		28 days			Year to Date		
	2024	2023	Cng	2024	Cng	2024	2023	Cng	2024	2023	Cng
<b>VIOLENT CRIME:</b>											
Murder Victims	0	1	-100.0%	0	--	0	1	-100.0%	1	4	-75.0%
Reported Rape Cases	0	0	--	0	--	0	0	--	3	1	200.0%
Robbery with Firearm	0	0	--	0	--	1	0	--	5	2	150.0%
Other Robbery	1	0	--	0	--	2	5	-60.0%	13	15	-13.3%
Assault with Firearm Victims	1	0	--	0	--	1	1	0.0%	4	3	33.3%
Agg. Assault (NIBRS)	1	0	--	0	--	1	1	0.0%	14	14	0.0%
<b>Total:</b>	<b>3</b>	<b>1</b>	<b>200.0%</b>	<b>0</b>	<b>--</b>	<b>5</b>	<b>8</b>	<b>-37.5%</b>	<b>40</b>	<b>39</b>	<b>2.6%</b>
<b>PROPERTY CRIME:</b>											
Burglary	0	2	-100.0%	1	-100.0%	2	2	0.0%	52	34	52.9%
MV Theft	0	3	-100.0%	2	-100.0%	5	15	-66.7%	40	60	-33.3%
Larceny from Vehicle	0	1	-100.0%	1	-100.0%	2	4	-50.0%	23	24	-4.2%
Other Larceny	1	4	-75.0%	3	-66.7%	8	15	-46.7%	76	99	-23.2%
<b>Total:</b>	<b>1</b>	<b>10</b>	<b>-90.0%</b>	<b>7</b>	<b>-85.7%</b>	<b>17</b>	<b>36</b>	<b>-52.8%</b>	<b>191</b>	<b>217</b>	<b>-12.0%</b>
<b>OTHER CRIME:</b>											
Simple Assault	0	1	-100.0%	1	-100.0%	2	5	-60.0%	25	43	-41.9%
Drugs & Narcotics	1	1	0.0%	1	0.0%	3	2	50.0%	40	29	37.9%
Vandalism	3	7	-57.1%	4	-25.0%	12	12	0.0%	82	96	-14.6%
Intimidation/Threatening	5	11	-54.5%	3	66.7%	25	21	19.0%	134	146	-8.2%
Weapons Violation	1	1	0.0%	1	0.0%	3	2	50.0%	9	12	-25.0%
<b>Total:</b>	<b>10</b>	<b>21</b>	<b>-52.4%</b>	<b>10</b>	<b>0.0%</b>	<b>45</b>	<b>42</b>	<b>7.1%</b>	<b>290</b>	<b>326</b>	<b>-11.0%</b>
Motor Vehicle Stops	15	16	-6.3%	29	-48.3%	58	95	-38.9%	788	1,310	-39.8%
Confirmed Shots Fired	2	0	--	2	0.0%	5	1	400.0%	16	22	-27.3%













# District 8 - Major Crimes

## June 24 - July 7, 2024








### MAJOR CRIMES JUN 24-JUL 7

- Offense**
-  AGGRAVATED ASSAULT
  -  ASSAULT WITH A FIREARM
  -  BURGLARY-BREAKING & ENTERING
  -  FIREARM DISCHARGE (WEAPON LAW)
  -  LARCENY-FROM VEHICLE
  -  MOTOR VEHICLE THEFT (NH STEAL)
  -  ROBBERY
  -  Layer 2

No warranty is made by the New Haven Police as to the accuracy, completeness of these data. The listed addresses may not necessarily be the actual locations of incidents, but are rather used as reference points. The New Haven Police assumes no responsibility arising from the use of this information.

**Districts/Beats**

CARBEATNUM

-  80
-  81
-  82
-  83
-  84

Esri, NASA, NGA, USGS, FEMA, Esri Community Maps Contributor, Esri, TomTom, Garmin, SafeGraph, US Census Bureau, USDA, USFWS

DISTRICT 8 - MAJOR CRIMES BETWEEN - JUNE 24 - JULY 7 2024							
Inci_Id	Offense	Date_Rept	Streetnbr	Street	Hour	Dow	Dist
24026730	ASSAULT WITH A FIREARM	7/2/2024	28	BAILEY ST	38	TU	8
24025481	BURGLARY-BREAKING & ENTERING	6/24/2024	104	JOHN W MURPHY DR	907	MO	8
24025852	FIREARM DISCHARGE (WEAPON LAW VIOLATI	6/26/2024	18	BEACH VIEW LN	149	WE	8
24026478	FIREARM DISCHARGE (WEAPON LAW VIOLATI	6/30/2024	306	FERRY ST	353	SU	8
24027305	FIREARM DISCHARGE (WEAPON LAW VIOLATI	7/5/2024	404	FRONT ST	2203	FR	8
24027044	FIREARM DISCHARGE (WEAPON LAW VIOLATI	7/4/2024	111	CHAPEL ST	147	TH	8
24026487	LARCENY-FROM VEHICLE	6/30/2024	441	CHAPEL ST	826	SU	8
24026040	MOTOR VEHICLE THEFT (NH STEAL)	6/27/2024	255	BLACTCHLEY AVE	847	TH	8
24026299	MOTOR VEHICLE THEFT (NH STEAL)	6/28/2024	377	FERRY ST	1728	FR	8
24027061	ROBBERY	7/4/2024	189	EAST ST/CHAPEL ST	805	TH	8

This report covers periods:

<b>Current Week</b>	<b>7/1/2024</b>	<b>to</b>	<b>7/7/2024</b>	(Monday-Sunday)
<b>Prior Week</b>	<b>6/24/2024</b>	<b>to</b>	<b>6/30/2024</b>	(Prior Week)
<b>Last 4 Weeks</b>	<b>6/10/2024</b>	<b>to</b>	<b>7/7/2024</b>	(28 Day Period)
<b>Year to Date (YTD)</b>	<b>1/1/2024</b>	<b>to</b>	<b>7/7/2024</b>	

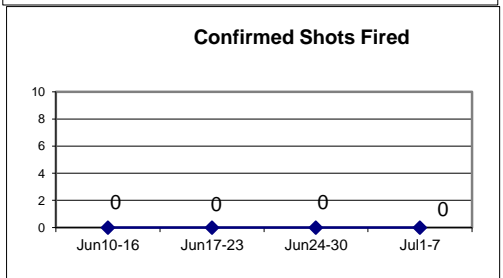
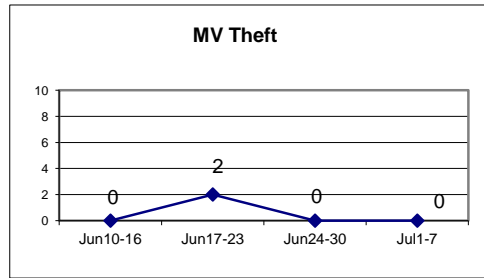
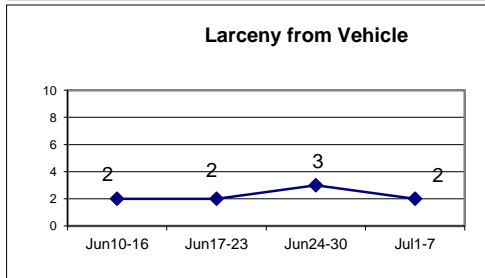
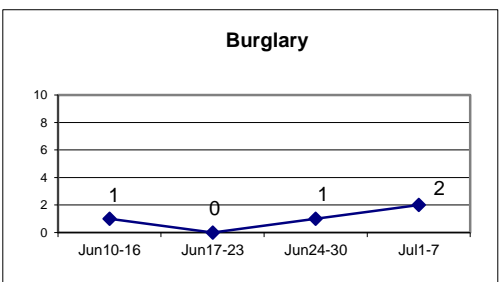
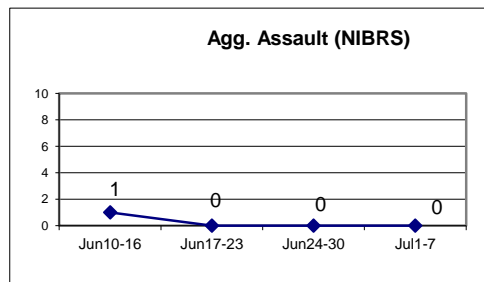
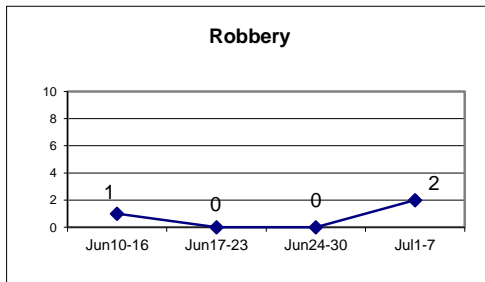


Each period is compared to the same period in the previous year.

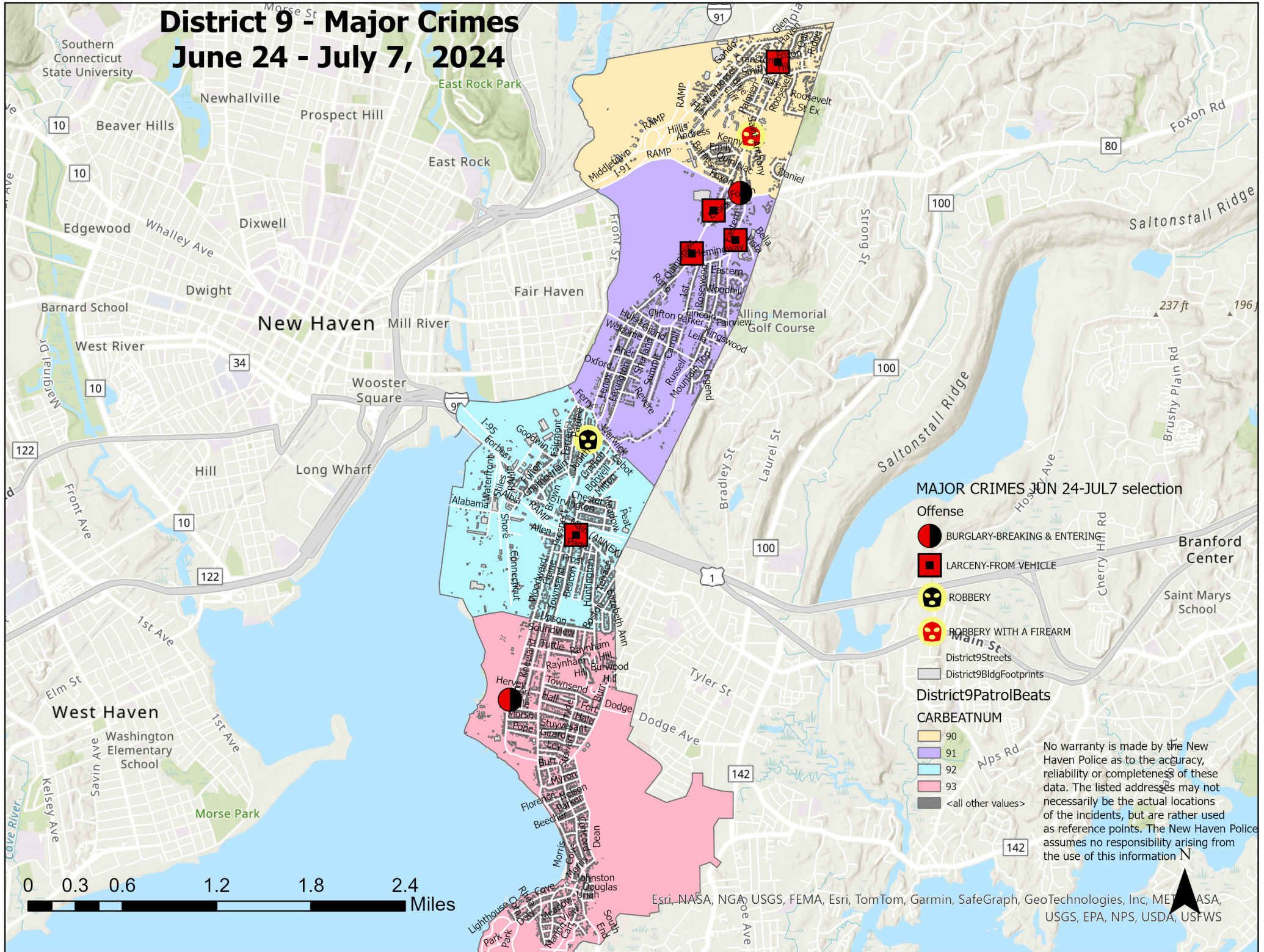
### DISTRICT 9 - EAST SHORE

#### Incident Reports

	Week to Date			Prior Week		28 days			Year to Date		
	2024	2023	Cng	2024	Cng	2024	2023	Cng	2024	2023	Cng
<b>VIOLENT CRIME:</b>											
Murder Victims	0	0	--	0	--	0	0	--	1	1	0.0%
Reported Rape Cases	0	0	--	0	--	0	1	-100.0%	1	3	-66.7%
Robbery with Firearm	1	1	0.0%	0	--	2	1	100.0%	3	0	--
Other Robbery	1	0	--	0	--	1	0	--	5	2	150.0%
Assault with Firearm Victims	0	0	--	0	--	1	0	--	1	2	-50.0%
Agg. Assault (NIBRS)	0	1	-100.0%	0	--	1	2	-50.0%	7	10	-30.0%
<b>Total:</b>	<b>2</b>	<b>2</b>	<b>0.0%</b>	<b>0</b>	<b>--</b>	<b>5</b>	<b>4</b>	<b>25.0%</b>	<b>18</b>	<b>18</b>	<b>0.0%</b>
<b>PROPERTY CRIME:</b>											
Burglary	2	2	0.0%	1	100.0%	4	6	-33.3%	28	24	16.7%
MV Theft	0	3	-100.0%	0	--	2	13	-84.6%	48	72	-33.3%
Larceny from Vehicle	2	3	-33.3%	3	-33.3%	9	9	0.0%	37	30	23.3%
Other Larceny	7	10	-30.0%	2	250.0%	13	28	-53.6%	114	233	-51.1%
<b>Total:</b>	<b>11</b>	<b>18</b>	<b>-38.9%</b>	<b>6</b>	<b>83.3%</b>	<b>28</b>	<b>56</b>	<b>-50.0%</b>	<b>227</b>	<b>359</b>	<b>-36.8%</b>
<b>OTHER CRIME:</b>											
Simple Assault	1	1	0.0%	2	-50.0%	4	4	0.0%	39	29	34.5%
Drugs & Narcotics	0	0	--	0	--	0	0	--	4	7	-42.9%
Vandalism	7	4	75.0%	2	250.0%	16	32	-50.0%	95	126	-24.6%
Intimidation/Threatening	5	1	400.0%	5	0.0%	17	19	-10.5%	135	157	-14.0%
Weapons Violation	1	0	--	0	--	1	2	-50.0%	10	10	0.0%
<b>Total:</b>	<b>14</b>	<b>6</b>	<b>133.3%</b>	<b>9</b>	<b>55.6%</b>	<b>38</b>	<b>57</b>	<b>-33.3%</b>	<b>283</b>	<b>329</b>	<b>-14.0%</b>
Motor Vehicle Stops	44	166	-73.5%	8	450.0%	150	166	-9.6%	1334	1,032	29.3%
Confirmed Shots Fired	0	0	--	0	--	0	0	--	4	16	-75.0%



# District 9 - Major Crimes June 24 - July 7, 2024



### MAJOR CRIMES JUN 24-JUL7 selection

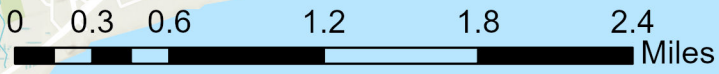
- Offense
- BURGLARY-BREAKING & ENTERING
  - LARCENY-FROM-VEHICLE
  - ROBBERY
  - ROBBERY WITH A FIREARM

- District9Streets
- District9BldgFootprints

### District9PatrolBeats

- CARBEATNUM
- 90
  - 91
  - 92
  - 93
  - <all other values>

No warranty is made by the New Haven Police as to the accuracy, reliability or completeness of these data. The listed addresses may not necessarily be the actual locations of the incidents, but are rather used as reference points. The New Haven Police assumes no responsibility arising from the use of this information.



DISTRICT 9 - MAJOR CRIMES BETWEEN - JUNE 24 - JULY 7 2024							
Inci_Id	Offense	Date_Rept	Streetnbr	Street	Hour_	Dow	Dist
24026469	BURGLARY-BREAKING & ENTERING	6/30/2024	395	FOXON BLVD	251	SU	9
24026653	BURGLARY-BREAKING & ENTERING	7/1/2024	163	WOODWARD AVE	1444	MO	9
24027344	BURGLARY-BREAKING & ENTERING	7/6/2024	395	FOXON BLVD	315	SA	9
24025725	LARCENY-FROM VEHICLE	6/25/2024	986	QUINNIPIAC AVE	1131	TU	9
24025862	LARCENY-FROM VEHICLE	6/26/2024	339	EASTERN ST	536	WE	9
24026365	LARCENY-FROM VEHICLE	6/29/2024	1162	QUINNIPIAC AVE	225	SA	9
24026589	LARCENY-FROM VEHICLE	7/1/2024	19	MAIN ST	404	MO	9
24027052	LARCENY-FROM VEHICLE	7/4/2024	1705	QUINNIPIAC AVE	530	TH	9
24026723	ROBBERY	7/1/2024	241	QUINNIPIAC AVE	2318	MO	9
24026766	ROBBERY WITH A FIREARM	7/2/2024	1435	QUINNIPIAC AVE	721	TU	9

**WEEKLY CRIME / CFS COMPARISON REPORT**

This report covers periods:

<b>Current Week</b>	<b>7/1/2024</b>	<b>to</b>	<b>7/7/2024</b>	(Monday-Sunday)
<b>Prior Week</b>	<b>6/24/2024</b>	<b>to</b>	<b>6/30/2024</b>	(Prior Week)
<b>Last 4 Weeks</b>	<b>6/10/2024</b>	<b>to</b>	<b>7/7/2024</b>	(28 Day Period)
<b>Year to Date (YTD)</b>	<b>1/1/2024</b>	<b>to</b>	<b>7/7/2024</b>	

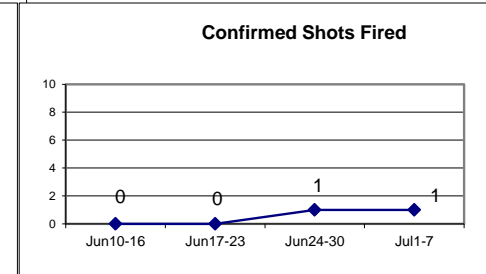
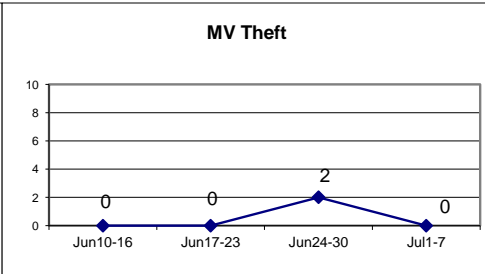
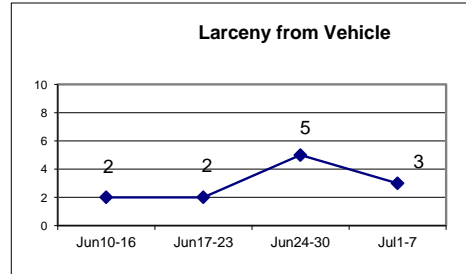
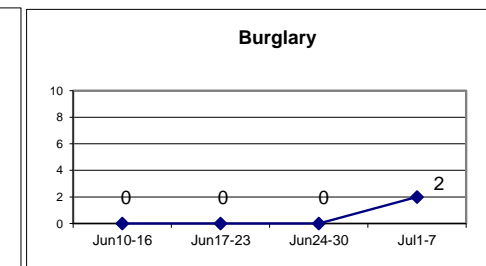
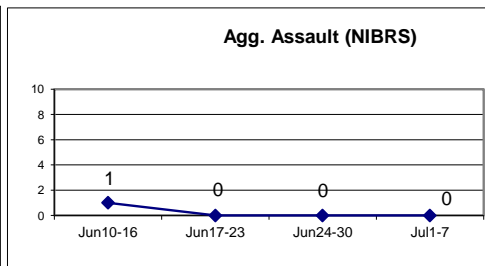
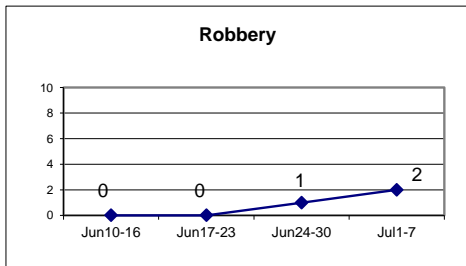


Each period is compared to the same period in the previous year.

**DISTRICT 10 - BEAVER HILL**







**Incident Reports**

	Week to Date			Prior Week		28 days			Year to Date		
	2024	2023	Cng	2024	Cng	2024	2023	Cng	2024	2023	Cng
<b>VIOLENT CRIME:</b>											
Murder Victims	0	0	--	0	--	0	0	--	2	3	-33.3%
Reported Rape Cases	0	0	--	0	--	0	0	--	0	0	--
Robbery with Firearm	1	0	--	1	0.0%	2	2	0.0%	4	3	33.3%
Other Robbery	1	0	--	0	--	1	3	-66.7%	9	9	0.0%
Assault with Firearm Victims	0	0	--	0	--	0	1	-100.0%	2	4	-50.0%
Agg. Assault (NIBRS)	0	1	-100.0%	0	--	1	2	-50.0%	12	14	-14.3%
<b>Total:</b>	<b>2</b>	<b>1</b>	<b>100.0%</b>	<b>1</b>	<b>100.0%</b>	<b>4</b>	<b>8</b>	<b>-50.0%</b>	<b>29</b>	<b>33</b>	<b>-12.1%</b>
<b>PROPERTY CRIME:</b>											
Burglary	2	1	100.0%	0	--	2	1	100.0%	11	17	-35.3%
MV Theft	0	1	-100.0%	2	-100.0%	2	12	-83.3%	35	74	-52.7%
Larceny from Vehicle	3	1	200.0%	5	-40.0%	12	4	200.0%	35	17	105.9%
Other Larceny	2	2	0.0%	3	-33.3%	13	9	44.4%	96	99	-3.0%
<b>Total:</b>	<b>7</b>	<b>5</b>	<b>40.0%</b>	<b>10</b>	<b>-30.0%</b>	<b>29</b>	<b>26</b>	<b>11.5%</b>	<b>177</b>	<b>207</b>	<b>-14.5%</b>
<b>OTHER CRIME:</b>											
Simple Assault	0	1	-100.0%	0	--	0	5	-100.0%	24	29	-17.2%
Drugs & Narcotics	1	0	--	0	--	1	1	0.0%	8	11	-27.3%
Vandalism	4	4	0.0%	3	33.3%	18	25	-28.0%	109	136	-19.9%
Intimidation/Threatening	0	0	--	4	-100.0%	8	12	-33.3%	59	69	-14.5%
Weapons Violation	1	1	0.0%	0	--	1	2	-50.0%	7	8	-12.5%
<b>Total:</b>	<b>6</b>	<b>6</b>	<b>0.0%</b>	<b>7</b>	<b>-14.3%</b>	<b>28</b>	<b>45</b>	<b>-37.8%</b>	<b>207</b>	<b>253</b>	<b>-18.2%</b>
Motor Vehicle Stops	3	70	-95.7%	35	-91.4%	69	70	-1.4%	517	651	-20.6%
Confirmed Shots Fired	1	1	0.0%	1	0.0%	2	3	-33.3%	9	15	-40.0%




# District 10 - Major Crimes June 24 - July 7, 2024

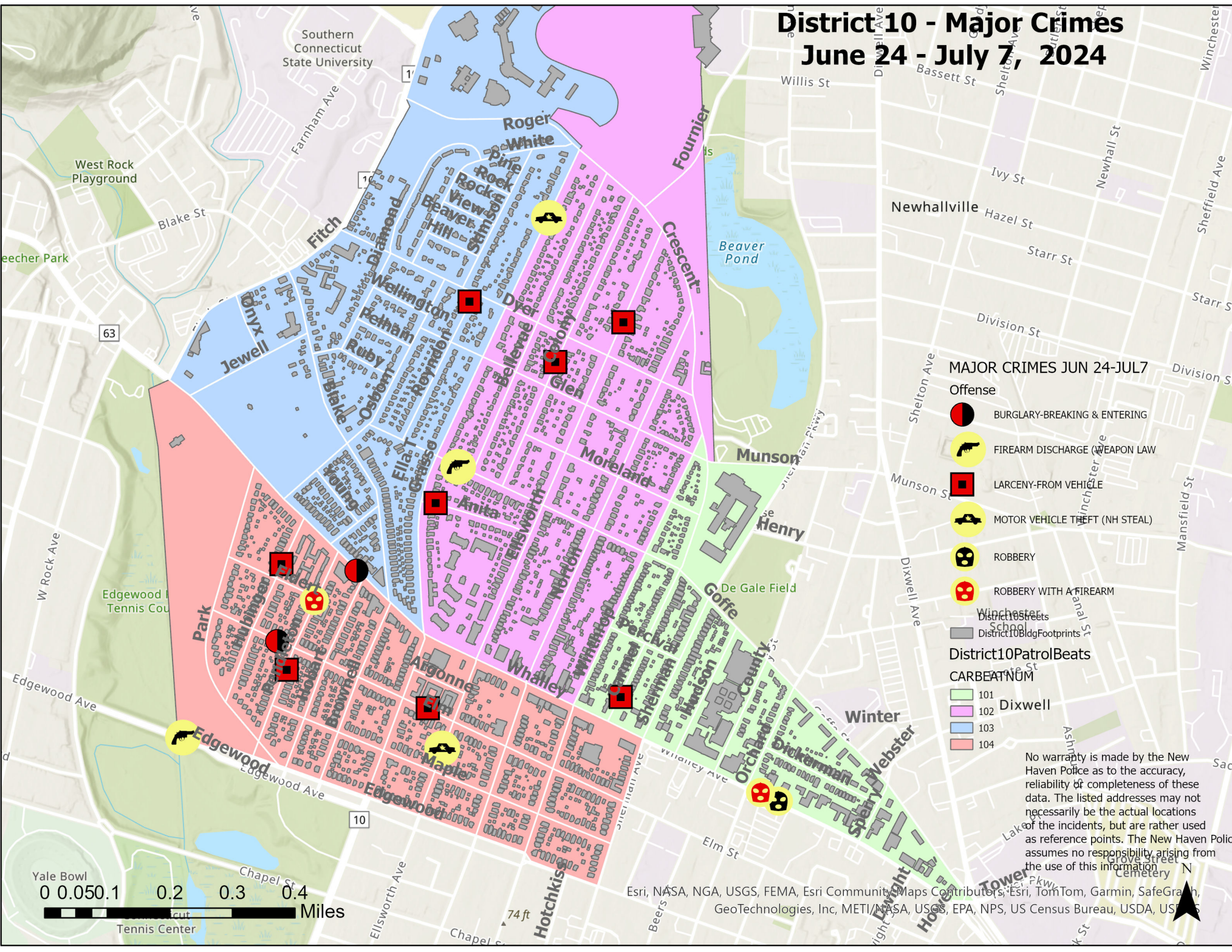
## MAJOR CRIMES JUN 24-JUL 7

- Offense
-  BURGLARY-BREAKING & ENTERING
  -  FIREARM DISCHARGE (WEAPON LAW)
  -  LARCENY-FROM VEHICLE
  -  MOTOR VEHICLE THEFT (NH STEAL)
  -  ROBBERY
  -  ROBBERY WITH A FIREARM

## District 10 Patrol Beats

- CAR BEAT NUMBER
-  101 Winchester
  -  102 Dixwell
  -  103
  -  104

No warranty is made by the New Haven Police as to the accuracy, reliability or completeness of these data. The listed addresses may not necessarily be the actual locations of the incidents, but are rather used as reference points. The New Haven Police assumes no responsibility arising from the use of this information.



DISTRICT 10 - MAJOR CRIMES BETWEEN - JUNE 24 - JULY 7 2024						
Inci_Id	Offense	Date_Rept	Streetnbr	Street	Hour_Dow	Dist
24027045	BURGLARY-BREAKING & ENTERING	7/4/2024	550	WHALLEY AVE	147 TH	10
24027353	BURGLARY-BREAKING & ENTERING	7/6/2024	960	ELM ST	911 SA	10
24026010	FIREARM DISCHARGE (WEAPON LAW VIOLATI	6/26/2024	601	EDGEWOOD AVE	2113 WE	10
24027123	FIREARM DISCHARGE (WEAPON LAW VIOLATI	7/4/2024	200	GOFFE ST	2012 TH	10
24025673	LARCENY-FROM VEHICLE	6/25/2024	108	COLONY RD	746 TU	10
24026032	LARCENY-FROM VEHICLE	6/27/2024	19	CARMEL ST	606 TH	10
24026178	LARCENY-FROM VEHICLE	6/28/2024	116	HUBINGER ST	214 FR	10
24026191	LARCENY-FROM VEHICLE	6/28/2024	63	PENDLETON ST	751 FR	10
24025831	LARCENY-FROM VEHICLE	6/25/2024	829	ELM ST	1654 TU	10
24027336	LARCENY-FROM VEHICLE	7/6/2024	260	ROYDON RD	458 SA	10
24027339	LARCENY-FROM VEHICLE	7/6/2024	145	ANITA ST	653 SA	10
24027381	LARCENY-FROM VEHICLE	7/6/2024	591	ELLSWORTH AVI	1211 SA	10
24025628	MOTOR VEHICLE THEFT (NH STEAL)	6/24/2024	1835	ELLA T GRASSO J	1919 MO	10
24026006	MOTOR VEHICLE THEFT (NH STEAL)	6/26/2024	200	ELLSWORTH AVI	2023 WE	10
24026941	ROBBERY	7/3/2024	175	WHALLEY AVE	955 WE	10
24025844	ROBBERY WITH A FIREARM	6/25/2024	122	PENDLETON ST	2306 TU	10
24027294	ROBBERY WITH A FIREARM	7/5/2024	193	WHALLEY AVE	1956 FR	10