

WEEKLY CRIME / CFS COMPARISON REPORT

Note: These numbers are the crime statistics as presented at Department's CompStat meetings and are not the final numbers reported to the State of Connecticut for NIBRS reporting purposes

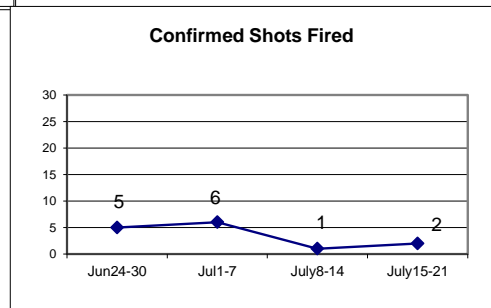
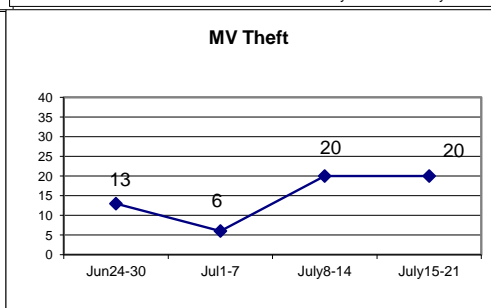
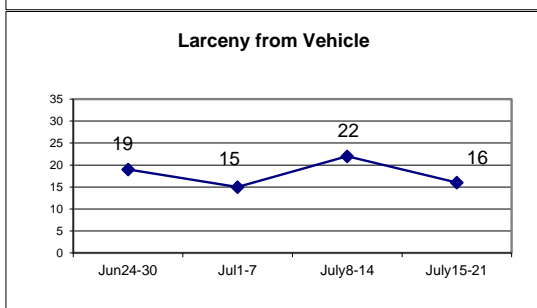
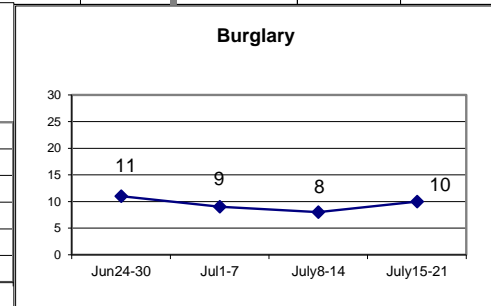
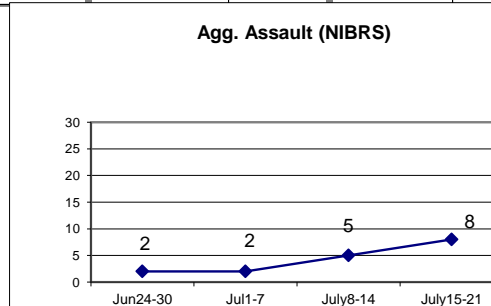
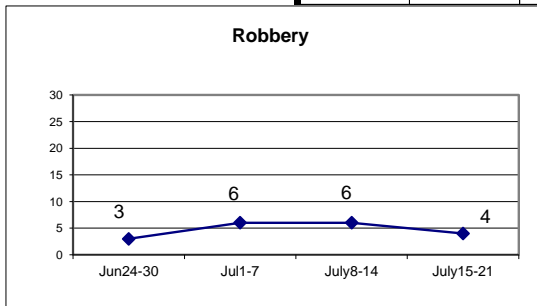
This report covers periods:

Current Week	7/15/2024	to	7/21/2024	(Monday-Sunday)
Prior Week	7/8/2024	to	7/14/2024	(Prior Week)
Last 4 Weeks	6/24/2024	to	7/21/2024	(28 Day Period)
Year to Date (YTD)	1/1/2024	to	7/21/2024	



Each period is compared to the same period in the previous year.

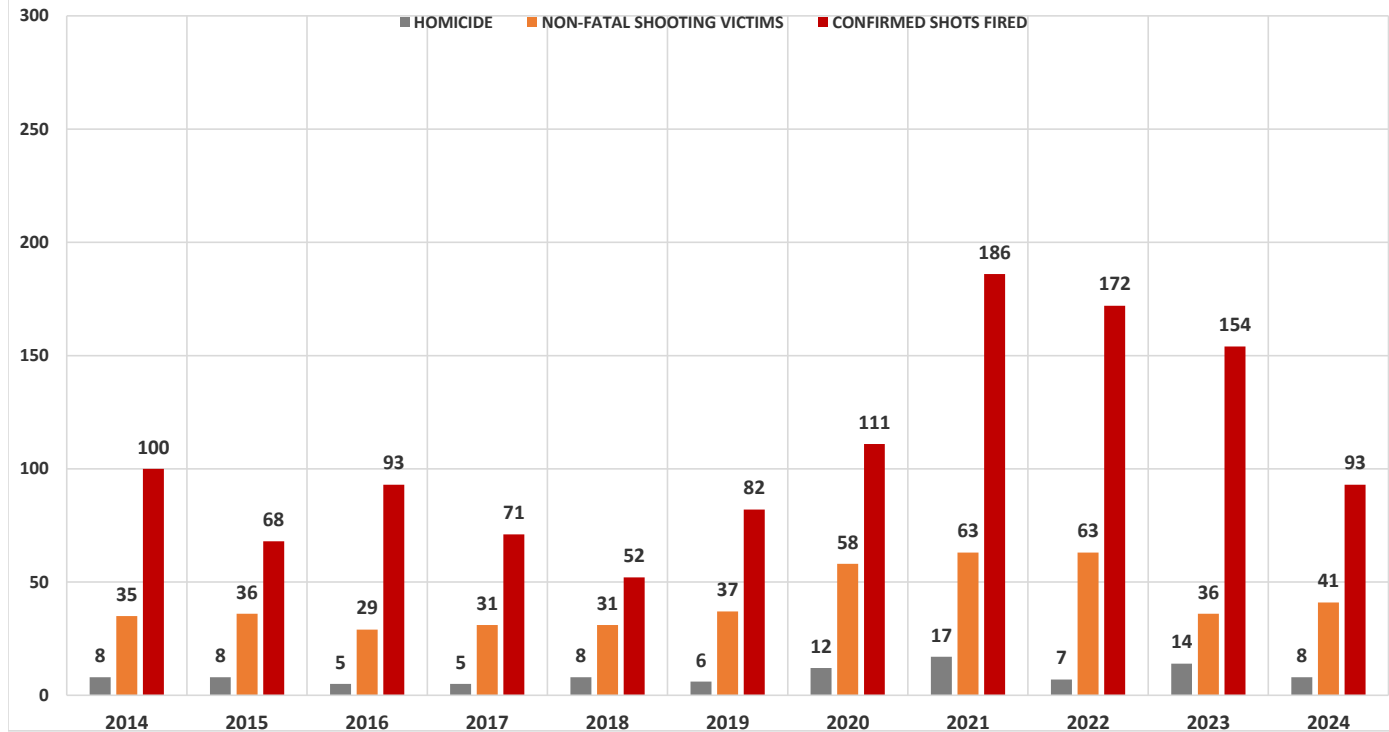
Citywide Incident Reports											
	Week to Date			Prior Week		28 days			Year to Date		
	2024	2023	Cng	2024	Cng	2024	2023	Cng	2024	2023	Cng
VIOLENT CRIME:											
Murder Victims	1	0	--	0	--	2	2	0.0%	8	14	-42.9%
Reported Rape Cases	0	0	--	2	-100.0%	2	2	0.0%	24	15	60.0%
Robbery with Firearm	3	5	-40.0%	1	200.0%	8	9	-11.1%	36	44	-18.2%
Other Robbery	1	6	-83.3%	5	-80.0%	11	19	-42.1%	73	88	-17.0%
Assault with Firearm Victims	2	1	100.0%	7	-71.4%	11	3	266.7%	41	36	13.9%
Agg. Assault (NIBRS)	8	10	-20.0%	6	33.3%	18	23	-21.7%	139	124	12.1%
Total:	15	22	-31.8%	21	-28.6%	52	58	-10.3%	321	321	0.0%
PROPERTY CRIME:											
Burglary	10	5	100.0%	8	25.0%	38	33	15.2%	254	234	8.5%
MV Theft	20	28	-28.6%	20	0.0%	59	120	-50.8%	502	698	-28.1%
Larceny from Vehicle	16	18	-11.1%	22	-27.3%	72	67	7.5%	391	273	43.2%
Other Larceny	43	37	16.2%	46	-6.5%	168	148	13.5%	1,313	1,253	4.8%
Total:	89	88	1.1%	96	-7.3%	337	368	-8.4%	2,460	2,458	0.1%
OTHER CRIME:											
Simple Assault	11	11	0.0%	11	0.0%	41	44	-6.8%	368	349	5.4%
Drugs & Narcotics	5	4	25.0%	3	66.7%	18	14	28.6%	150	125	20.0%
Vandalism	71	53	34.0%	75	-5.3%	241	220	9.5%	1,271	1,296	-1.9%
Intimidation/Threatening-no force	32	32	0.0%	35	-8.6%	142	126	12.7%	949	962	-1.4%
Weapons Violation	2	0	--	3	-33.3%	13	9	44.4%	87	107	-18.7%
Total:	121	100	21.0%	127	-4.7%	455	413	10.2%	2,825	2,839	-0.5%
Motor Vehicle Stops	207	324	-36.1%	311	-33.4%	1052	835	26.0%	8,368	7,179	16.6%
Confirmed Shots Fired	2	7	-71.4%	1	100.0%	14	7	100.0%	93	154	-39.6%



Jan 1 - Jul 21 (2014 through 2024)
Homicide, Non-Fatal Shooting Victims, & Confirmed Shots Fired

	2014	2015	2016	2017	2018	2019	2020	2021	2022	2023	2024	% CHANGE 2014 & 2024
HOMICIDE	8	8	5	5	8	6	12	17	7	14	8	0.0%
% change from previous year		0.0%	-37.5%	0.0%	60.0%	-25.0%	100.0%	41.7%	-58.8%	100.0%	-42.9%	
NON-FATAL SHOOTING VICTIM	35	36	29	31	31	37	58	63	63	36	41	17.1%
% change from previous year		2.9%	-19.4%	6.9%	0.0%	19.4%	56.8%	8.6%	0.0%	-42.9%	13.9%	
CONFIRMED SHOTS FIRED	100	68	93	71	52	82	111	186	172	154	93	-7.0%
% change from previous year		-32.0%	36.8%	-23.7%	-26.8%	57.7%	35.4%	67.6%	-7.5%	-10.5%	-39.6%	

Homicide, Non-Fatal Shooting Victims & Confirmed Shots Fired
Jan 1 - Jul 21 (2014 Through 2024)



WEEKLY CRIME / CFS COMPARISON REPORT

This report covers periods:

Current Week	7/15/2024	to	7/21/2024	(Monday-Sunday)
Prior Week	7/8/2024	to	7/14/2024	(Prior Week)
Last 4 Weeks	6/24/2024	to	7/21/2024	(28 Day Period)
Year to Date (YTD)	1/1/2024	to	7/21/2024	

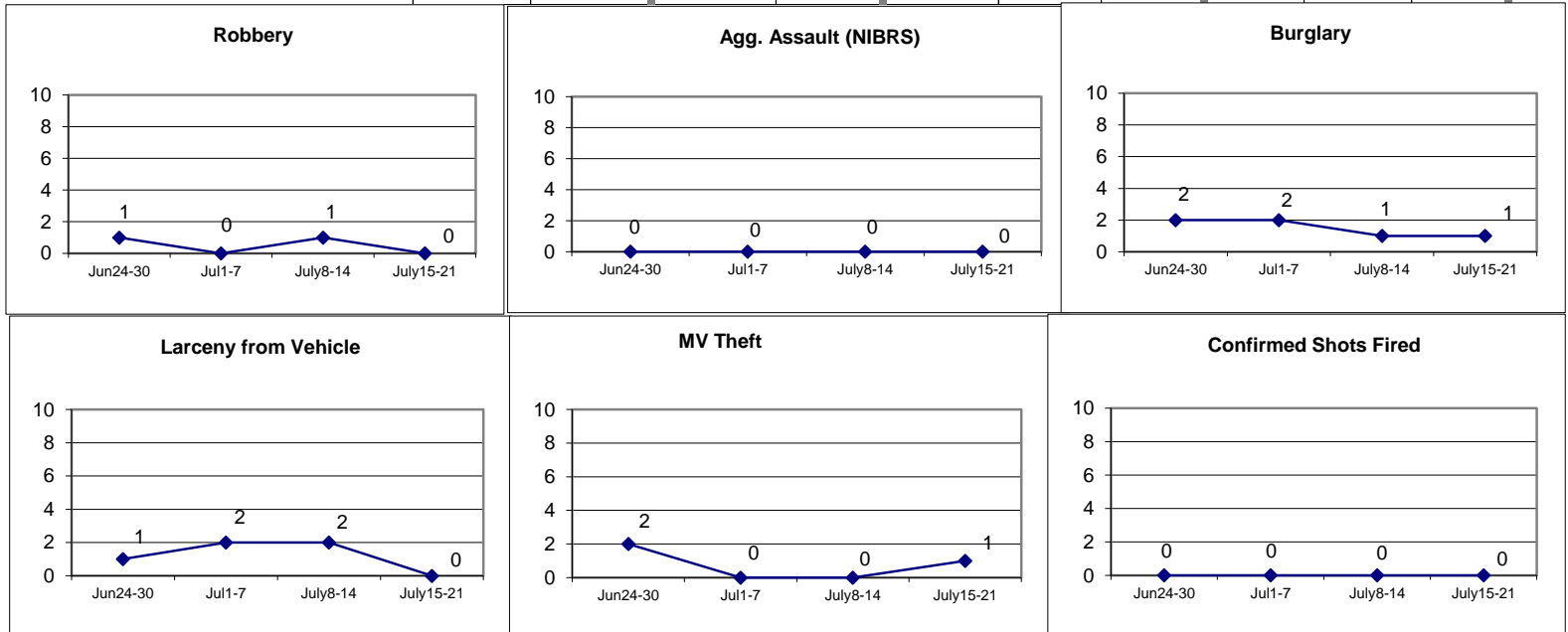


Each period is compared to the same period in the previous year.

DISTRICT 1 - DOWNTOWN

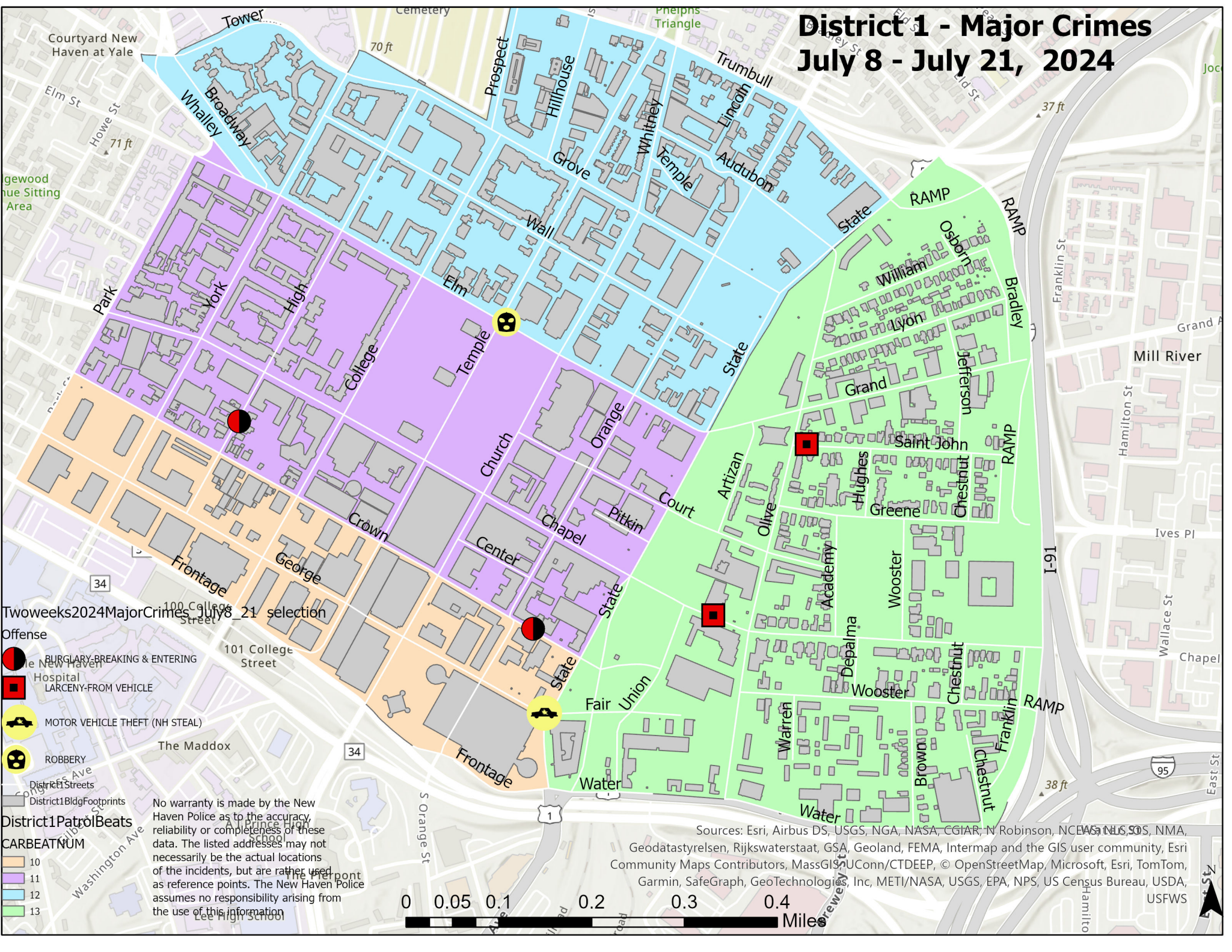
Incident Reports

	Week to Date			Prior Week		28 days			Year to Date		
	2024	2023	Cng	2024	Cng	2024	2023	Cng	2024	2023	Cng
VIOLENT CRIME:											
Murder Victims	0	0	--	0	--	0	0	--	0	0	--
Reported Rape Cases	0	0	--	0	--	0	0	--	3	2	50.0%
Robbery with Firearm	0	0	--	0	--	0	0	--	3	3	0.0%
Other Robbery	0	0	--	1	-100.0%	2	3	-33.3%	15	20	-25.0%
Assault with Firearm Victims	0	0	--	0	--	0	0	--	1	0	--
Agg. Assault (NIBRS)	0	2	-100.0%	0	--	0	6	-100.0%	19	18	5.6%
Total:	0	2	-100.0%	1	-100.0%	2	9	-77.8%	41	43	-4.7%
PROPERTY CRIME:											
Burglary	1	1	0.0%	1	0.0%	6	4	50.0%	20	22	-9.1%
MV Theft	1	2	-50.0%	0	--	3	10	-70.0%	61	73	-16.4%
Larceny from Vehicle	0	5	-100.0%	2	-100.0%	5	10	-50.0%	52	41	26.8%
Other Larceny	7	3	133.3%	8	-12.5%	25	25	0.0%	192	192	0.0%
Total:	9	11	-18.2%	11	-18.2%	39	49	-20.4%	325	328	-0.9%
OTHER CRIME:											
Simple Assault	3	1	200.0%	0	--	6	5	20.0%	65	59	10.2%
Drugs & Narcotics	1	0	--	0	--	1	0	--	7	6	16.7%
Vandalism	9	11	-18.2%	4	125.0%	28	22	27.3%	180	158	13.9%
Intimidation/Threatening	1	0	--	0	--	4	3	33.3%	32	45	-28.9%
Weapons Violation	0	0	--	0	--	0	0	--	4	9	-55.6%
Total:	14	12	16.7%	4	250.0%	39	30	30.0%	288	277	4.0%
Motor Vehicle Stops	15	62	-75.8%	72	-79.2%	182	62	193.5%	1222	757	61.4%
Confirmed Shots Fired	0	0	--	0	--	0	0	--	0	4	-100.0%




District 1 - Major Crimes

July 8 - July 21, 2024



Twoweeks2024MajorCrimes_July8_21_selection

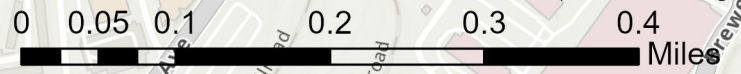
- Offense**
-  BURGLARY-BREAKING & ENTERING
 -  MOTOR VEHICLE THEFT (NH STEAL)
 -  ROBBERY

District1PatrolBeats
CARBEATNUM

-  10
-  11
-  12
-  13

No warranty is made by the New Haven Police as to the accuracy, reliability or completeness of these data. The listed addresses do not necessarily be the actual locations of the incidents, but are rather used as reference points. The New Haven Police assumes no responsibility arising from the use of this information.

Sources: Esri, Airbus DS, USGS, NGA, NASA, CGIAR, Robinson, NCEM, NLS, NMA, Geodastystrelsen, Rijkswaterstaat, GSA, Geoland, FEMA, Intermap and the GIS user community, Esri Community Maps Contributors, MassGIS, UConn/CTDEEP, © OpenStreetMap, Microsoft, Esri, TomTom, Garmin, SafeGraph, GeoTechnologies, Inc, METI/NASA, USGS, EPA, NPS, US Census Bureau, USDA, USFWS



DISTRICT 1 - MAJOR CRIMES BETWEEN - JULY 8 - JULY 21 2024							
Inci_Id	Offense	Date_Rept	Streetnbr	Street	Hour_	Dow	Dist
24028595	BURGLARY-BREAKING & ENTERIN	7/14/2024	35	HIGH ST	1117	SU	1
24028676	BURGLARY-BREAKING & ENTERIN	7/15/2024	51	CROWN ST	347	MO	1
24028645	LARCENY-FROM VEHICLE	7/14/2024	341	SAINT JOHN ST	2035	SU	1
24028285	LARCENY-FROM VEHICLE	7/12/2024	673	CHAPEL ST	932	FR	1
24029696	MOTOR VEHICLE THEFT (NH STEA	7/21/2024	1	GEORGE ST	1236	SU	1
24028456	ROBBERY	7/13/2024	139	ELM ST/TEMPLE ST	753	SA	1

WEEKLY CRIME / CFS COMPARISON REPORT

This report covers periods:

Current Week	7/15/2024	to	7/21/2024	(Monday-Sunday)
Prior Week	7/8/2024	to	7/14/2024	(Prior Week)
Last 4 Weeks	6/24/2024	to	7/21/2024	(28 Day Period)
Year to Date (YTD)	1/1/2024	to	7/21/2024	

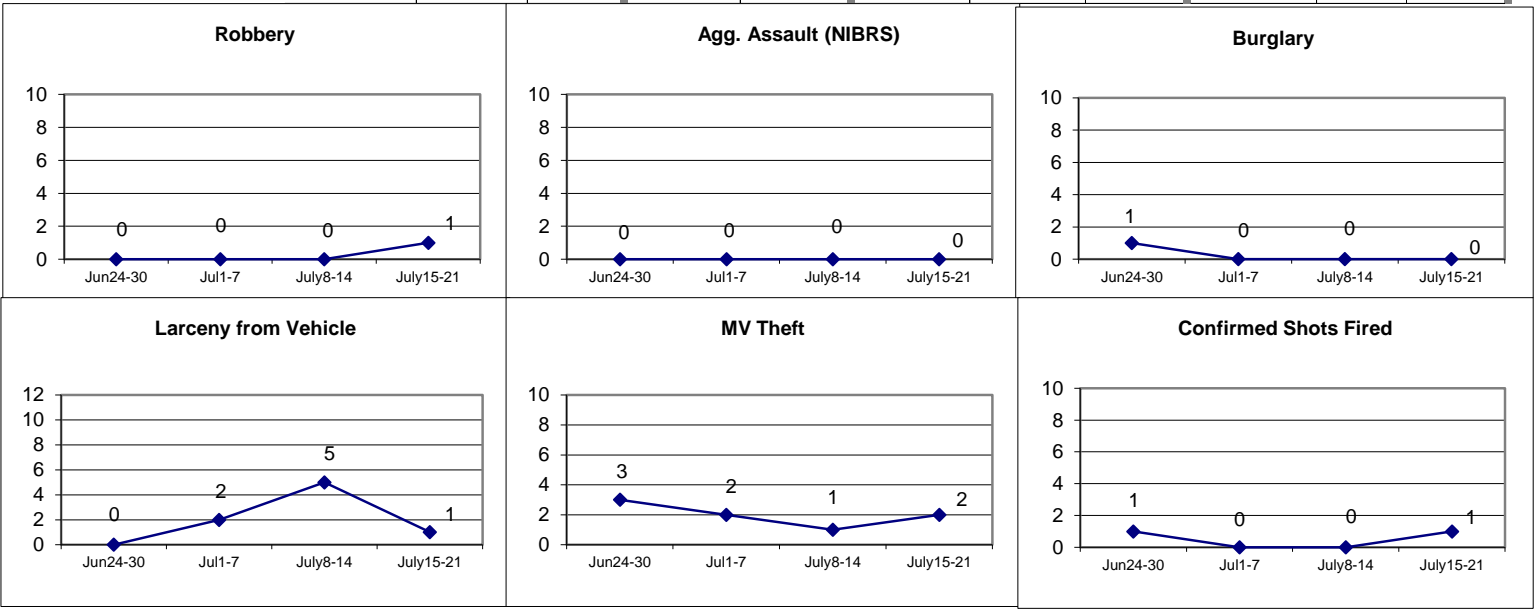


Each period is compared to the same period in the previous year.

DISTRICT 2 - WESTVILLE

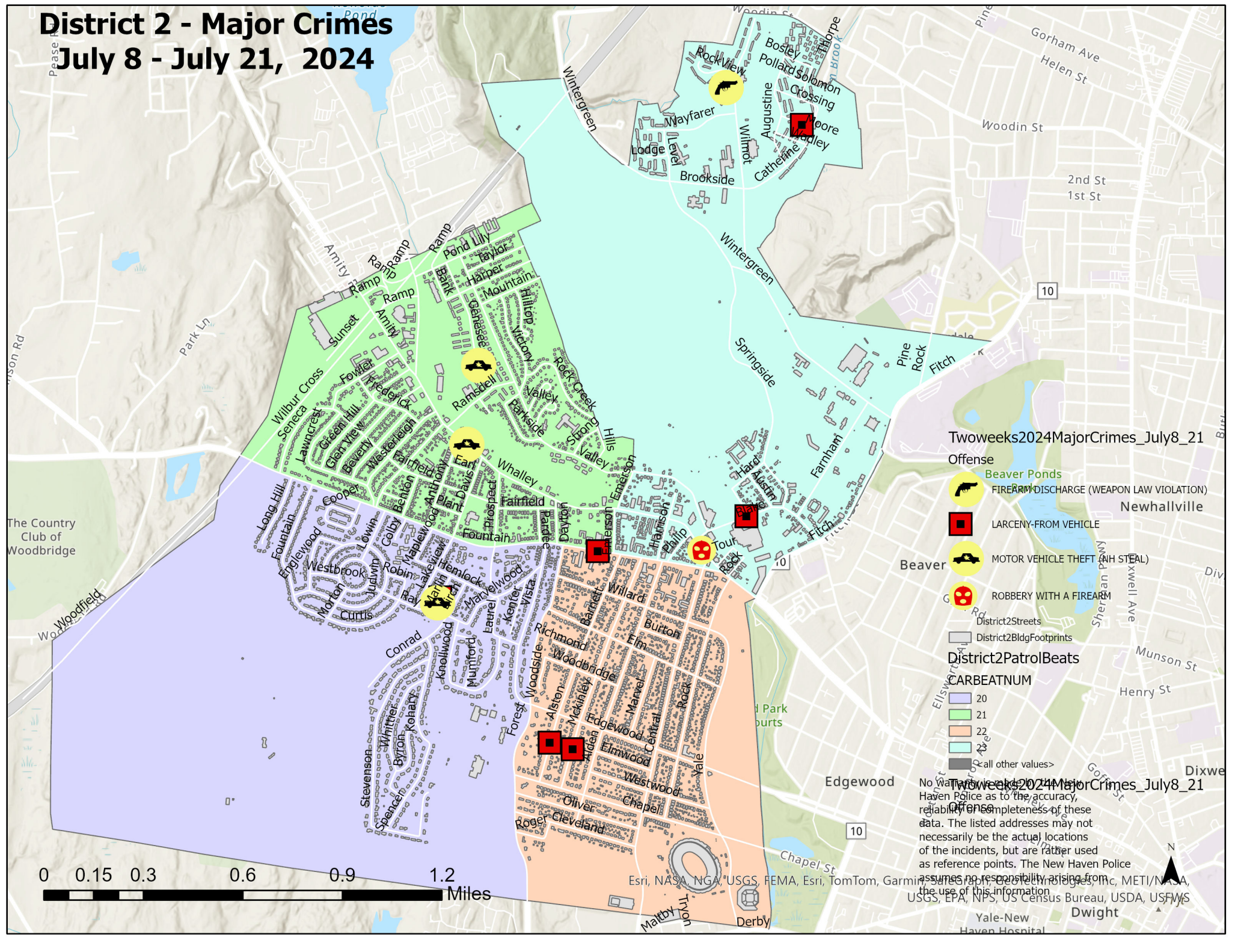
Incident Reports

	Week to Date			Prior Week		28 days			Year to Date		
	2024	2023	Cng	2024	Cng	2024	2023	Cng	2024	2023	Cng
VIOLENT CRIME:											
Murder Victims	0	0	--	0	--	0	0	--	0	1	-100.0%
Reported Rape Cases	0	0	--	0	--	0	0	--	5	0	--
Robbery with Firearm	1	0	--	0	--	1	1	0.0%	5	7	-28.6%
Other Robbery	0	0	--	0	--	0	3	-100.0%	4	12	-66.7%
Assault with Firearm Victims	0	0	--	2	-100.0%	2	0	--	7	3	133.3%
Agg. Assault (NIBRS)	0	0	--	0	--	0	1	-100.0%	15	9	66.7%
Total:	1	0	--	2	-50.0%	3	5	-40.0%	36	32	12.5%
PROPERTY CRIME:											
Burglary	0	0	--	0	--	1	5	-80.0%	43	34	26.5%
MV Theft	2	5	-60.0%	1	100.0%	8	12	-33.3%	62	96	-35.4%
Larceny from Vehicle	1	2	-50.0%	5	-80.0%	8	9	-11.1%	50	36	38.9%
Other Larceny	4	3	33.3%	2	100.0%	17	14	21.4%	187	121	54.5%
Total:	7	10	-30.0%	8	-12.5%	34	40	-15.0%	342	287	19.2%
OTHER CRIME:											
Simple Assault	0	2	-100.0%	1	-100.0%	5	4	25.0%	34	28	21.4%
Drugs & Narcotics	0	0	--	0	--	1	0	--	14	6	133.3%
Vandalism	17	10	70.0%	10	70.0%	42	30	40.0%	217	175	24.0%
Intimidation/Threatening	8	2	300.0%	6	33.3%	22	12	83.3%	147	74	98.6%
Weapons Violation	0	0	--	1	-100.0%	1	1	0.0%	8	7	14.3%
Total:	25	14	78.6%	18	38.9%	71	47	51.1%	420	290	44.8%
Motor Vehicle Stops	11	30	-63.3%	9	22.2%	48	30	60.0%	514	199	158.3%
Confirmed Shots Fired	1	1	0.0%	0	--	2	2	0.0%	14	15	-6.7%







District 2 - Major Crimes

July 8 - July 21, 2024



Twoweeks2024MajorCrimes_July8_21

Offense






-  BEAVER PONDS FIREARM DISCHARGE (WEAPON LAW VIOLATION)
-  LARCENY-FROM VEHICLE
-  BEAVER MOTOR VEHICLE THEFT (W/ STEAL)
-  ROBBERY WITH A FIREARM

District2Streets

District2BldgFootprints

District2PatrolBeats

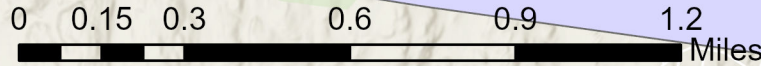
CARBEATNUM

-  20
-  21
-  22
-  23
-  <all other values>

No warranty is made by the City of New Haven Police as to the accuracy, reliability or completeness of these data. The listed addresses may not necessarily be the actual locations of the incidents, but are rather used as reference points. The New Haven Police assumes no responsibility arising from the use of this information.

Twoweeks2024MajorCrimes_July8_21

Yale-New Haven Hospital
Dwight



Esri, NASA, NGA, USGS, FEMA, Esri, TomTom, Garmin, Satellite, GeoEye, GeoEye, METI/NASA, USGS, EPA, NPS, US Census Bureau, USDA, USFWS

DISTRICT 2 -MAJOR CRIMES BETWEEN - JULY 8 - JULY 21 2024							
Inci_Id	Offense	Date_Rept	Streetnb	Street	Hour	Dow	Dist
24029639	FIREARM DISCHARGE (WEAPON LAW VIOLATIC	7/21/2024	2	ROCKVIEW CIR	108	SU	2
24028665	LARCENY-FROM VEHICLE	7/14/2024	45	MARLIN DR	2334	SU	2
24027981	LARCENY-FROM VEHICLE	7/10/2024	65	MCKINLEY AVE	1344	WE	2
24028399	LARCENY-FROM VEHICLE	7/12/2024	60	ALSTON AVE	1510	FR	2
24028380	LARCENY-FROM VEHICLE	7/12/2024	200	FOUNTAIN ST	1703	FR	2
24027747	LARCENY-FROM VEHICLE	7/9/2024	4	MOORE DR	27	TU	2
24029358	LARCENY-FROM VEHICLE	7/19/2024	423	BLAKE ST	840	FR	2
24027844	MOTOR VEHICLE THEFT (NH STEAL)	7/9/2024	1330	WHALLEY AVE	1657	TU	2
24028967	MOTOR VEHICLE THEFT (NH STEAL)	7/17/2024	53	S GENESEE ST	833	WE	2
24029659	MOTOR VEHICLE THEFT (NH STEAL)	7/21/2024	25	MARLIN DR	645	SU	2
24029229	ROBBERY WITH A FIREARM	7/18/2024	894	WHALLEY AVE	1528	TH	2

WEEKLY CRIME / CFS COMPARISON REPORT

This report covers periods:

Current Week	7/15/2024	to	7/21/2024	(Monday-Sunday)
Prior Week	7/8/2024	to	7/14/2024	(Prior Week)
Last 4 Weeks	6/24/2024	to	7/21/2024	(28 Day Period)
Year to Date (YTD)	1/1/2024	to	7/21/2024	

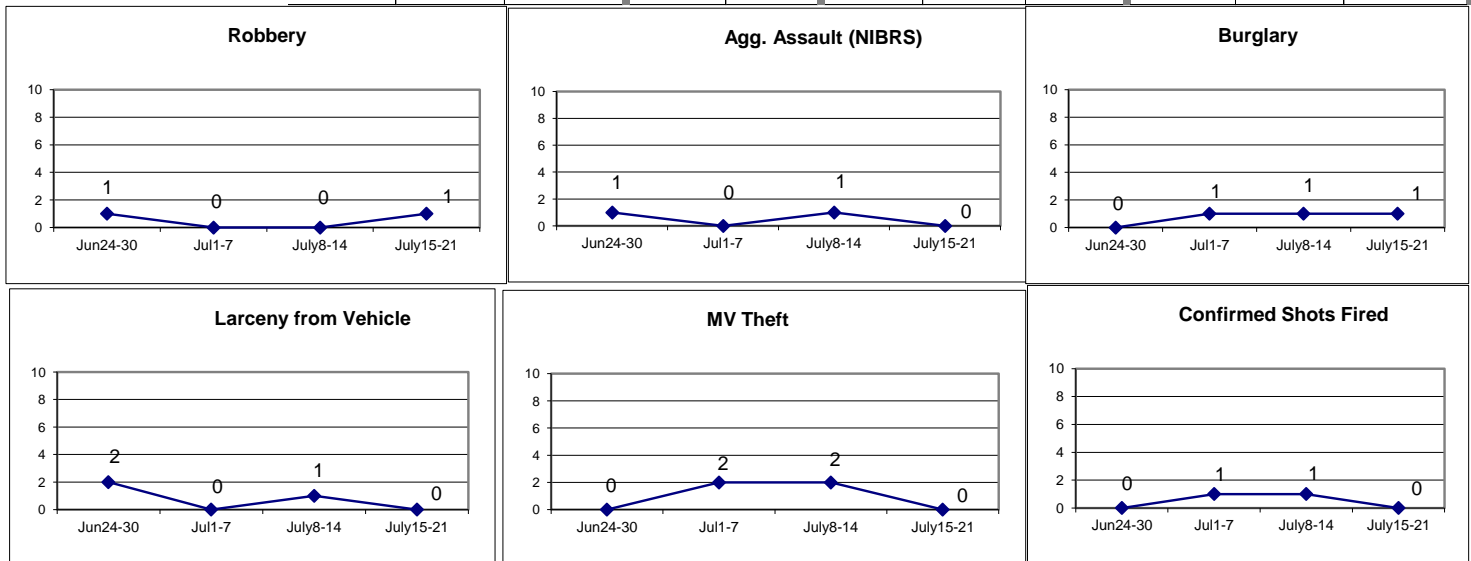


Each period is compared to the same period in the previous year.

DISTRICT 3 - HILL SOUTH

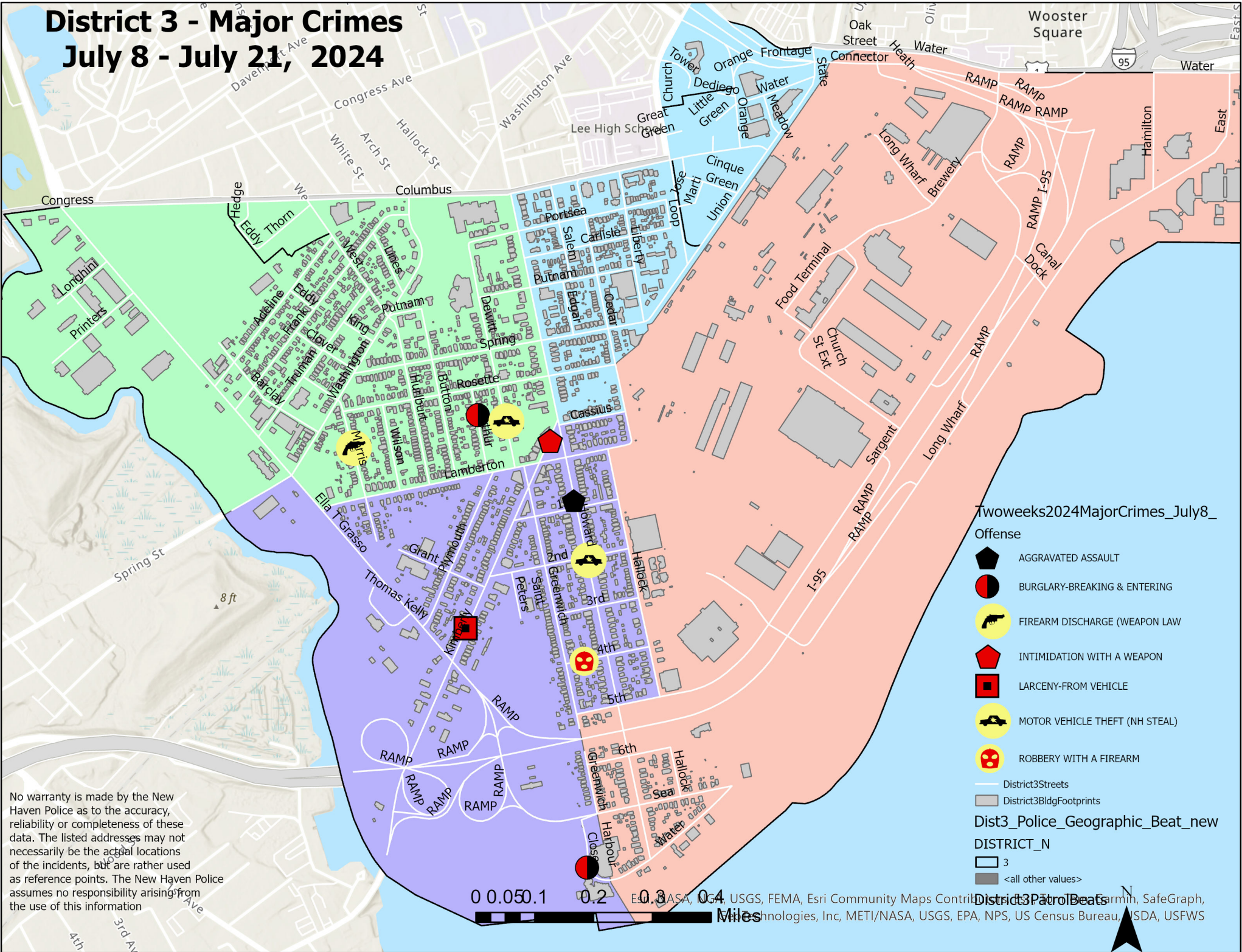
Incident Reports

	Week to Date			Prior Week		28 days			Year to Date		
	2024	2023	Cng	2024	Cng	2024	2023	Cng	2024	2023	Cng
VIOLENT CRIME:											
Murder Victims	0	0	--	0	--	0	0	--	1	0	--
Reported Rape Cases	0	0	--	2	-100.0%	2	0	--	2	2	0.0%
Robbery with Firearm	1	0	--	0	--	2	0	--	3	7	-57.1%
Other Robbery	0	2	-100.0%	0	--	0	3	-100.0%	6	8	-25.0%
Assault with Firearm Victims	0	0	--	0	--	1	0	--	4	2	100.0%
Agg. Assault (NIBRS)	0	2	-100.0%	1	-100.0%	2	4	-50.0%	11	9	22.2%
Total:	1	4	-75.0%	3	-66.7%	7	7	0.0%	27	28	-3.6%
PROPERTY CRIME:											
Burglary	1	0	--	1	0.0%	3	1	200.0%	19	14	35.7%
MV Theft	0	3	-100.0%	2	-100.0%	4	12	-66.7%	26	50	-48.0%
Larceny from Vehicle	0	2	-100.0%	1	-100.0%	3	4	-25.0%	26	17	52.9%
Other Larceny	1	0	--	1	0.0%	9	5	80.0%	97	93	4.3%
Total:	2	5	-60.0%	5	-60.0%	19	22	-13.6%	168	174	-3.4%
OTHER CRIME:											
Simple Assault	1	2	-50.0%	2	-50.0%	5	6	-16.7%	37	37	0.0%
Drugs & Narcotics	0	1	-100.0%	1	-100.0%	1	3	-66.7%	24	29	-17.2%
Vandalism	11	2	450.0%	6	83.3%	27	16	68.8%	93	92	1.1%
Intimidation/Threatening	1	4	-75.0%	4	-75.0%	13	13	0.0%	94	104	-9.6%
Weapons Violation	0	0	--	2	-100.0%	2	0	--	13	20	-35.0%
Total:	13	9	44.4%	15	-13.3%	48	38	26.3%	261	282	-7.4%
Motor Vehicle Stops	55	136	-59.6%	68	-19.1%	249	136	83.1%	1554	1,383	12.4%
Confirmed Shots Fired	0	0	--	1	-100.0%	2	0	--	12	18	-33.3%



District 3 - Major Crimes

July 8 - July 21, 2024



Twoweeks2024MajorCrimes_July8_

- Offense
-  AGGRAVATED ASSAULT
 -  BURGLARY-BREAKING & ENTERING
 -  FIREARM DISCHARGE (WEAPON LAW)
 -  INTIMIDATION WITH A WEAPON
 -  LARCENY-FROM VEHICLE
 -  MOTOR VEHICLE THEFT (NH STEAL)
 -  ROBBERY WITH A FIREARM

-  District3Streets
-  District3BldgFootprints
- Dist_3_Police_Geographic_Beat_new**
- DISTRICT_N**
-  3
-  <all other values>



District3PatrolBeats



No warranty is made by the New Haven Police as to the accuracy, reliability or completeness of these data. The listed addresses may not necessarily be the actual locations of the incidents, but are rather used as reference points. The New Haven Police assumes no responsibility arising from the use of this information

Esri, DeLorme, Garmin, IBM Corp., Microsoft, Navteq, NASA, NPS, USGS, FEMA, Esri Community Maps Contributors, Garmin, SafeGraph, Technologies, Inc, METI/NASA, USGS, EPA, NPS, US Census Bureau, SD, USFWS

DISTRICT 3 - MAJOR CRIMES BETWEEN - JULY 8 - JULY 21 2024							
Inci_Id	Offense	Date_Rept	Streetnbr	Street	Hour	Dow	Dist
24028479	BURGLARY-BREAKING & ENTERING	7/13/2024	49	ARTHUR ST	1214	SA	3
24029571	BURGLARY-BREAKING & ENTERING	7/20/2024	76	HARBOUR CLOSE	1411	FR	3
24027768	FIREARM DISCHARGE (WEAPON LAW V	7/9/2024	97	MORRIS ST	944	TU	3
24028265	INTIMIDATION WITH A WEAPON	7/12/2024	16	KIMBERLY AVE	700	FR	3
24028583	LARCENY-FROM VEHICLE	7/14/2024	197	KIMBERLY AVE	927	SU	3
24027815	MOTOR VEHICLE THEFT (NH STEAL)	7/9/2024	283	HOWARD AVE/2ND ST	1031	TU	3
24027592	MOTOR VEHICLE THEFT (NH STEAL)	7/8/2024	31	DEWITT ST	659	MO	3
24029560	ROBBERY WITH A FIREARM	7/20/2024	82	4TH ST	1420	SA	3

WEEKLY CRIME / CFS COMPARISON REPORT

This report covers periods:

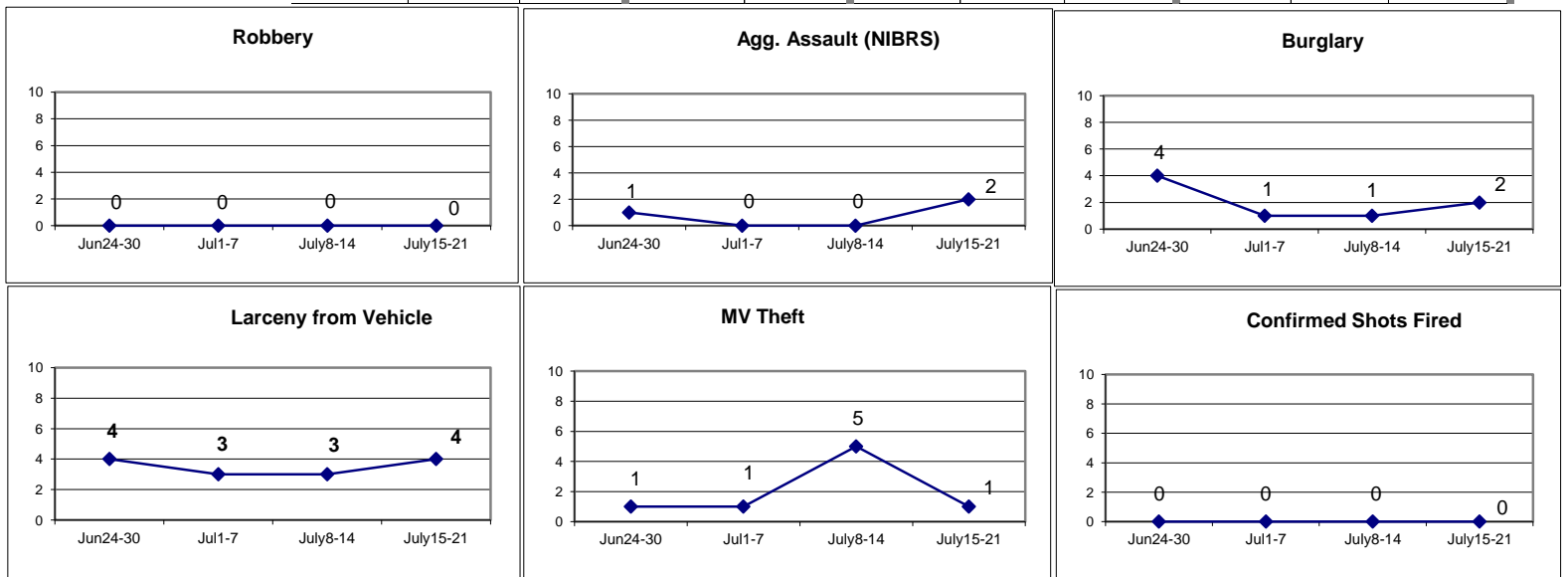
Current Week	7/15/2024	to	7/21/2024	(Monday-Sunday)
Prior Week	7/8/2024	to	7/14/2024	(Prior Week)
Last 4 Weeks	6/24/2024	to	7/21/2024	(28 Day Period)
Year to Date (YTD)	1/1/2024	to	7/21/2024	



Each period is compared to the same period in the previous year.

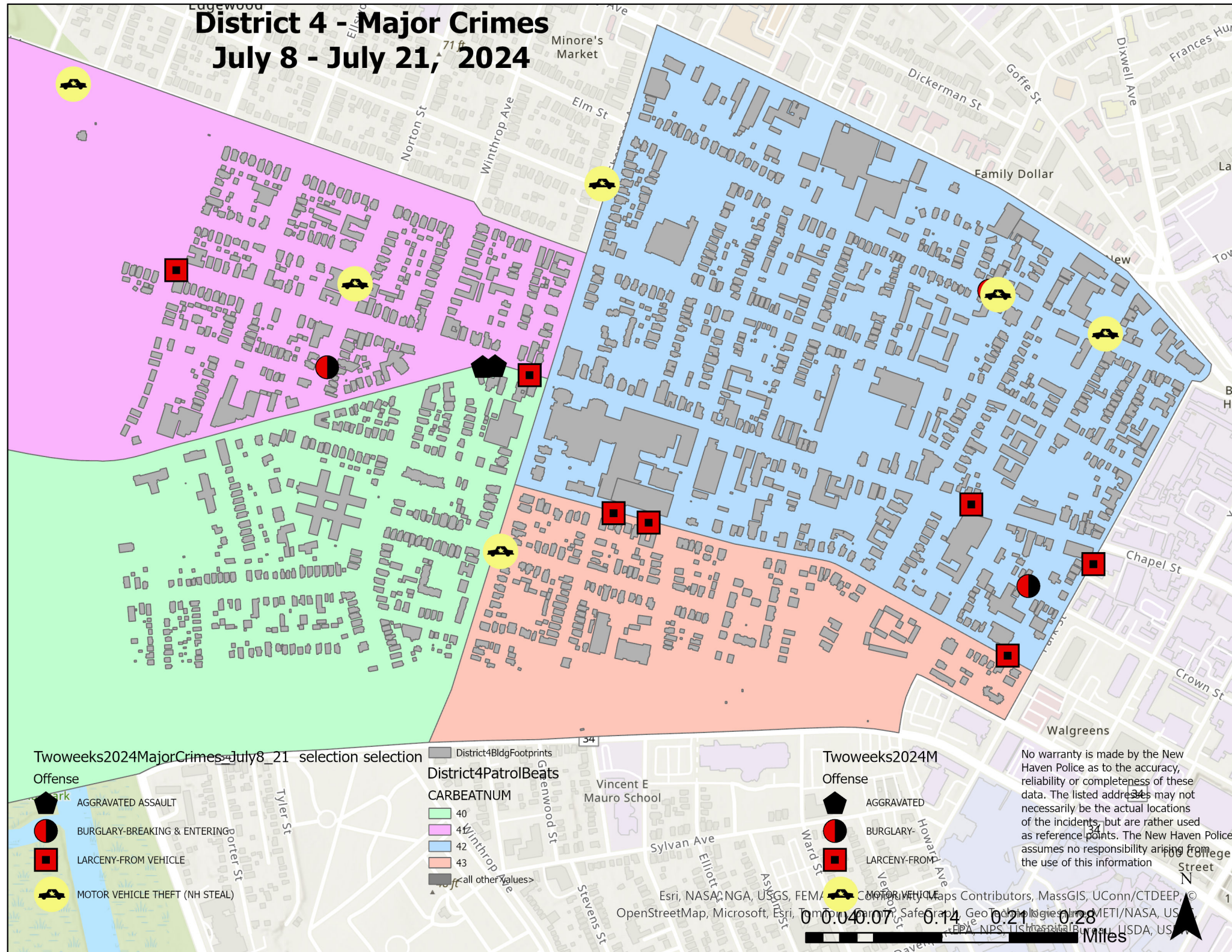
DISTRICT 4 - DWIGHT

	Week to Date			Prior Week		28 days			Year to Date		
	2024	2023	Cng	2024	Cng	2024	2023	Cng	2024	2023	Cng
VIOLENT CRIME:											
Murder Victims	0	0	--	0	--	0	0	--	0	1	-100.0%
Reported Rape Cases	0	0	--	0	--	0	0	--	2	5	-60.0%
Robbery with Firearm	0	0	--	0	--	0	0	--	7	8	-12.5%
Other Robbery	0	0	--	0	--	0	0	--	8	3	166.7%
Assault with Firearm Victims	0	0	--	0	--	0	0	--	1	5	-80.0%
Agg. Assault (NIBRS)	2	1	100.0%	0	--	3	2	50.0%	15	17	-11.8%
Total:	2	1	100.0%	0	--	3	2	50.0%	33	39	-15.4%
PROPERTY CRIME:											
Burglary	2	2	0.0%	1	100.0%	8	5	60.0%	31	28	10.7%
MV Theft	1	4	-75.0%	5	-80.0%	8	16	-50.0%	52	111	-53.2%
Larceny from Vehicle	4	1	300.0%	3	33.3%	14	9	55.6%	72	39	84.6%
Other Larceny	17	8	112.5%	11	54.5%	42	23	82.6%	280	177	58.2%
Total:	24	15	60.0%	20	20.0%	72	53	35.8%	435	355	22.5%
OTHER CRIME:											
Simple Assault	0	1	-100.0%	2	-100.0%	4	4	0.0%	43	30	43.3%
Drugs & Narcotics	1	0	--	1	0.0%	4	0	--	16	7	128.6%
Vandalism	5	8	-37.5%	9	-44.4%	24	26	-7.7%	162	174	-6.9%
Intimidation/Threatening	2	8	-75.0%	3	-33.3%	14	20	-30.0%	109	104	4.8%
Weapons Violation	1	0	--	0	--	1	0	--	5	13	-61.5%
Total:	9	17	-47.1%	15	-40.0%	47	50	-6.0%	335	328	2.1%
Motor Vehicle Stops	6	42	-85.7%	32	-81.3%	69	42	64.3%	429	444	-3.4%
Confirmed Shots Fired	0	0	--	0	--	0	2	-100.0%	6	9	-33.3%







District 4 - Major Crimes





July 8 - July 21, 2024







Twoweeks2024MajorCrimes-July8_21 selection selection

- Offense**
-  AGGRAVATED ASSAULT
 -  BURGLARY-BREAKING & ENTERING
 -  LARCENY-FROM VEHICLE
 -  MOTOR VEHICLE THEFT (NH STEAL)

District4PatrolBeats

- CARBEATNUM**
-  40
 -  42
 -  43
 -  <all other values>

Twoweeks2024M

- Offense**
-  AGGRAVATED
 -  BURGLARY-
 -  LARCENY-FROM
 -  MOTOR VEHICLE THEFT

No warranty is made by the New Haven Police as to the accuracy, reliability or completeness of these data. The listed addresses may not necessarily be the actual locations of the incidents, but are rather used as reference points. The New Haven Police assumes no responsibility arising from the use of this information.

DISTRICT 4 MAJOR CRIMES BETWEEN - JULY 8 - JULY 21 2024							
Inci_Id	Offense	Date_Rept	Streetnbr	Street	Hour	Dow	Dist
24029454	AGGRAVATED ASSAULT	7/19/2024	4	DERBY AVE	2012	FR	4
24029434	AGGRAVATED ASSAULT	7/19/2024	1492	CHAPEL ST	1646	FR	4
24027914	BURGLARY-BREAKING & ENTERING	7/10/2024	23	NORTON ST	146	WE	4
24028890	BURGLARY-BREAKING & ENTERING	7/16/2024	395	CROWN ST	1727	TU	4
24029149	BURGLARY-BREAKING & ENTERING	7/18/2024	446	ELM ST	40	TH	4
24028466	LARCENY-FROM VEHICLE	7/13/2024	175	PARK ST	948	SA	4
24027777	LARCENY-FROM VEHICLE	7/9/2024	612	GEORGE ST	633	TU	4
24027779	LARCENY-FROM VEHICLE	7/9/2024	1476	CHAPEL ST	924	TU	4
24028761	LARCENY-FROM VEHICLE	7/15/2024	1654	CHAPEL ST/ELLA T GRASSO B	1640	MO	4
24028965	LARCENY-FROM VEHICLE	7/17/2024	425	GEORGE ST	740	WE	4
24028719	LARCENY-FROM VEHICLE	7/15/2024	634	GEORGE ST	1018	MO	4
24029033	LARCENY-FROM VEHICLE	7/17/2024	1245	CHAPEL ST	1221	WE	4
24028547	MOTOR VEHICLE THEFT (NH STEAL)	7/13/2024	1	MAPLE ST/SHERMAN AVE	2241	SA	4
24028554	MOTOR VEHICLE THEFT (NH STEAL)	7/13/2024	122	HOWE ST	2316	SA	4
24028016	MOTOR VEHICLE THEFT (NH STEAL)	7/10/2024	130	GILBERT AVE/SHERMAN AVE	1702	WE	4
24028288	MOTOR VEHICLE THEFT (NH STEAL)	7/12/2024	440	ELM ST	957	FR	4
24027825	MOTOR VEHICLE THEFT (NH STEAL)	7/9/2024	540	EDGEWOOD AVE	1230	TU	4
24029538	MOTOR VEHICLE THEFT (NH STEAL)	7/20/2024	66	NORTON ST	1047	FR	4

WEEKLY CRIME / CFS COMPARISON REPORT

This report covers periods:

Current Week	7/15/2024	to	7/21/2024	(Monday-Sunday)
Prior Week	7/8/2024	to	7/14/2024	(Prior Week)
Last 4 Weeks	6/24/2024	to	7/21/2024	(28 Day Period)
Year to Date (YTD)	1/1/2024	to	7/21/2024	

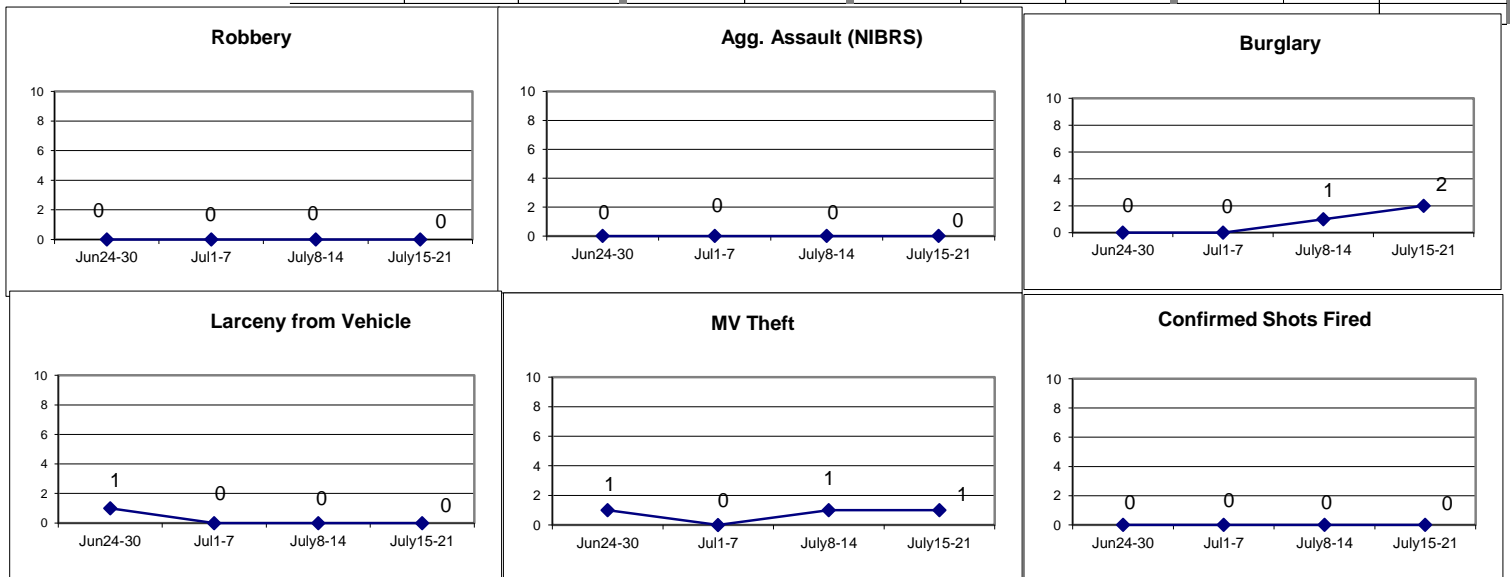


Each period is compared to the same period in the previous year.

DISTRICT 5 - HILL NORTH

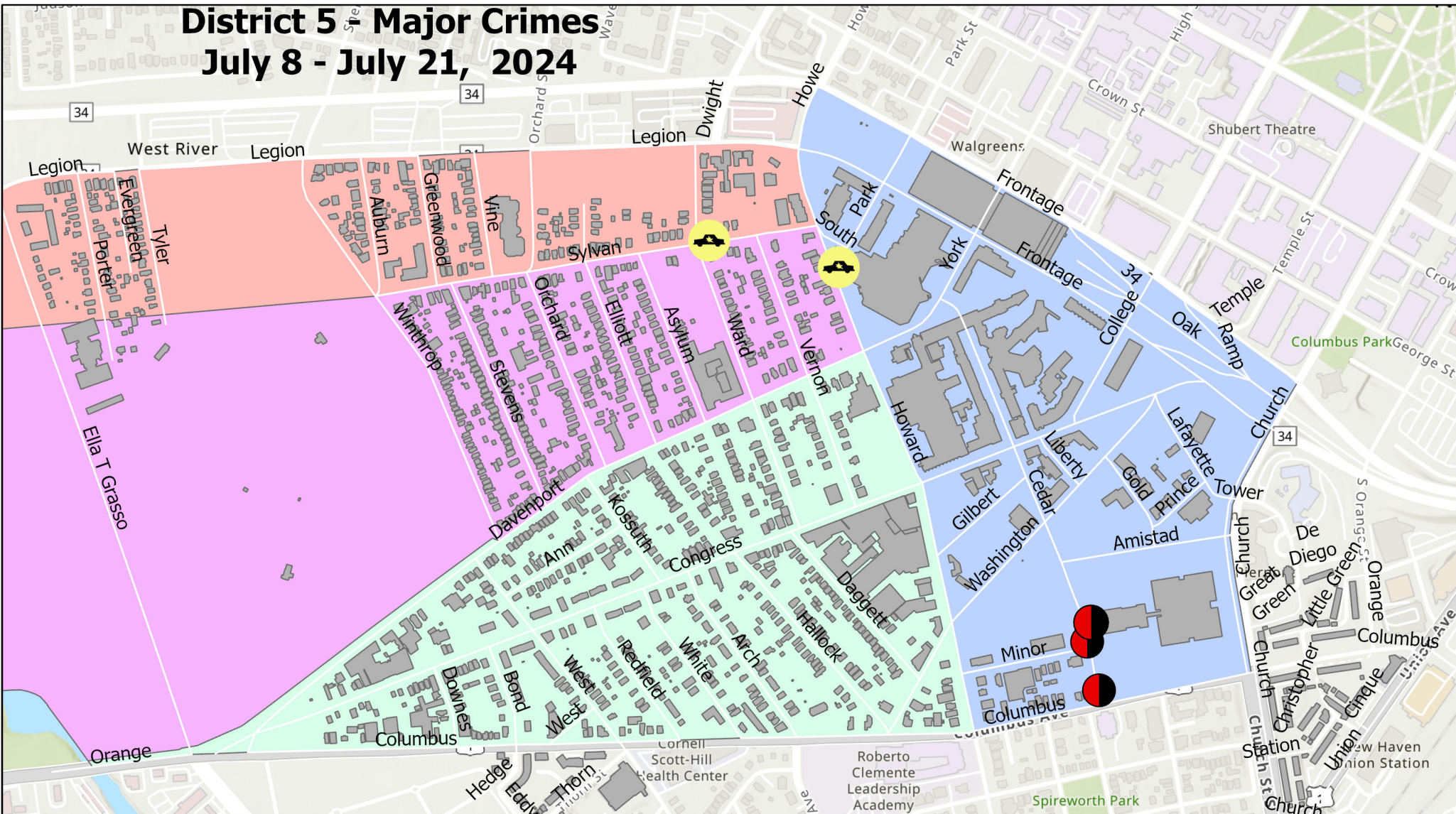
Incident Reports

	Week to Date			Prior Week		28 days			Year to Date		
	2024	2023	Cng	2024	Cng	2024	2023	Cng	2024	2023	Cng
VIOLENT CRIME:											
Murder Victims	0	0	--	0	--	0	0	--	0	1	-100.0%
Reported Rape Cases	0	0	--	0	--	0	1	-100.0%	3	2	50.0%
Robbery with Firearm	0	0	--	0	--	0	1	-100.0%	0	3	-100.0%
Other Robbery	0	0	--	0	--	0	0	--	4	3	33.3%
Assault with Firearm Victims	0	0	--	0	--	0	0	--	0	3	-100.0%
Agg. Assault (NIBRS)	0	2	-100.0%	0	--	0	3	-100.0%	12	10	20.0%
Total:	0	2	-100.0%	0	--	0	5	-100.0%	19	22	-13.6%
PROPERTY CRIME:											
Burglary	2	1	100.0%	1	100.0%	3	4	-25.0%	9	15	-40.0%
MV Theft	1	2	-50.0%	1	0.0%	3	9	-66.7%	29	30	-3.3%
Larceny from Vehicle	0	0	--	0	--	1	4	-75.0%	13	18	-27.8%
Other Larceny	3	1	200.0%	2	50.0%	10	6	66.7%	53	41	29.3%
Total:	6	4	50.0%	4	50.0%	17	23	-26.1%	104	104	0.0%
OTHER CRIME:											
Simple Assault	2	0	--	2	0.0%	6	3	100.0%	42	43	-2.3%
Drugs & Narcotics	1	1	0.0%	0	--	4	2	100.0%	22	13	69.2%
Vandalism	2	6	-66.7%	3	-33.3%	6	18	-66.7%	63	79	-20.3%
Intimidation/Threatening	1	0	--	2	-50.0%	10	8	25.0%	73	66	10.6%
Weapons Violation	0	0	--	0	--	1	1	0.0%	8	8	0.0%
Total:	6	7	-14.3%	7	-14.3%	27	32	-15.6%	208	209	-0.5%
Motor Vehicle Stops	33	51	-35.3%	19	73.7%	111	51	117.6%	790	555	42.3%
Confirmed Shots Fired	0	1	-100.0%	0	--	0	1	-100.0%	4	7	-42.9%



District 5 - Major Crimes


July 8 - July 21, 2024








Twoweeks2024MajorCrimes_July8_21_District5PatrolBeats

Offense


-  BURGLARY-BREAKING & ENTERING
-  MOTOR VEHICLE THEFT (NH STEAL)

-  District5Streets
-  District5BldgFootprints

- ### OBJECTID
-  17
 -  18
 -  19
 -  20
 -  <all other values>

No warranty is made by the New Haven Police as to the accuracy, reliability or completeness of these data. The listed addresses may not necessarily be the actual locations of the incidents, but are rather used as reference points. The New Haven Police assumes no responsibility arising from the use of this information.

Sources: Esri, Airbus DS, USGS, NGA, NASA, CGIAR, NRS, reference points, The New Haven Police, Geodastyrlesen, Rijkswaterstaat, GSA, Geoland, FEMA, Intermap and the GIS user community, Community Maps Contributors, MassGIS, UConn/CTDEEP, © OpenStreetMap, Microsoft, Esri, TomTom, Garmin, Satellite, Open Technologies, Inc, METI/NASA, USGS, EPA, NOAA, US Census Bureau, NOAA, USFWS



DISTRICT 5 - MAJOR CRIMES BETWEEN - JULY 8 - JULY 21 2024							
Inci_Id	Offense	Date_Rept	Streetnbr	Street	Hour_	Dow	Dist
24028294	BURGLARY-BREAKING & ENTERIN	7/12/2024	232	CEDAR ST	545	FR	5
24029516	BURGLARY-BREAKING & ENTERIN	7/20/2024	232	CEDAR ST	0	SA	5
24029118	BURGLARY-BREAKING & ENTERIN	7/17/2024	226	CEDAR ST	1848	WE	5
24028088	MOTOR VEHICLE THEFT (NH STEA	7/10/2024	1	PARK ST	2245	WE	5
24029642	MOTOR VEHICLE THEFT (NH STEA	7/21/2024	33	SYLVAN AVE	240	SU	5

WEEKLY CRIME / CFS COMPARISON REPORT

This report covers periods:

Current Week	7/15/2024	to	7/21/2024	(Monday-Sunday)
Prior Week	7/8/2024	to	7/14/2024	(Prior Week)
Last 4 Weeks	6/24/2024	to	7/21/2024	(28 Day Period)
Year to Date (YTD)	1/1/2024	to	7/21/2024	

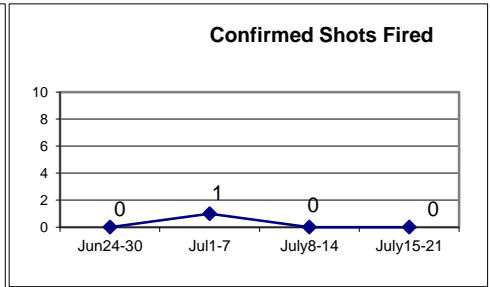
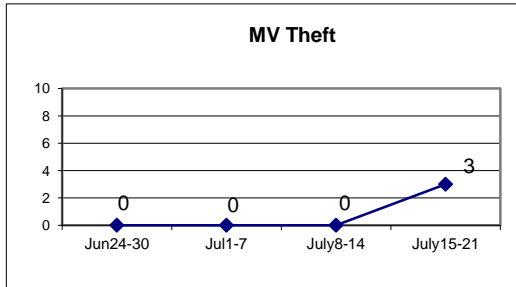
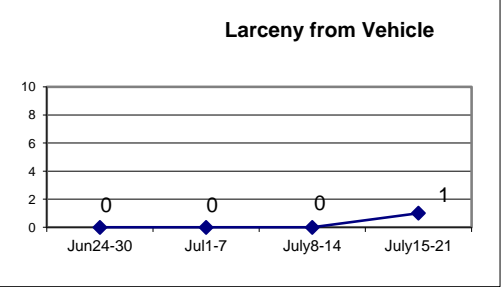
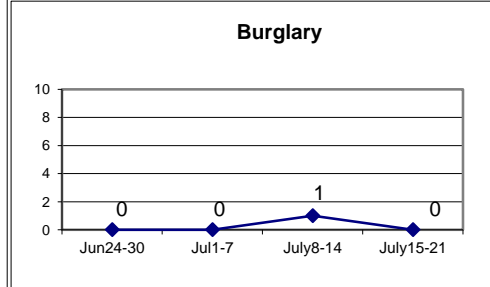
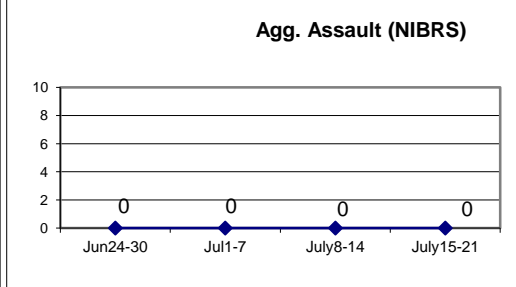
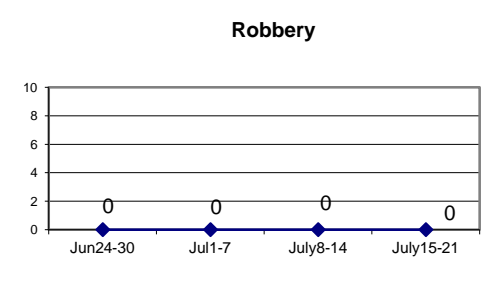


Each period is compared to the same period in the previous year.

DISTRICT 6 - DIXWELL

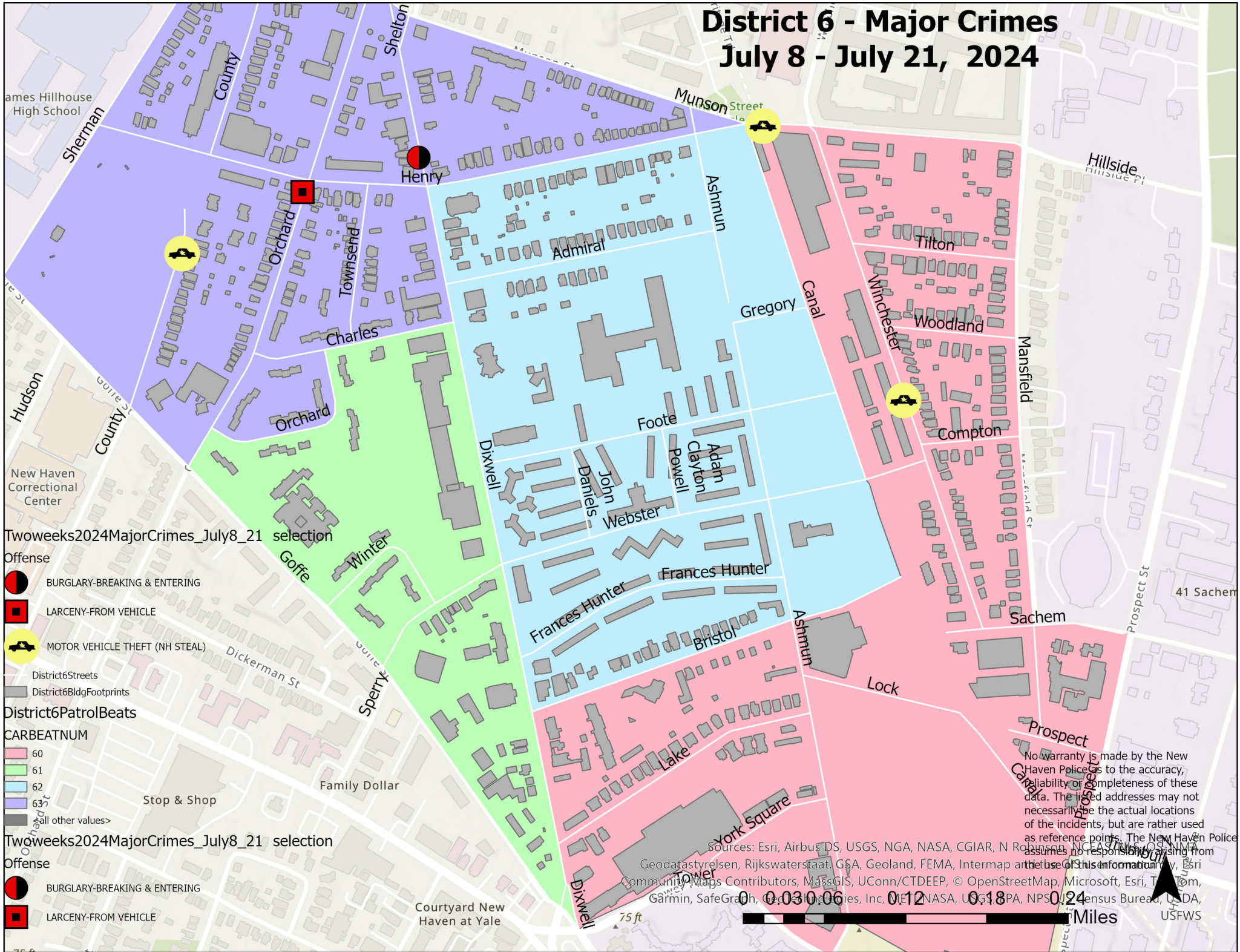
Incident Reports

	Week to Date			Prior Week		28 days			Year to Date		
	2024	2023	Cng	2024	Cng	2024	2023	Cng	2024	2023	Cng
VIOLENT CRIME:											
Murder Victims	0	0	--	0	--	1	0	--	1	0	--
Reported Rape Cases	0	0	--	0	--	0	0	--	2	0	--
Robbery with Firearm	0	0	--	0	--	0	0	--	0	0	--
Other Robbery	0	0	--	0	--	0	0	--	0	3	-100.0%
Assault with Firearm Victims	0	0	--	0	--	0	0	--	4	6	-33.3%
Agg. Assault (NIBRS)	0	0	--	0	--	0	0	--	9	7	28.6%
Total:	0	0	--	0	--	1	0	--	16	16	0.0%
PROPERTY CRIME:											
Burglary	0	0	--	1	-100.0%	1	0	--	5	8	-37.5%
MV Theft	3	0	--	0	--	3	6	-50.0%	12	16	-25.0%
Larceny from Vehicle	1	0	--	0	--	1	2	-50.0%	6	7	-14.3%
Other Larceny	1	0	--	1	0.0%	4	1	300.0%	30	28	7.1%
Total:	5	0	--	2	150.0%	9	9	0.0%	53	59	-10.2%
OTHER CRIME:											
Simple Assault	0	0	--	0	--	1	2	-50.0%	11	16	-31.3%
Drugs & Narcotics	0	0	--	0	--	0	2	-100.0%	3	3	0.0%
Vandalism	3	4	-25.0%	1	200.0%	10	10	0.0%	36	43	-16.3%
Intimidation/Threatening	0	0	--	1	-100.0%	3	4	-25.0%	27	34	-20.6%
Weapons Violation	0	0	--	0	--	2	0	--	7	2	250.0%
Total:	3	4	-25.0%	2	50.0%	16	18	-11.1%	84	98	-14.3%
Motor Vehicle Stops	1	13	-92.3%	14	-92.9%	21	13	61.5%	144	134	7.5%
Confirmed Shots Fired	0	0	--	0	--	1	3	-66.7%	7	12	-41.7%



District 6 - Major Crimes

July 8 - July 21, 2024



Twoweeks2024MajorCrimes_July8_21 selection

- Offense
- BURGLARY-BREAKING & ENTERING
 - LARCENY-FROM VEHICLE
 - MOTOR VEHICLE THEFT (NH STEAL)

District6Streets
District6BldgFootprints

District6PatrolBeats

CARBEATNUM

- 60
- 61
- 62
- 63
- all other values>

Twoweeks2024MajorCrimes_July8_21 selection

- Offense
- BURGLARY-BREAKING & ENTERING
 - LARCENY-FROM VEHICLE

No warranty is made by the New Haven Police as to the accuracy, reliability or completeness of these data. The listed addresses may not necessarily be the actual locations of the incidents, but are rather used as reference points. The New Haven Police assumes no responsibility for the use of this information.

Sources: Esri, Airbus DS, USGS, NGA, NASA, CGIAR, NRC, NCEAS, NIMA, Geodastylelsen, Rijkswaterstaat, GSA, Geoland, FEMA, Intermap and the use of this information by Esri Community Maps Contributors, MassGIS, UConn/CTDEEP, © OpenStreetMap, Microsoft, Esri, TomTom, Garmin, SafeGraph, © 2024 Intel, © 2024 NASA, US EPA, NPS, © 2024 Census Bureau, USDA, USFWS



DISTRICT 6 - MAJOR CRIMES BETWEEN - JULY 8 - JULY 21 2024							
Inci_Id	Offense	Date_Rept	Streetnbr	Street	Hour_	Dow	Dist
24027915	BURGLARY-BREAKING & ENTERING	7/10/2024	292	DIXWELL AVE	226	WE	6
24029183	LARCENY-FROM VEHICLE	7/18/2024	738	ORCHARD ST	909	WE	6
24028995	MOTOR VEHICLE THEFT (NH STEAL)	7/17/2024	181	COUNTY ST	712	TU	6
24028987	MOTOR VEHICLE THEFT (NH STEAL)	7/17/2024	150	MUNSON ST	1003	WE	6
24029216	MOTOR VEHICLE THEFT (NH STEAL)	7/18/2024	130	WINCHESTER	1315	TH	6

WEEKLY CRIME / CFS COMPARISON REPORT

This report covers periods:

Current Week	7/15/2024	to	7/21/2024	(Monday-Sunday)
Prior Week	7/8/2024	to	7/14/2024	(Prior Week)
Last 4 Weeks	6/24/2024	to	7/21/2024	(28 Day Period)
Year to Date (YTD)	1/1/2024	to	7/21/2024	

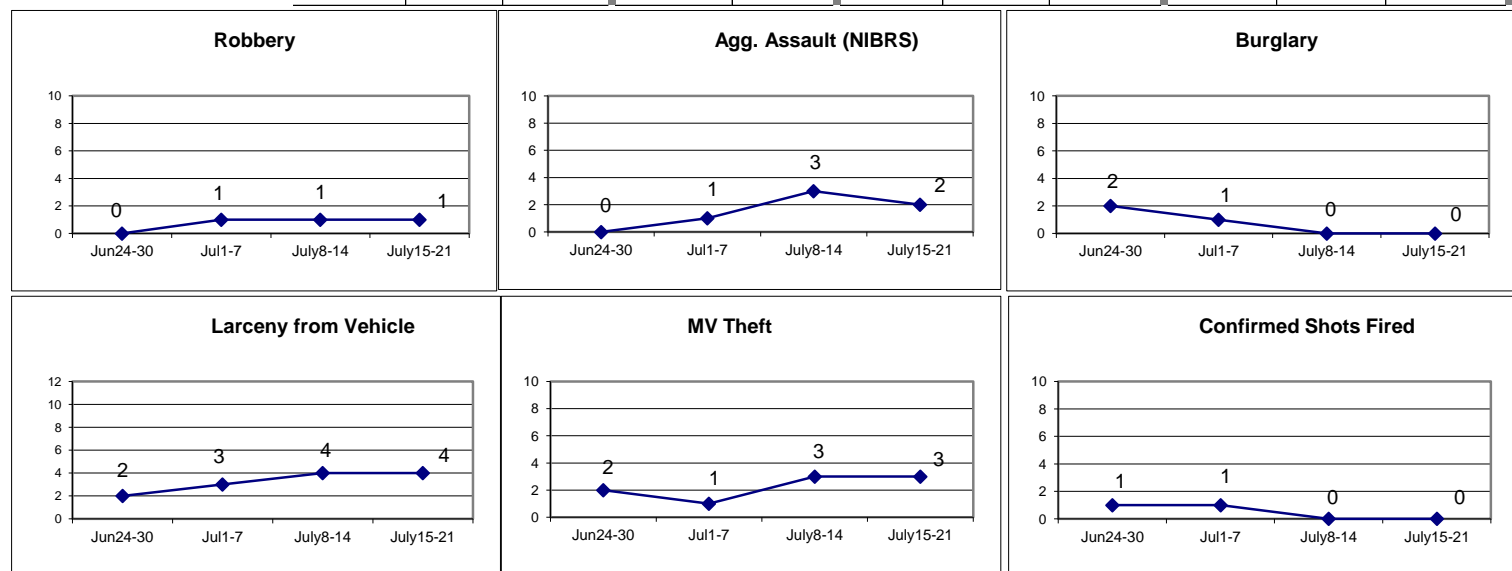


Each period is compared to the same period in the previous year.

DISTRICT 7 - NEWHALLVILLE

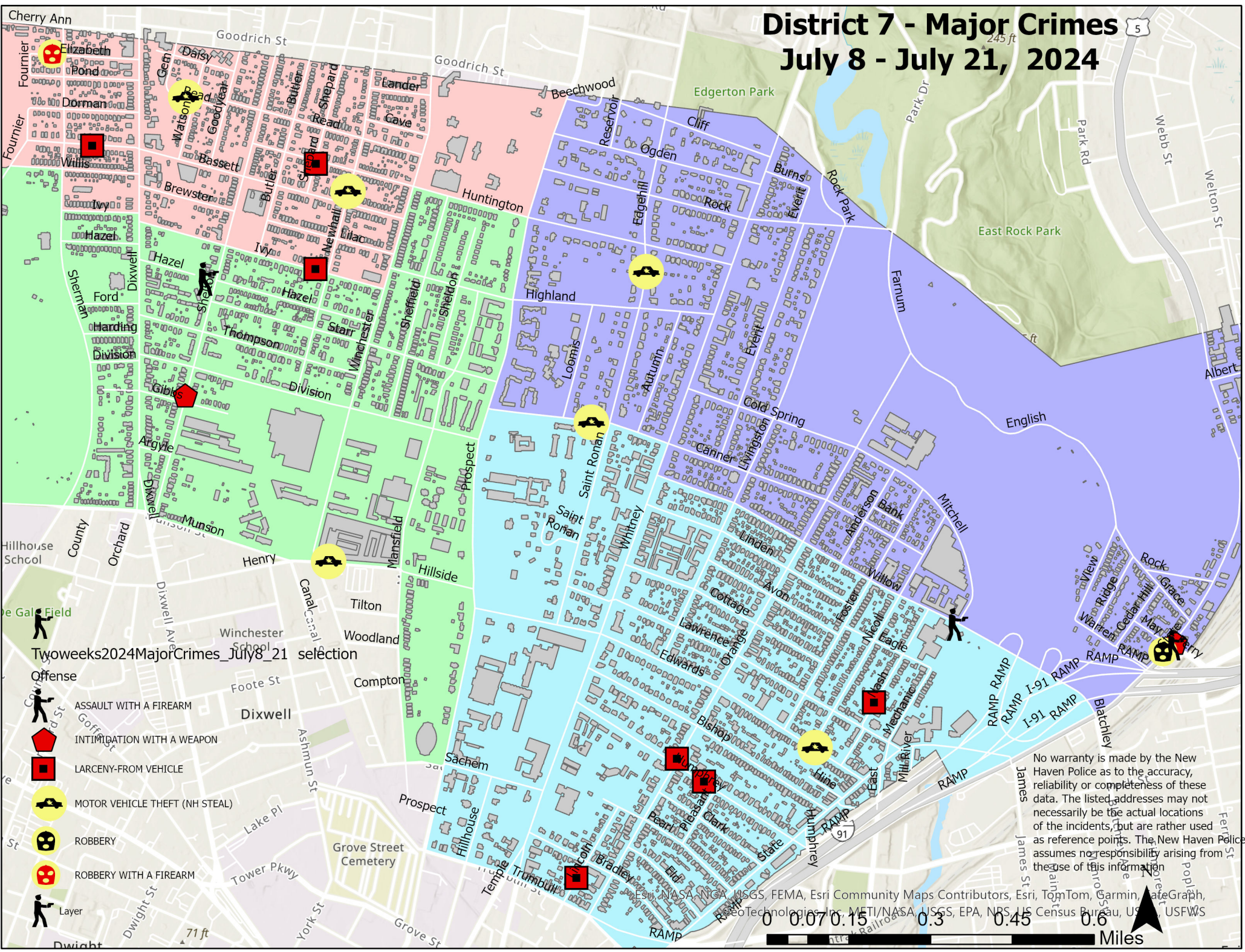
Incident Reports

	Week to Date			Prior Week		28 days			Year to Date		
	2024	2023	Cng	2024	Cng	2024	2023	Cng	2024	2023	Cng
VIOLENT CRIME:											
Murder Victims	0	0	--	0	--	0	0	--	1	2	-50.0%
Reported Rape Cases	0	0	--	0	--	0	0	--	3	0	--
Robbery with Firearm	1	0	--	0	--	1	0	--	5	5	0.0%
Other Robbery	0	0	--	1	-100.0%	2	3	-33.3%	5	11	-54.5%
Assault with Firearm Victims	1	1	0.0%	5	-80.0%	6	2	200.0%	15	7	114.3%
Agg. Assault (NIBRS)	2	2	0.0%	3	-33.3%	6	2	200.0%	21	14	50.0%
Total:	4	3	33.3%	9	-55.6%	15	7	114.3%	50	39	28.2%
PROPERTY CRIME:											
Burglary	0	0	--	0	--	3	6	-50.0%	28	35	-20.0%
MV Theft	3	7	-57.1%	3	0.0%	9	22	-59.1%	88	89	-1.1%
Larceny from Vehicle	4	2	100.0%	4	0.0%	13	9	44.4%	61	34	79.4%
Other Larceny	3	5	-40.0%	6	-50.0%	21	15	40.0%	165	132	25.0%
Total:	10	14	-28.6%	13	-23.1%	46	52	-11.5%	342	290	17.9%
OTHER CRIME:											
Simple Assault	1	1	0.0%	0	--	2	2	0.0%	40	25	60.0%
Drugs & Narcotics	0	0	--	0	--	0	2	-100.0%	6	6	0.0%
Vandalism	9	6	50.0%	11	-18.2%	35	33	6.1%	185	183	1.1%
Intimidation/Threatening	2	5	-60.0%	3	-33.3%	21	16	31.3%	105	131	-19.8%
Weapons Violation	0	0	--	0	--	0	0	--	12	11	9.1%
Total:	12	12	0.0%	14	-14.3%	58	53	9.4%	348	356	-2.2%
Motor Vehicle Stops	6	92	-93.5%	16	-62.5%	76	92	-17.4%	905	489	85.1%
Confirmed Shots Fired	0	1	-100.0%	0	--	2	8	-75.0%	19	32	-40.6%



District 7 - Major Crimes

July 8 - July 21, 2024



Twoweeks2024MajorCrimes_July8_21 selection

- Offense
- ASSAULT WITH A FIREARM
 - INTIMIDATION WITH A WEAPON
 - LARCENY-FROM VEHICLE
 - MOTOR VEHICLE THEFT (NH STEAL)
 - ROBBERY
 - ROBBERY WITH A FIREARM
 - Layer

No warranty is made by the New Haven Police as to the accuracy, reliability or completeness of these data. The listed addresses may not necessarily be the actual locations of the incidents, but are rather used as reference points. The New Haven Police assumes no responsibility arising from the use of this information.

© 2024 Esri, DeLorme, Garmin, IBM Corp., Intel, NAVTEQ, NAIP, NGA, USGS, FEMA, Esri Community Maps Contributors, Esri, TomTom, Garmin, TeleAtlas, Swire, NOAA, NPS, US Census Bureau, USGS, USFWS, Microsoft, and other contributors.

DISTRICT 7 - MAJOR CRIMES BETWEEN - JULY 8 - JULY 21 2024						
Inci_Id	Offense	Date_Rept	Streetnb	Street	Hour_Dow	Dist
24029656	ASSAULT WITH A FIREARM	7/21/2024		MITCHELL DR/WILLOW ST	309 SU	7
24028550	ASSAULT WITH A FIREARM	7/13/2024	160	HAZEL ST	2339 SA	7
24028546	ASSAULT WITH A FIREARM	7/13/2024		STATE ST / FERRY ST	2111 SA	7
24028625	INTIMIDATION WITH A WEAPON	7/14/2024	126	SHELTON AVE	1707 SU	7
24028743	INTIMIDATION WITH A WEAPON	7/15/2024	1331	STATE ST	1226 MO	7
24028308	LARCENY-FROM VEHICLE	7/12/2024	16	LINCOLN ST	1307 FR	7
24028275	LARCENY-FROM VEHICLE	7/12/2024	29	SHEPARD ST/HUNTINGTON S	859 FR	7
24028109	LARCENY-FROM VEHICLE	7/11/2024	347	HUMPHREY ST	922 TH	7
24027633	LARCENY-FROM VEHICLE	7/8/2024	61	IVY ST	1135 MO	7
24029173	LARCENY-FROM VEHICLE	7/18/2024	62	NASH ST	856 TH	7
24028907	LARCENY-FROM VEHICLE	7/16/2024	48	WARREN PL	1646 TU	7
24029689	LARCENY-FROM VEHICLE	7/21/2024	584	ORANGE ST	1106 SU	7
24029366	LARCENY-FROM VEHICLE	7/19/2024	276	BASSETT ST	1057 FR	7
24028463	MOTOR VEHICLE THEFT (NH STEAL	7/13/2024	55	EDWARDS ST/NICOLL ST	957 SA	7
24027692	MOTOR VEHICLE THEFT (NH STEAL	7/8/2024	115	MUNSON ST	1651 MO	7
24027662	MOTOR VEHICLE THEFT (NH STEAL	7/8/2024	320	CANNER ST	1348 MO	7
24028690	MOTOR VEHICLE THEFT (NH STEAL	7/15/2024	33	W READ ST	747 MO	7
24028792	MOTOR VEHICLE THEFT (NH STEAL	7/15/2024	278	NEWHALL ST	1639 MO	7
24029558	MOTOR VEHICLE THEFT (NH STEAL	7/20/2024	15	EDGEHILL RD	1455 SA	7
24027880	ROBBERY	7/9/2024	1306	STATE ST	1905 TU	7
24029315	ROBBERY WITH A FIREARM	7/18/2024	95	ELIZABETH ST	2301 TH	7

WEEKLY CRIME / CFS COMPARISON REPORT

This report covers periods:

Current Week	7/15/2024	to	7/21/2024	(Monday-Sunday)
Prior Week	7/8/2024	to	7/14/2024	(Prior Week)
Last 4 Weeks	6/24/2024	to	7/21/2024	(28 Day Period)
Year to Date (YTD)	1/1/2024	to	7/21/2024	

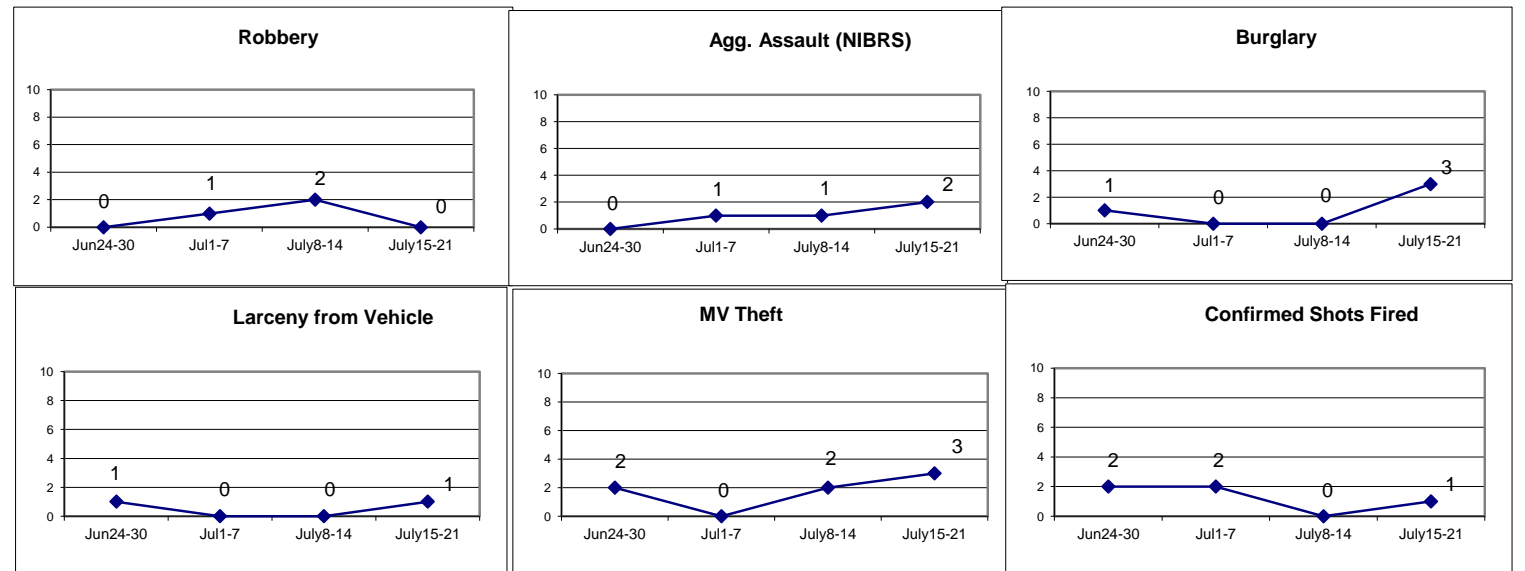


Each period is compared to the same period in the previous year.

DISTRICT 8 - FAIR HAVEN

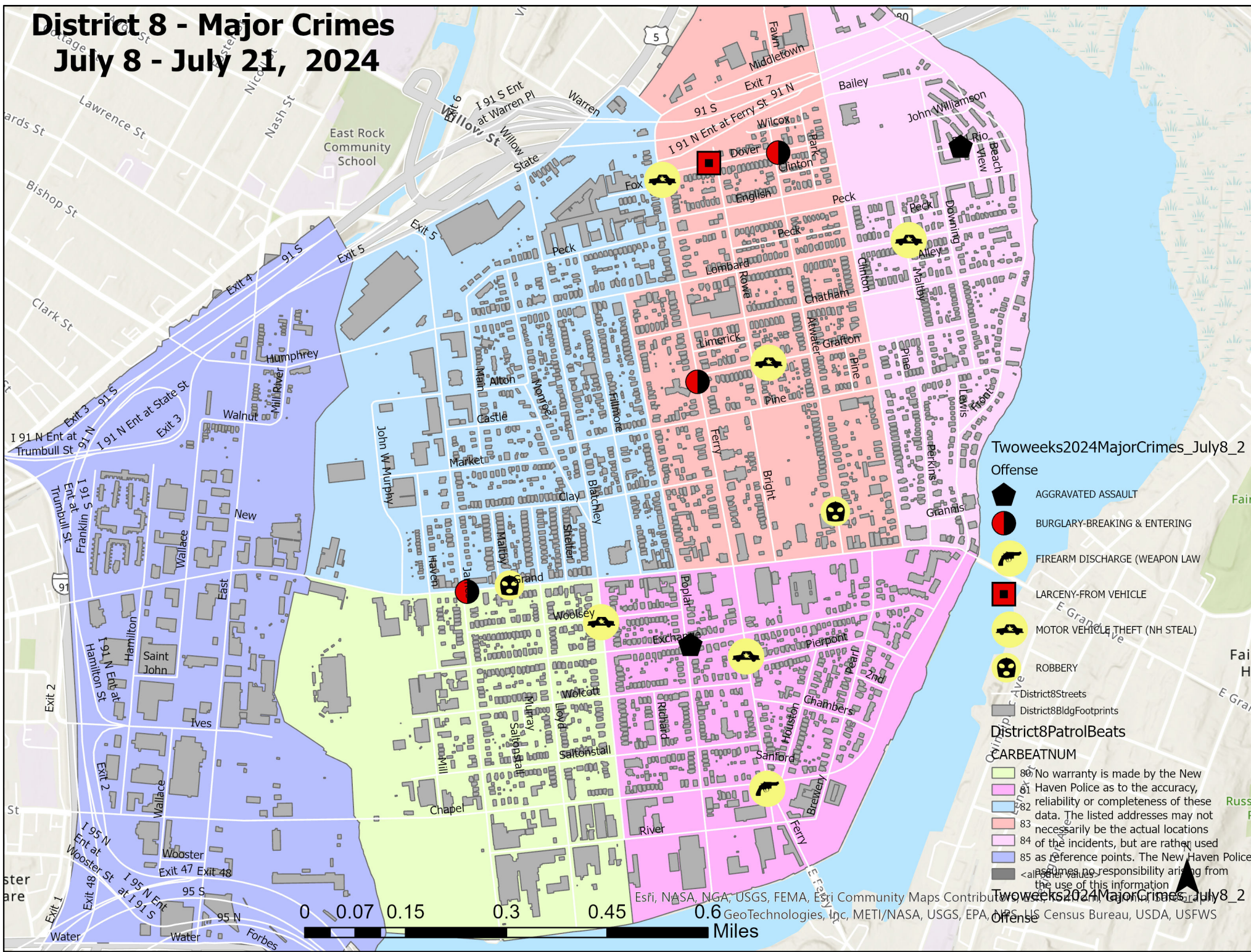
Incident Reports

	Week to Date			Prior Week		28 days			Year to Date		
	2024	2023	Cng	2024	Cng	2024	2023	Cng	2024	2023	Cng
VIOLENT CRIME:											
Murder Victims	0	0	--	0	--	0	2	-100.0%	1	5	-80.0%
Reported Rape Cases	0	0	--	0	--	0	0	--	3	1	200.0%
Robbery with Firearm	0	2	-100.0%	0	--	0	2	-100.0%	5	4	25.0%
Other Robbery	0	2	-100.0%	2	-100.0%	3	4	-25.0%	15	17	-11.8%
Assault with Firearm Victims	0	0	--	0	--	1	1	0.0%	4	4	0.0%
Agg. Assault (NIBRS)	2	0	--	1	100.0%	4	2	100.0%	16	15	6.7%
Total:	2	4	-50.0%	3	-33.3%	8	11	-27.3%	44	46	-4.3%
PROPERTY CRIME:											
Burglary	3	0	--	0	--	4	2	100.0%	55	35	57.1%
MV Theft	3	0	--	2	50.0%	7	7	0.0%	54	64	-15.6%
Larceny from Vehicle	1	1	0.0%	0	--	2	3	-33.3%	27	25	8.0%
Other Larceny	1	3	-66.7%	5	-80.0%	10	13	-23.1%	82	107	-23.4%
Total:	8	4	100.0%	7	14.3%	23	25	-8.0%	218	231	-5.6%
OTHER CRIME:											
Simple Assault	2	4	-50.0%	2	0.0%	5	9	-44.4%	29	47	-38.3%
Drugs & Narcotics	1	1	0.0%	1	0.0%	4	4	0.0%	42	30	40.0%
Vandalism	3	2	50.0%	5	-40.0%	15	22	-31.8%	90	110	-18.2%
Intimidation/Threatening	7	5	40.0%	6	16.7%	21	23	-8.7%	147	158	-7.0%
Weapons Violation	0	0	--	0	--	2	2	0.0%	9	13	-30.8%
Total:	13	12	8.3%	14	-7.1%	47	60	-21.7%	317	358	-11.5%
Motor Vehicle Stops	18	92	-80.4%	10	80.0%	72	76	-5.3%	825	1,331	-38.0%
Confirmed Shots Fired	1	2	-50.0%	0	--	5	3	66.7%	17	23	-26.1%



















District 8 - Major Crimes

July 8 - July 21, 2024



Twoweeks2024MajorCrimes_July8_2

- Offense**
-  AGGRAVATED ASSAULT
 -  BURGLARY-BREAKING & ENTERING
 -  FIREARM DISCHARGE (WEAPON LAW)
 -  LARCENY-FROM VEHICLE
 -  MOTOR VEHICLE THEFT (NH STEAL)
 -  ROBBERY
 -  District8Streets
 -  District8BldgFootprints

- District8PatrolBeats**
- CARBEATNUM**
-  80 No warranty is made by the New
 -  81 Haven Police as to the accuracy,
 -  82 reliability or completeness of these
 -  83 data. The listed addresses may not
 -  84 necessarily be the actual locations
 -  85 of the incidents, but are rather used
 -  86 as reference points. The New Haven Police
 -  87 assumes no responsibility arising from
 - 88 the use of this information
- Twoweeks2024MajorCrimes_July8_2



DISTRICT 8 - MAJOR CRIMES BETWEEN - JULY 8 - JULY 21 2024							
Inci_Id	Offense	Date_Rept	Streetnbr	Street	Hour	Dow	Dist
24029136	AGGRAVATED ASSAULT	7/17/2024	38	DEL RIO DR	2050	WE	8
24029160	AGGRAVATED ASSAULT	7/18/2024	200	EXCHANGE ST/POPLAF	507	TH	8
24029379	BURGLARY-BREAKING & ENTERING	7/19/2024	480	FERRY ST	1136	SU	8
24028698	BURGLARY-BREAKING & ENTERING	7/15/2024	396	GRAND AVE/JAMES ST	730	MO	8
24028773	BURGLARY-BREAKING & ENTERING	7/15/2024	160	DOVER ST	1505	MO	8
24028752	FIREARM DISCHARGE (WEAPON LAW VIOLATI	7/15/2024	164	FERRY ST	1457	MO	8
24029167	LARCENY-FROM VEHICLE	7/18/2024	207	DOVER ST	825	TH	8
24027878	MOTOR VEHICLE THEFT (NH STEAL)	7/9/2024	216	BLATCHLEY AVE/WOC	1954	TU	8
24028563	MOTOR VEHICLE THEFT (NH STEAL)	7/14/2024	134	GRAFTON ST	353	SU	8
24029014	MOTOR VEHICLE THEFT (NH STEAL)	7/17/2024	120	LOMBARD ST/MALTBY	1103	TU	8
24029289	MOTOR VEHICLE THEFT (NH STEAL)	7/18/2024	264	FERRY ST	1810	TH	8
24029363	MOTOR VEHICLE THEFT (NH STEAL)	7/19/2024	645	FERRY ST	1011	FR	8
24028229	ROBBERY	7/11/2024	26	ATWATER ST	2122	TH	8
24028562	ROBBERY	7/14/2024	369	GRAND AVE	240	SU	8

This report covers periods:

Current Week	7/15/2024	to	7/21/2024	(Monday-Sunday)
Prior Week	7/8/2024	to	7/14/2024	(Prior Week)
Last 4 Weeks	6/24/2024	to	7/21/2024	(28 Day Period)
Year to Date (YTD)	1/1/2024	to	7/21/2024	

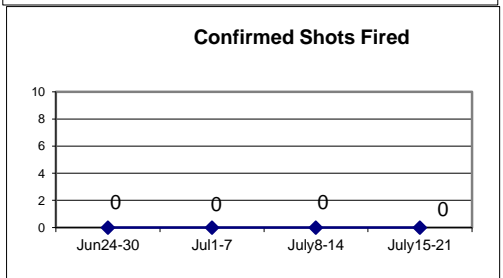
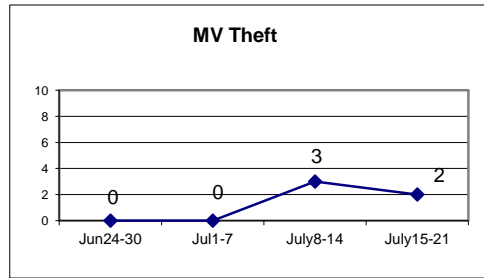
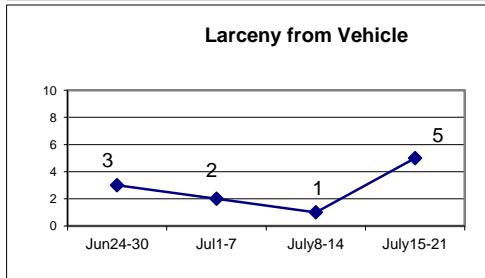
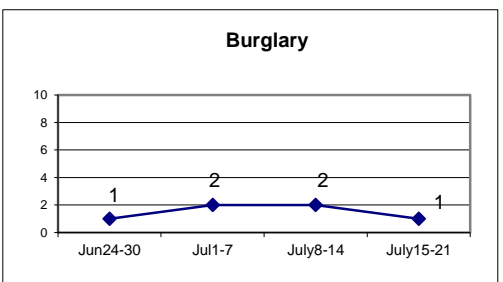
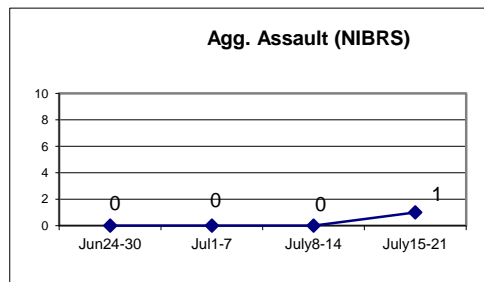
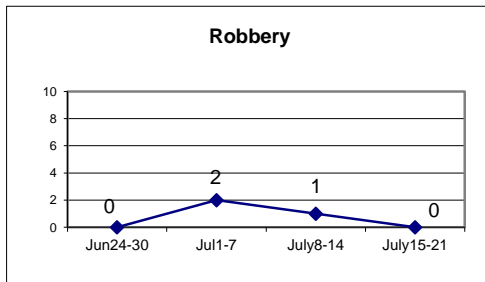


Each period is compared to the same period in the previous year.

DISTRICT 9 - EAST SHORE

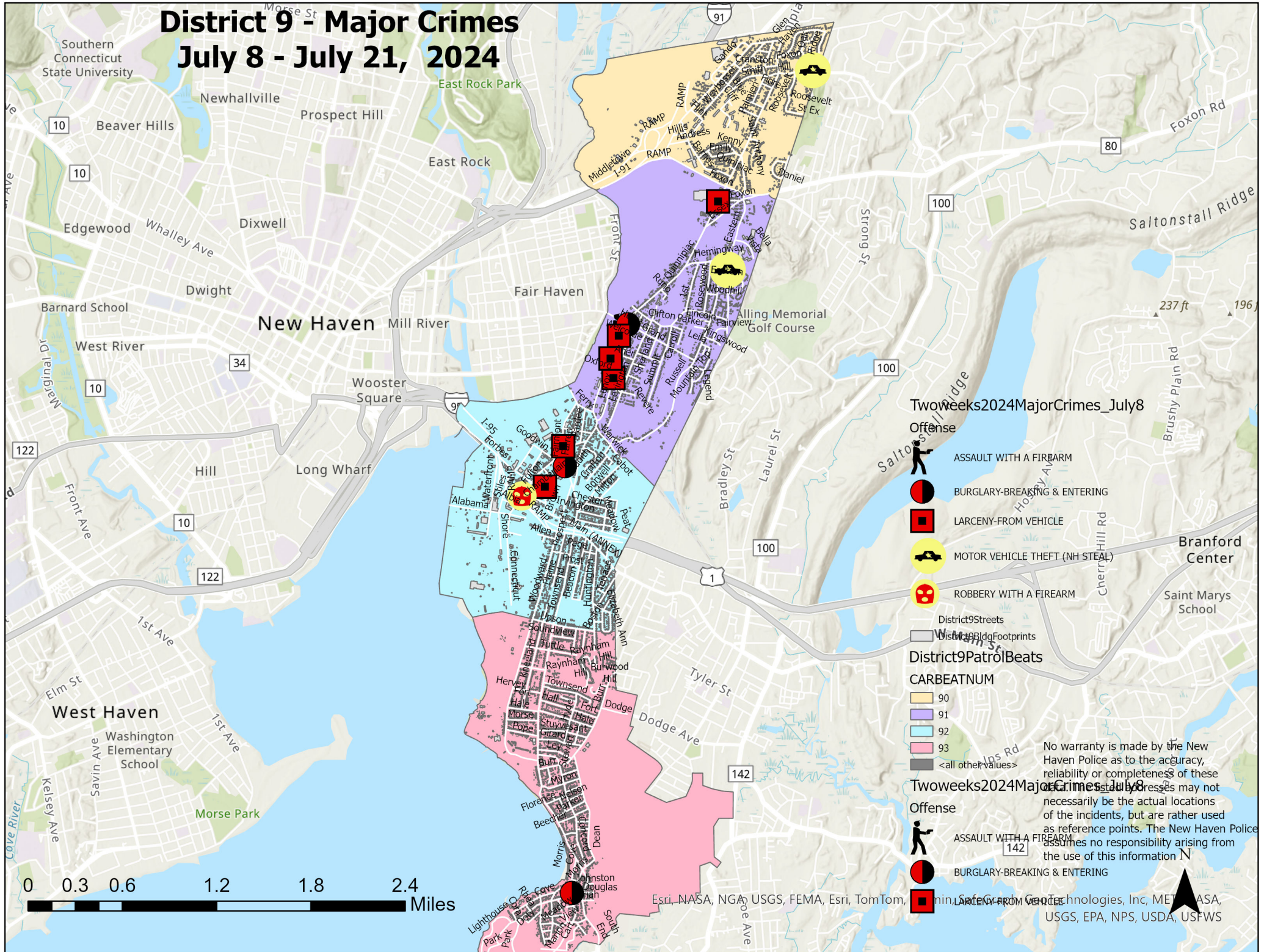
Incident Reports

	Week to Date			Prior Week		28 days			Year to Date		
	2024	2023	Cng	2024	Cng	2024	2023	Cng	2024	2023	Cng
VIOLENT CRIME:											
Murder Victims	1	0	--	0	--	1	0	--	2	1	100.0%
Reported Rape Cases	0	0	--	0	--	0	1	-100.0%	1	3	-66.7%
Robbery with Firearm	0	3	-100.0%	1	-100.0%	2	4	-50.0%	4	4	0.0%
Other Robbery	0	0	--	0	--	1	0	--	5	2	150.0%
Assault with Firearm Victims	1	0	--	0	--	1	0	--	2	2	0.0%
Agg. Assault (NIBRS)	1	1	0.0%	0	--	1	2	-50.0%	8	11	-27.3%
Total:	3	4	-25.0%	1	200.0%	6	7	-14.3%	22	23	-4.3%
PROPERTY CRIME:											
Burglary	1	0	--	2	-50.0%	6	4	50.0%	31	25	24.0%
MV Theft	2	2	0.0%	3	-33.3%	5	9	-44.4%	60	74	-18.9%
Larceny from Vehicle	5	2	150.0%	1	400.0%	11	8	37.5%	43	33	30.3%
Other Larceny	3	13	-76.9%	2	50.0%	14	39	-64.1%	119	254	-53.1%
Total:	11	17	-35.3%	8	37.5%	36	60	-40.0%	253	386	-34.5%
OTHER CRIME:											
Simple Assault	2	0	--	1	100.0%	6	5	20.0%	42	30	40.0%
Drugs & Narcotics	1	0	--	0	--	1	0	--	5	7	-28.6%
Vandalism	6	0	--	8	-25.0%	23	19	21.1%	109	132	-17.4%
Intimidation/Threatening	9	5	80.0%	8	12.5%	27	17	58.8%	152	169	-10.1%
Weapons Violation	0	0	--	0	--	1	1	0.0%	10	10	0.0%
Total:	18	5	260.0%	17	5.9%	58	42	38.1%	318	348	-8.6%
Motor Vehicle Stops	52	208	-75.0%	52	0.0%	156	208	-25.0%	1424	1,133	25.7%
Confirmed Shots Fired	0	2	-100.0%	0	--	0	2	-100.0%	4	17	-76.5%








District 9 - Major Crimes

July 8 - July 21, 2024






TwoWeeks2024MajorCrimes_July8

- Offense
-  ASSAULT WITH A FIREARM
 -  BURGLARY-BREAKING & ENTERING
 -  LARCENY-FROM VEHICLE
 -  MOTOR VEHICLE THEFT (NH STEAL)
 -  ROBBERY WITH A FIREARM

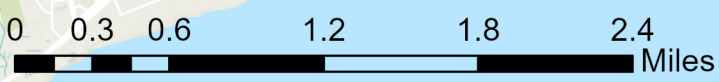
- District9Streets
- District9BldgFootprints
- District9PatrolBeats
- CARBEATNUM
-  90
 -  91
 -  92
 -  93
 -  <all other values>

TwoWeeks2024MajorCrimes_July8

Offense

-  ASSAULT WITH A FIREARM
-  BURGLARY-BREAKING & ENTERING
-  LARCENY-FROM VEHICLE

No warranty is made by the New Haven Police as to the accuracy, reliability or completeness of these addresses. These addresses may not necessarily be the actual locations of the incidents, but are rather used as reference points. The New Haven Police assumes no responsibility arising from the use of this information.



DISTRICT 9 -MAJOR CRIMES BETWEEN - JULY 8 - JULY 21 2024							
Inci_Id	Offense	Date_Rept	Streetnbr	Street	Hour_	Dow	Dist
24029640	ASSAULT WITH A FIREARM	7/21/2024	641	QUINNIPIAC AVE	33	SU	9
24028622	BURGLARY-BREAKING & ENTERING	7/14/2024	70	FAIRMONT AVE	1639	SU	9
24028606	BURGLARY-BREAKING & ENTERING	7/14/2024	46	E GRAND AVE	1102	SU	9
24029214	BURGLARY-BREAKING & ENTERING	7/18/2024	430	LIGHTHOUSE RD	1039	TH	9
24027944	LARCENY-FROM VEHICLE	7/10/2024	1198	QUINNIPIAC AVE	1107	WE	9
24028915	LARCENY-FROM VEHICLE	7/16/2024	135	FAIRMONT AVE	850	TU	9
24029354	LARCENY-FROM VEHICLE	7/19/2024	16	CHAMBERLAIN S'	832	FR	9
24029027	LARCENY-FROM VEHICLE	7/17/2024	161	LENOX ST	1218	WE	9
24028841	LARCENY-FROM VEHICLE	7/16/2024	621	QUINNIPIAC AVE	547	TU	9
24028846	LARCENY-FROM VEHICLE	7/16/2024	539	QUINNIPIAC AVE	846	TU	9
24028074	MOTOR VEHICLE THEFT (NH STEAL)	7/10/2024	0	CLIFTON ST	2312	WE	9
24028469	MOTOR VEHICLE THEFT (NH STEAL)	7/13/2024	40	FOXON HILL RD	955	SA	9
24027821	MOTOR VEHICLE THEFT (NH STEAL)	7/9/2024	321	EASTERN ST	1119	TU	9
24029154	MOTOR VEHICLE THEFT (NH STEAL)	7/18/2024	311	EASTERN ST	118	TH	9
24029468	MOTOR VEHICLE THEFT (NH STEAL)	7/19/2024	315	EASTERN ST	1953	FR	9
24027884	ROBBERY WITH A FIREARM	7/9/2024	140	FULTON ST	1952	TU	9

WEEKLY CRIME / CFS COMPARISON REPORT

This report covers periods:

Current Week	7/15/2024	to	7/21/2024	(Monday-Sunday)
Prior Week	7/8/2024	to	7/14/2024	(Prior Week)
Last 4 Weeks	6/24/2024	to	7/21/2024	(28 Day Period)
Year to Date (YTD)	1/1/2024	to	7/21/2024	

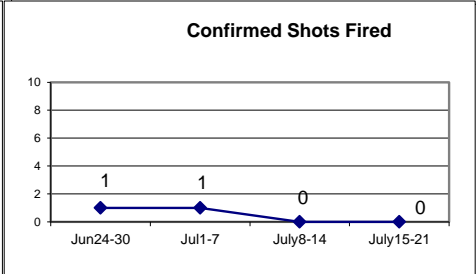
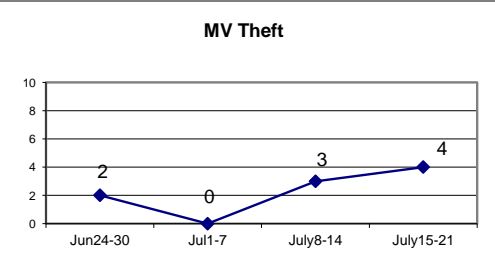
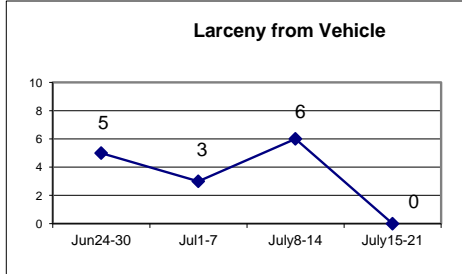
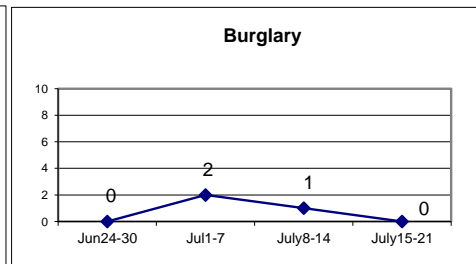
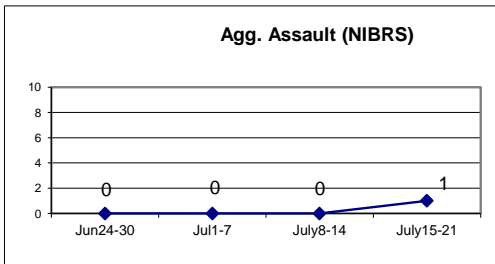
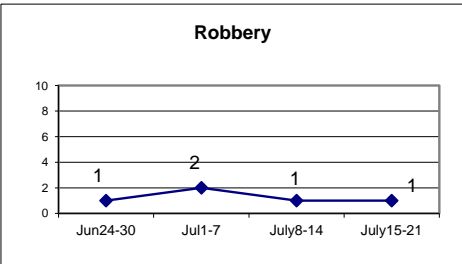


Each period is compared to the same period in the previous year.

DISTRICT 10 - BEAVER HILL

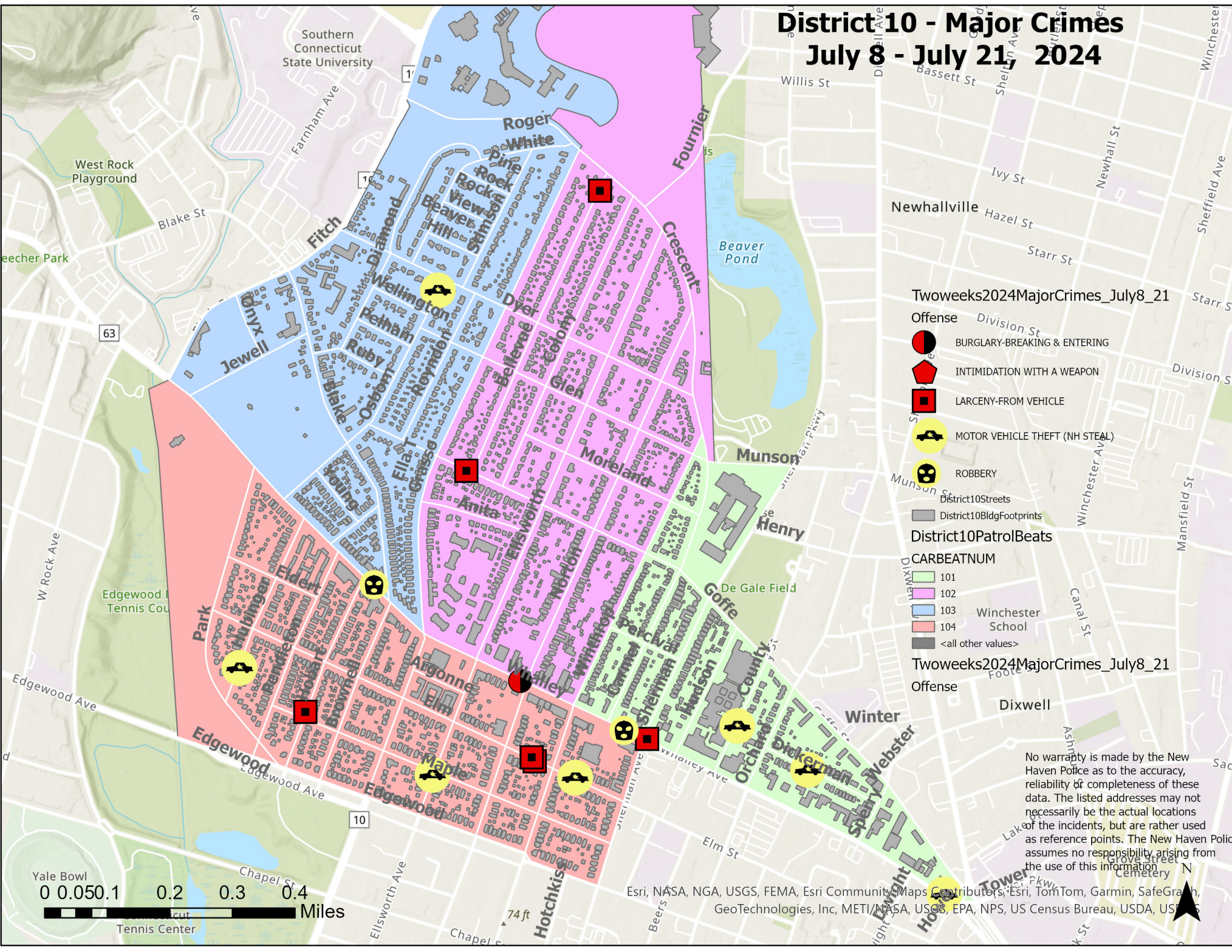
Incident Reports

	Week to Date			Prior Week		28 days			Year to Date		
	2024	2023	Cng	2024	Cng	2024	2023	Cng	2024	2023	Cng
VIOLENT CRIME:											
Murder Victims	0	0	--	0	--	0	0	--	2	3	-33.3%
Reported Rape Cases	0	0	--	0	--	0	0	--	0	0	--
Robbery with Firearm	0	0	--	0	--	2	2	0.0%	4	3	33.3%
Other Robbery	1	2	-50.0%	1	0.0%	3	3	0.0%	11	9	22.2%
Assault with Firearm Victims	0	0	--	0	--	0	0	--	2	4	-50.0%
Agg. Assault (NIBRS)	1	0	--	0	--	1	1	0.0%	13	14	-7.1%
Total:	2	2	0.0%	1	100.0%	6	6	0.0%	32	33	-3.0%
PROPERTY CRIME:											
Burglary	0	1	-100.0%	1	-100.0%	3	2	50.0%	12	18	-33.3%
MV Theft	4	3	33.3%	3	33.3%	9	12	-25.0%	47	81	-42.0%
Larceny from Vehicle	0	3	-100.0%	6	-100.0%	14	9	55.6%	40	20	100.0%
Other Larceny	3	1	200.0%	8	-62.5%	16	7	128.6%	107	102	4.9%
Total:	7	8	-12.5%	18	-61.1%	42	30	40.0%	206	221	-6.8%
OTHER CRIME:											
Simple Assault	0	0	--	1	-100.0%	1	2	-50.0%	25	31	-19.4%
Drugs & Narcotics	0	1	-100.0%	0	--	1	1	0.0%	8	12	-33.3%
Vandalism	6	4	50.0%	18	-66.7%	31	23	34.8%	132	145	-9.0%
Intimidation/Threatening	1	3	-66.7%	2	-50.0%	7	10	-30.0%	62	77	-19.5%
Weapons Violation	1	0	--	0	--	2	3	-33.3%	8	9	-11.1%
Total:	8	8	0.0%	21	-61.9%	42	39	7.7%	235	274	-14.2%
Motor Vehicle Stops	10	123	-91.9%	19	-47.4%	67	123	-45.5%	547	745	-26.6%
Confirmed Shots Fired	0	0	--	0	--	2	3	-33.3%	9	17	-47.1%








District 10 - Major Crimes

July 8 - July 21, 2024








Twoweeks2024MajorCrimes_July8_21

- Offense
-  BURGLARY-BREAKING & ENTERING
 -  INTIMIDATION WITH A WEAPON
 -  LARCENY-FROM VEHICLE
 -  MOTOR VEHICLE THEFT (NH STEAL)
 -  ROBBERY

District10Streets

District10BldgFootprints

District10PatrolBeats

- CARBEATNUM
-  101
 -  102
 -  103 Winchester School
 -  104
 -  <all other values>

Twoweeks2024MajorCrimes_July8_21

Offense

No warranty is made by the New Haven Police as to the accuracy, reliability or completeness of these data. The listed addresses may not necessarily be the actual locations of the incidents, but are rather used as reference points. The New Haven Police assumes no responsibility arising from the use of this information.

DISTRICT 10 - MAJOR CRIMES BETWEEN - JULY 8 - JULY 21 2024						
Inci_Id	Offense	Date_Rept	Streetnbr	Street	Hour_Dow	Dist
24027602	BURGLARY-BREAKING & ENTERING	7/8/2024	386	WHALLEY AVE	759 MO	10
24029647	INTIMIDATION WITH A WEAPON	7/21/2024	1	WHALLEY AVE	402 SU	10
24028482	LARCENY-FROM VEHICLE	7/13/2024	42	HOBART ST	1304 SA	10
24028306	LARCENY-FROM VEHICLE	7/12/2024	505	BELLEVUE RD	1247 FR	10
24028280	LARCENY-FROM VEHICLE	7/12/2024	726	ELM ST	815 FR	10
24028158	LARCENY-FROM VEHICLE	7/11/2024	293	WHALLEY AVE/S	1439 TH	10
24028272	LARCENY-FROM VEHICLE	7/12/2024	192	GOFFE TER	713 FR	10
24028276	LARCENY-FROM VEHICLE	7/12/2024	731	ELM ST	811 FR	10
24028470	MOTOR VEHICLE THEFT (NH STEAL)	7/13/2024	62	DICKERMAN ST	1120 SA	10
24027591	MOTOR VEHICLE THEFT (NH STEAL)	7/8/2024	29	HUBINGER ST	731 MO	10
24027836	MOTOR VEHICLE THEFT (NH STEAL)	7/9/2024	695	ELM ST	1500 TU	10
24028782	MOTOR VEHICLE THEFT (NH STEAL)	7/15/2024	182	ELLSWORTH AVI	1735 MO	10
24028785	MOTOR VEHICLE THEFT (NH STEAL)	7/15/2024	220	OSBORN AVE	1723 MO	10
24029650	MOTOR VEHICLE THEFT (NH STEAL)	7/21/2024	35	COUNTY ST	506 SU	10
24029151	MOTOR VEHICLE THEFT (NH STEAL)	7/17/2024	1	WHALLEY AVE	2313 WE	10
24028661	ROBBERY	7/14/2024	306	WHALLEY AVE	2338 SU	10
24028827	ROBBERY	7/15/2024	535	WHALLEY AVE	2352 TU	10