

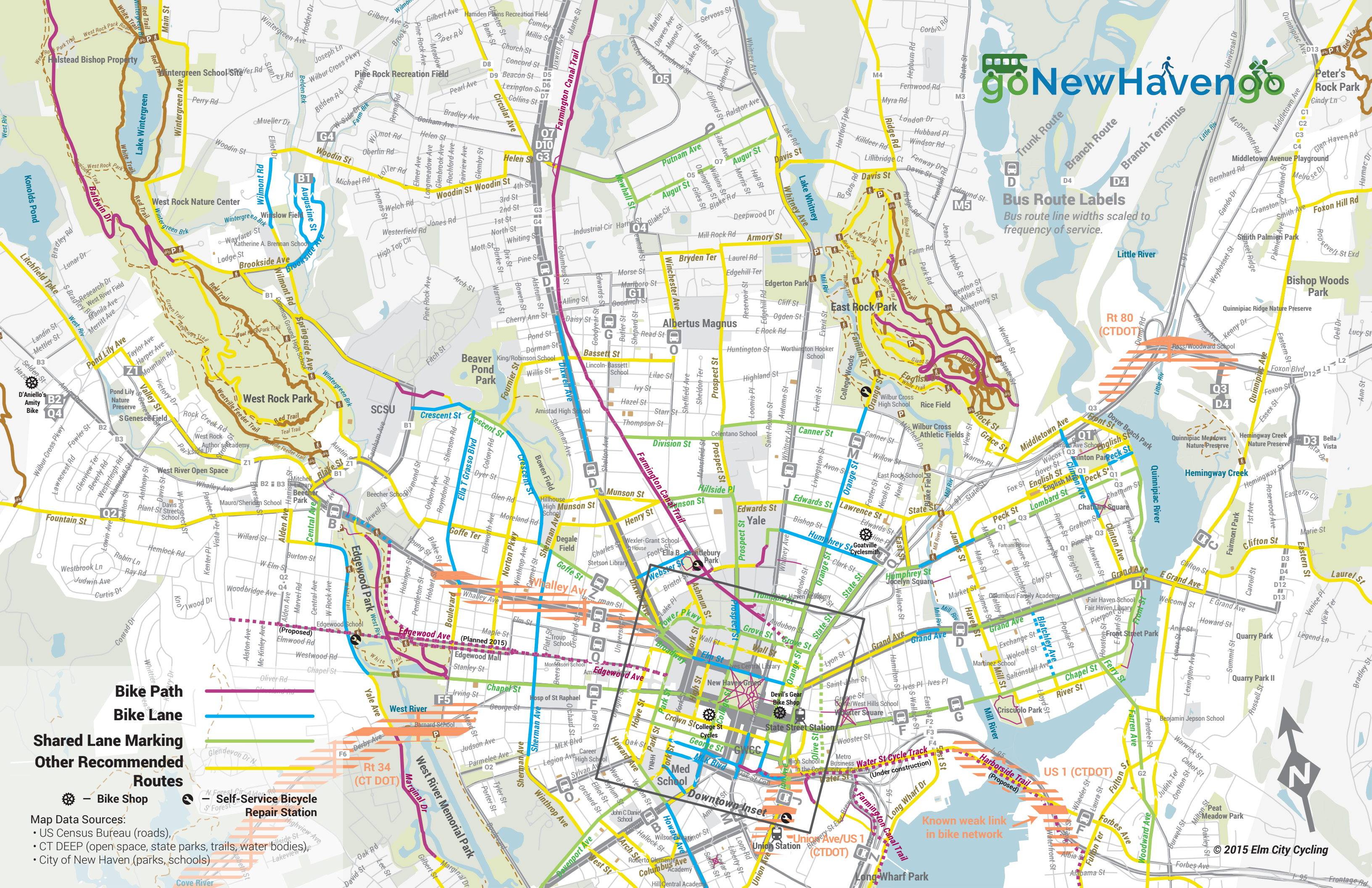


Bus Route Labels
 Bus route line widths scaled to frequency of service.

-  Bike Shop
-  Self-Service Bicycle Repair Station
- Bike Path** (thick purple line)
- Bike Lane** (thick blue line)
- Shared Lane Marking** (thick green line)
- Other Recommended Routes** (thick yellow line)

Map Data Sources:
 • US Census Bureau (roads),
 • CT DEEP (open space, state parks, trails, water bodies),
 • City of New Haven (parks, schools)



Known weak link in bike network



Known weak link in bike network

Bus Route Labels
 Bus route line widths scaled to frequency of service.

Bike Path —————
Bike Lane —————
Shared Lane Markings —————
Other Recommended Routes —————

— Bike Shop — Self-Service Bicycle Repair Station

For commuter information visit goNHgo.org and ctrides.com
 To get involved with bike advocacy, give feedback on the map, or inquire about sponsorship opportunities visit elmcitycycling.org



SPECIAL EDITION

BIKE MAP

with bus route labels

Designed by Brian Tang for Elm City Cycling
 Printed by New Haven Transportation, Traffic & Parking Department for go New Haven go

© 2015 Elm City Cycling