

**WEEKLY CRIME / CFS COMPARISON REPORT**

**Note:** These numbers are the crime statistics as presented at Department's CompStat meetings and are not the final numbers reported to the State of Connecticut for NIBRS reporting purposes

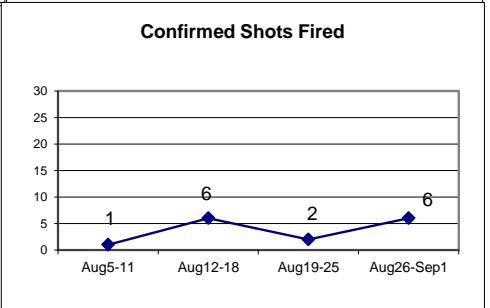
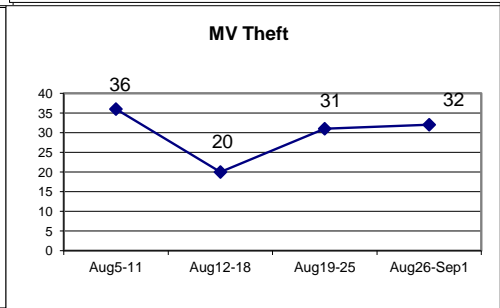
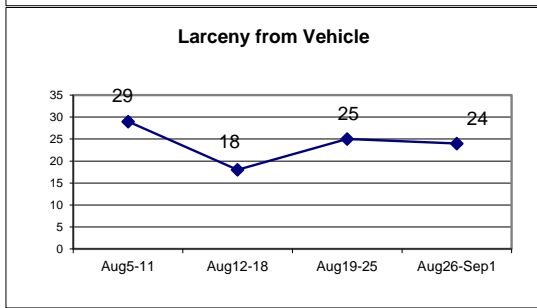
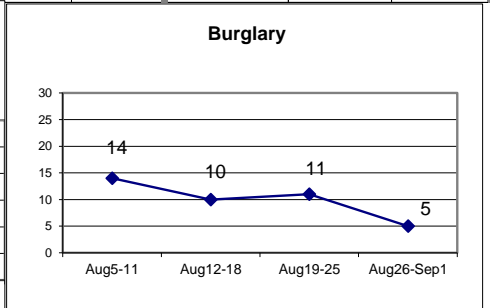
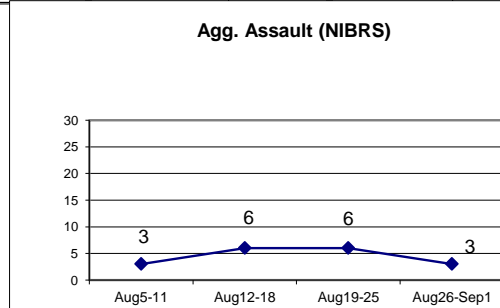
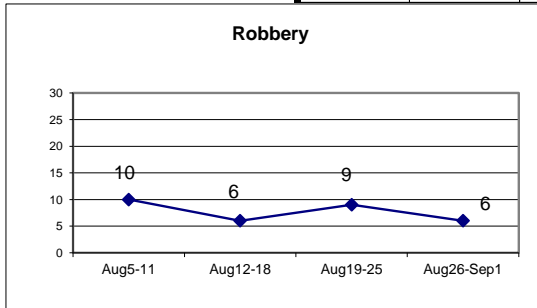
This report covers periods:

<b>Current Week</b>	<b>8/26/2024</b>	<b>to</b>	<b>9/1/2024</b>	(Monday-Sunday)
<b>Prior Week</b>	<b>8/19/2024</b>	<b>to</b>	<b>8/25/2024</b>	(Prior Week)
<b>Last 4 Weeks</b>	<b>8/5/2024</b>	<b>to</b>	<b>9/1/2024</b>	(28 Day Period)
<b>Year to Date (YTD)</b>	<b>1/1/2024</b>	<b>to</b>	<b>9/1/2024</b>	



Each period is compared to the same period in the previous year.

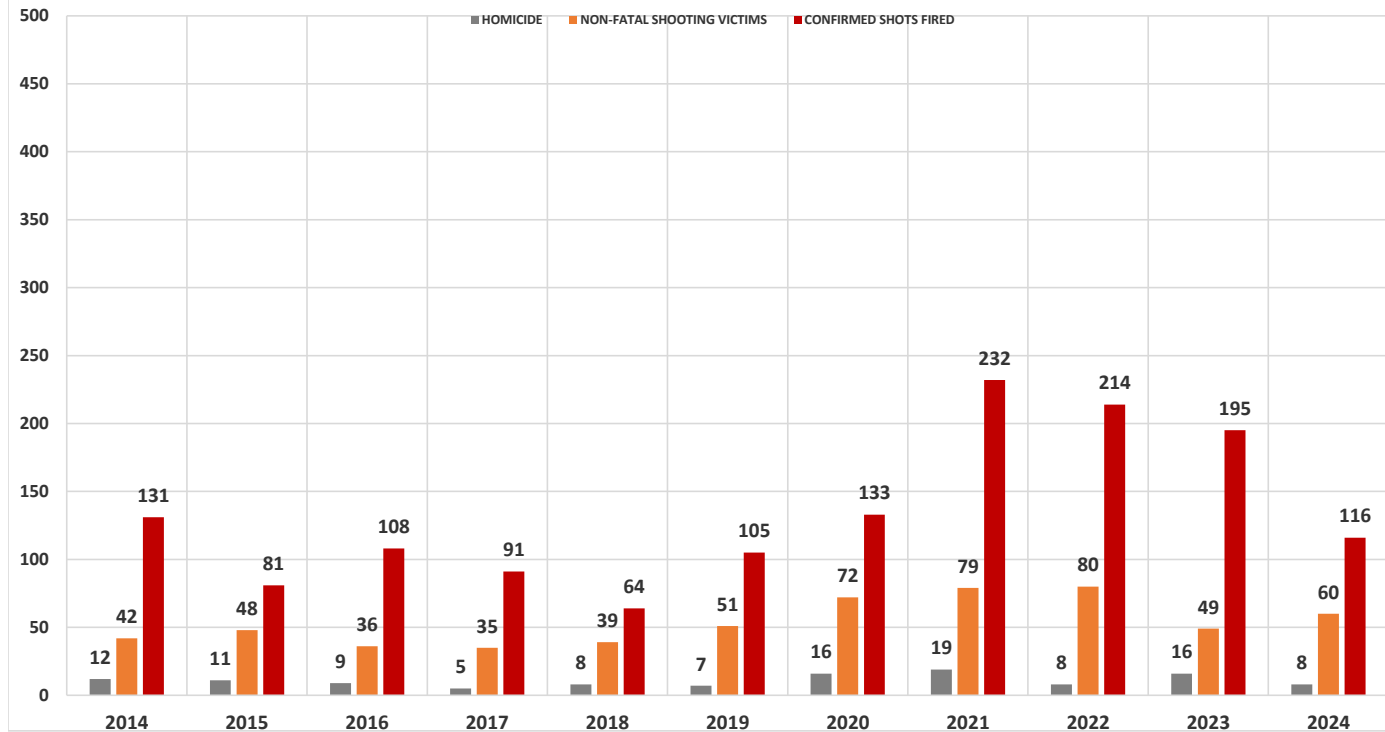
Citywide											
Incident Reports											
	Week to Date			Prior Week		28 days			Year to Date		
	2024	2023	Cng	2024	Cng	2024	2023	Cng	2024	2023	Cng
<b>VIOLENT CRIME:</b>											
Murder Victims	0	0	--	0	--	0	2	-100.0%	8	16	-50.0%
Reported Rape Cases	0	1	-100.0%	2	-100.0%	2	3	-33.3%	26	22	18.2%
Robbery with Firearm	2	1	100.0%	5	-60.0%	9	9	0.0%	47	57	-17.5%
Other Robbery	4	3	33.3%	4	0.0%	22	13	69.2%	108	111	-2.7%
Assault with Firearm Victims	2	4	-50.0%	3	-33.3%	8	11	-27.3%	60	49	22.4%
Agg. Assault (NIBRS)	3	5	-40.0%	6	-50.0%	18	18	0.0%	170	152	11.8%
<b>Total:</b>	<b>11</b>	<b>14</b>	<b>-21.4%</b>	<b>20</b>	<b>-45.0%</b>	<b>59</b>	<b>56</b>	<b>5.4%</b>	<b>419</b>	<b>407</b>	<b>2.9%</b>
<b>PROPERTY CRIME:</b>											
Burglary	5	8	-37.5%	11	-54.5%	40	25	60.0%	319	268	19.0%
MV Theft	32	19	68.4%	31	3.2%	119	74	60.8%	649	849	-23.6%
Larceny from Vehicle	24	17	41.2%	25	-4.0%	95	77	23.4%	521	385	35.3%
Other Larceny	44	46	-4.3%	53	-17.0%	177	221	-19.9%	1,574	1,585	-0.7%
<b>Total:</b>	<b>105</b>	<b>90</b>	<b>16.7%</b>	<b>120</b>	<b>-12.5%</b>	<b>431</b>	<b>397</b>	<b>8.6%</b>	<b>3,063</b>	<b>3,087</b>	<b>-0.8%</b>
<b>OTHER CRIME:</b>											
Simple Assault	15	7	114.3%	15	0.0%	61	55	10.9%	447	422	5.9%
Drugs & Narcotics	10	3	233.3%	3	233.3%	21	14	50.0%	180	146	23.3%
Vandalism	58	47	23.4%	57	1.8%	248	167	48.5%	1,622	1,575	3.0%
Intimidation/Threatening-no force	25	30	-16.7%	38	-34.2%	128	142	-9.9%	1,136	1,159	-2.0%
Weapons Violation	6	2	200.0%	3	100.0%	17	14	21.4%	111	126	-11.9%
<b>Total:</b>	<b>114</b>	<b>89</b>	<b>28.1%</b>	<b>116</b>	<b>-1.7%</b>	<b>475</b>	<b>392</b>	<b>21.2%</b>	<b>3,496</b>	<b>3,428</b>	<b>2.0%</b>
Motor Vehicle Stops	260	260	0.0%	295	-11.9%	1063	924	15.0%	10,033	8,611	16.5%
Confirmed Shots Fired	6	6	0.0%	2	200.0%	15	6	150.0%	116	195	-40.5%



**Jan 1 - Sep 1 (2014 through 2024)**  
**Homicide, Non-Fatal Shooting Victims, & Confirmed Shots Fired**

	2014	2015	2016	2017	2018	2019	2020	2021	2022	2023	2024	% CHANGE 2014 & 2024
<b>HOMICIDE</b>	12	11	9	5	8	7	16	19	8	16	8	-33.3%
% change from previous year		-8.3%	-18.2%	-44.4%	60.0%	-12.5%	128.6%	18.8%	-57.9%	100.0%	-50.0%	
<b>NON-FATAL SHOOTING VICTIM</b>	42	48	36	35	39	51	72	79	80	49	60	42.9%
% change from previous year		14.3%	-25.0%	-2.8%	11.4%	30.8%	41.2%	9.7%	1.3%	-38.8%	22.4%	
<b>CONFIRMED SHOTS FIRED</b>	131	81	108	91	64	105	133	232	214	195	116	-11.5%
% change from previous year		-38.2%	33.3%	-15.7%	-29.7%	64.1%	26.7%	74.4%	-7.8%	-8.9%	-40.5%	

**Homicide, Non-Fatal Shooting Victims & Confirmed Shots Fired**  
**Jan 1 - Sep 1 (2014 Through 2024)**



**WEEKLY CRIME / CFS COMPARISON REPORT**

*This report covers periods:*

<b>Current Week</b>	<b>8/26/2024</b>	<b>to</b>	<b>9/1/2024</b>	(Monday-Sunday)
<b>Prior Week</b>	<b>8/19/2024</b>	<b>to</b>	<b>8/25/2024</b>	(Prior Week)
<b>Last 4 Weeks</b>	<b>8/5/2024</b>	<b>to</b>	<b>9/1/2024</b>	(28 Day Period)
<b>Year to Date (YTD)</b>	<b>1/1/2024</b>	<b>to</b>	<b>9/1/2024</b>	

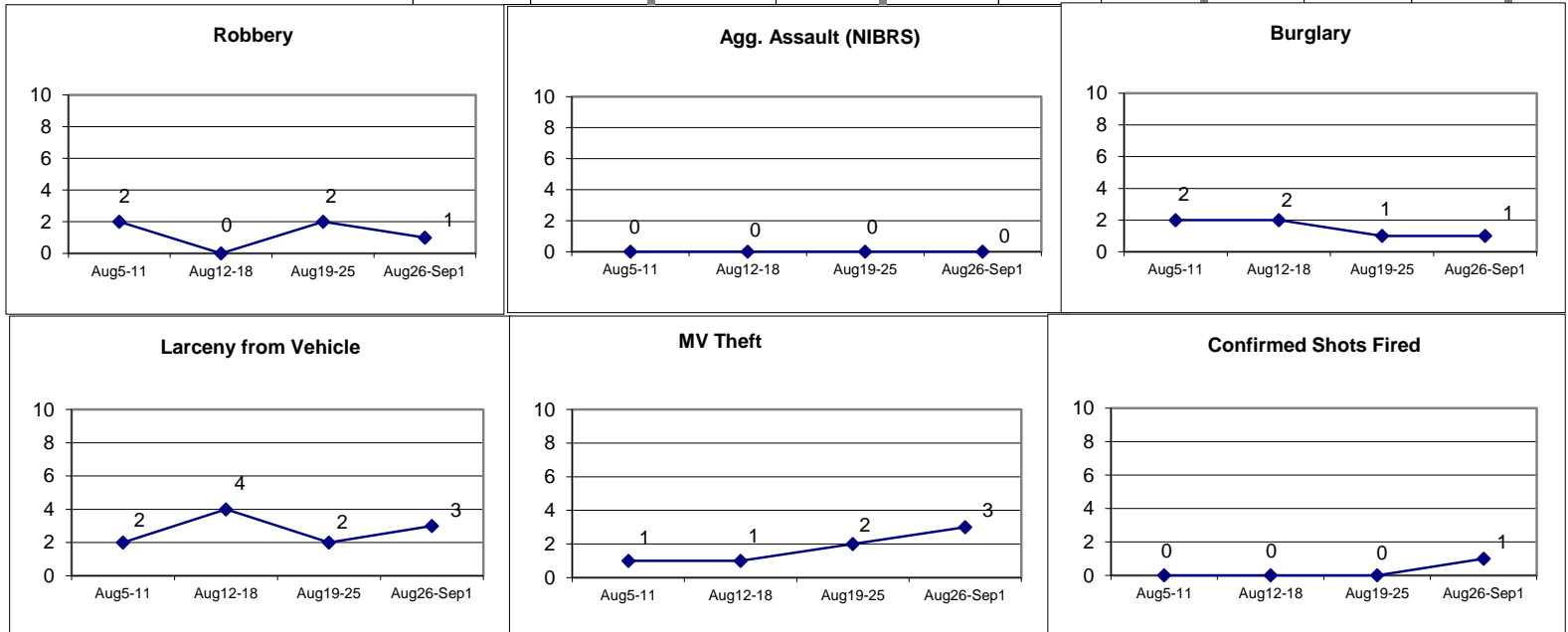


*Each period is compared to the same period in the previous year.*

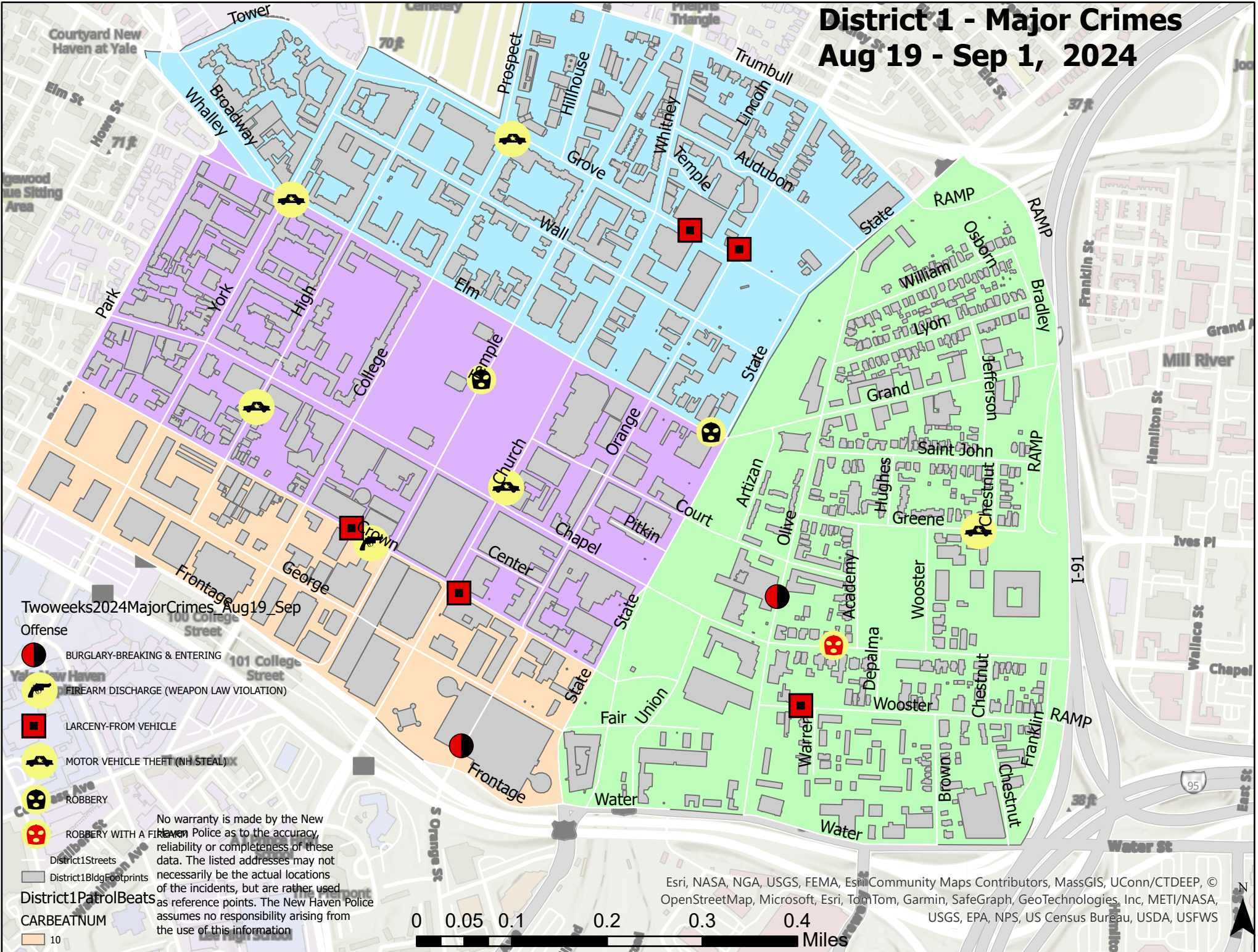
**DISTRICT 1 - DOWNTOWN**

**Incident Reports**







	Week to Date			Prior Week		28 days			Year to Date		
	2024	2023	Cng	2024	Cng	2024	2023	Cng	2024	2023	Cng
<b>VIOLENT CRIME:</b>											
Murder Victims	0	0	--	0	--	0	0	--	0	0	--
Reported Rape Cases	0	1	-100.0%	1	-100.0%	1	1	0.0%	4	4	0.0%
Robbery with Firearm	0	0	--	1	-100.0%	1	1	0.0%	5	4	25.0%
Other Robbery	1	0	--	1	0.0%	4	3	33.3%	21	25	-16.0%
Assault with Firearm Victims	0	0	--	0	--	0	0	--	1	0	--
Agg. Assault (NIBRS)	0	0	--	0	--	0	1	-100.0%	19	21	-9.5%
<b>Total:</b>	<b>1</b>	<b>1</b>	<b>0.0%</b>	<b>3</b>	<b>-66.7%</b>	<b>6</b>	<b>6</b>	<b>0.0%</b>	<b>50</b>	<b>54</b>	<b>-7.4%</b>
<b>PROPERTY CRIME:</b>											
Burglary	1	0	--	1	0.0%	6	3	100.0%	35	26	34.6%
MV Theft	3	2	50.0%	2	50.0%	7	11	-36.4%	72	98	-26.5%
Larceny from Vehicle	3	5	-40.0%	2	50.0%	10	13	-23.1%	65	54	20.4%
Other Larceny	9	7	28.6%	11	-18.2%	34	34	0.0%	238	236	0.8%
<b>Total:</b>	<b>16</b>	<b>14</b>	<b>14.3%</b>	<b>16</b>	<b>0.0%</b>	<b>57</b>	<b>61</b>	<b>-6.6%</b>	<b>410</b>	<b>414</b>	<b>-1.0%</b>
<b>OTHER CRIME:</b>											
Simple Assault	3	0	--	1	200.0%	9	7	28.6%	78	70	11.4%
Drugs & Narcotics	0	0	--	2	-100.0%	2	0	--	11	6	83.3%
Vandalism	7	17	-58.8%	2	250.0%	18	31	-41.9%	207	209	-1.0%
Intimidation/Threatening	3	1	200.0%	0	--	4	5	-20.0%	38	50	-24.0%
Weapons Violation	1	0	--	0	--	0	1	-100.0%	5	9	-44.4%
<b>Total:</b>	<b>14</b>	<b>18</b>	<b>-22.2%</b>	<b>5</b>	<b>180.0%</b>	<b>33</b>	<b>44</b>	<b>-25.0%</b>	<b>339</b>	<b>344</b>	<b>-1.5%</b>
Motor Vehicle Stops	46	171	-73.1%	93	-50.5%	212	171	24.0%	1468	978	50.1%
Confirmed Shots Fired	1	0	--	0	--	1	0	--	1	4	-75.0%



# District 1 - Major Crimes Aug 19 - Sep 1, 2024

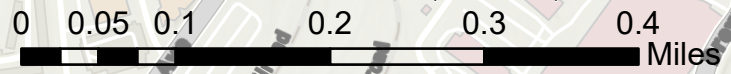


Twoweeks2024MajorCrimes\_Aug19\_Sep

- Offense
-  BURGLARY-BREAKING & ENTERING
  -  FIREARM DISCHARGE (WEAPON LAW VIOLATION)
  -  LARCENY-FROM VEHICLE
  -  MOTOR VEHICLE THEFT (NH STEAL)
  -  ROBBERY
  -  ROBBERY WITH A FIREARM

No warranty is made by the New Haven Police as to the accuracy, reliability or completeness of these data. The listed addresses may not necessarily be the actual locations of the incidents, but are rather used as reference points. The New Haven Police assumes no responsibility arising from the use of this information

District1Streets  
District1BldgFootprints  
District1PatrolBeats  
CARBEATNUM  
10



Esri, NASA, NGA, USGS, FEMA, Esri Community Maps Contributors, MassGIS, UConn/CTDEEP, © OpenStreetMap, Microsoft, Esri, TomTom, Garmin, SafeGraph, GeoTechnologies, Inc, METI/NASA, USGS, EPA, NPS, US Census Bureau, USDA, USFWS



DISTRICT 1 - MAJOR CRIMES BETWEEN - AUG 19 - SEP 1 2024							
Inci_Id	Offense	Date_Rept	Streetnbr	Street	Hour	Dow	Dist
24034572	BURGLARY-BREAKING & ENTERIN	8/21/2024	78	OLIVE ST	1629	WE	1
24035188	BURGLARY-BREAKING & ENTERIN	8/26/2024	275	S ORANGE ST	50	MO	1
24036007	FIREARM DISCHARGE (WEAPON L	8/31/2024	200	CROWN ST	59	SA	1
24034727	LARCENY-FROM VEHICLE	8/22/2024	61	GROVE ST	1724	TH	1
24034911	LARCENY-FROM VEHICLE	8/23/2024	335	ORANGE ST	1825	FR	1
24035275	LARCENY-FROM VEHICLE	8/26/2024	116	CROWN ST	1228	MO	1
24035406	LARCENY-FROM VEHICLE	8/27/2024	213	CROWN ST	1350	TU	1
24036064	LARCENY-FROM VEHICLE	8/31/2024	223	WOOSTER ST	1211	SA	1
24034169	MOTOR VEHICLE THEFT (NH STEA	8/19/2024	531	COLLEGE ST/GROVE S	1424	MO	1
24034583	MOTOR VEHICLE THEFT (NH STEA	8/21/2024	45	HIGH ST	1956	WE	1
24035364	MOTOR VEHICLE THEFT (NH STEA	8/27/2024	123	CHURCH ST	422	TU	1
24035735	MOTOR VEHICLE THEFT (NH STEA	8/29/2024	240	GREENE ST	1150	TH	1
24036055	MOTOR VEHICLE THEFT (NH STEA	8/31/2024	248	ELM ST/YORK ST	1114	SA	1
24034691	ROBBERY	8/22/2024	7	ELM ST	1616	TH	1
24035656	ROBBERY	8/28/2024	250	TEMPLE ST	2130	WE	1
24034279	ROBBERY WITH A FIREARM	8/20/2024	595	CHAPEL ST	742	TU	1

**WEEKLY CRIME / CFS COMPARISON REPORT**

This report covers periods:

<b>Current Week</b>	<b>8/26/2024</b>	<b>to</b>	<b>9/1/2024</b>	(Monday-Sunday)
<b>Prior Week</b>	<b>8/19/2024</b>	<b>to</b>	<b>8/25/2024</b>	(Prior Week)
<b>Last 4 Weeks</b>	<b>8/5/2024</b>	<b>to</b>	<b>9/1/2024</b>	(28 Day Period)
<b>Year to Date (YTD)</b>	<b>1/1/2024</b>	<b>to</b>	<b>9/1/2024</b>	

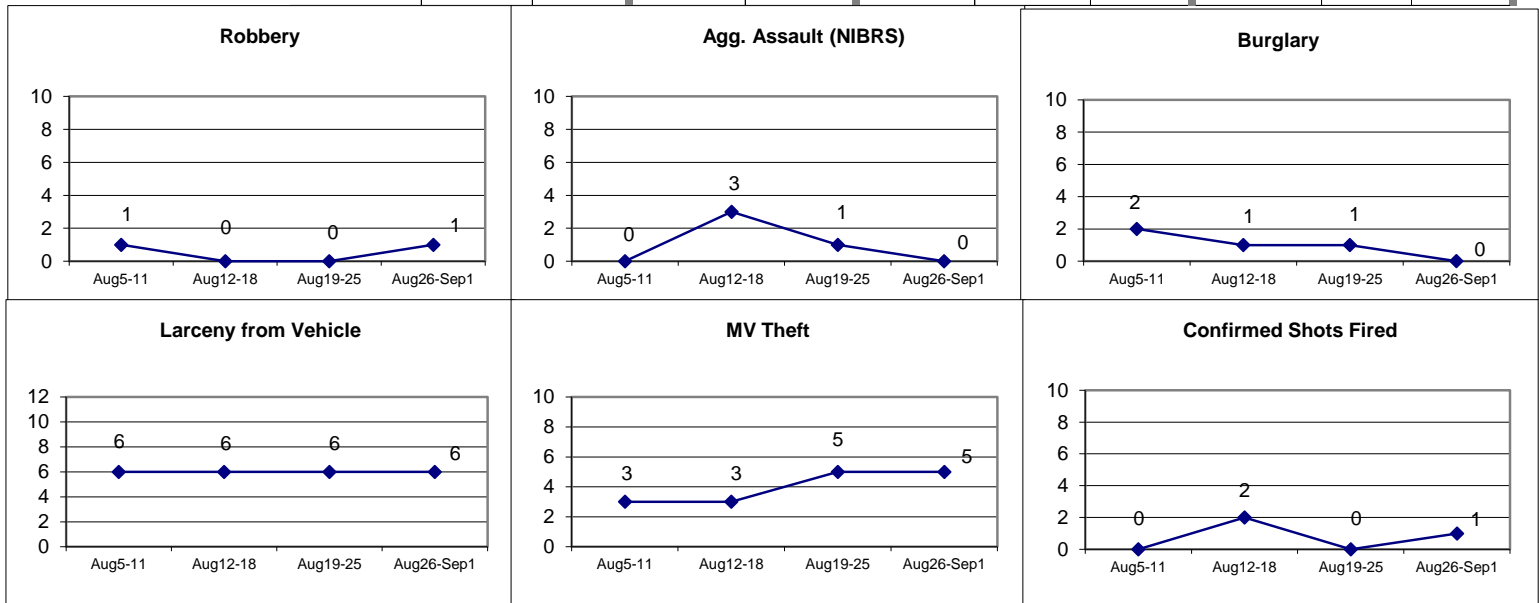


Each period is compared to the same period in the previous year.

**DISTRICT 2 - WESTVILLE**

**Incident Reports**

	Week to Date			Prior Week		28 days			Year to Date		
	2024	2023	Cng	2024	Cng	2024	2023	Cng	2024	2023	Cng
<b>VIOLENT CRIME:</b>											
Murder Victims	0	0	--	0	--	0	0	--	0	1	-100.0%
Reported Rape Cases	0	0	--	0	--	0	0	--	5	1	400.0%
Robbery with Firearm	0	0	--	0	--	0	1	-100.0%	5	8	-37.5%
Other Robbery	1	0	--	0	--	2	1	100.0%	8	14	-42.9%
Assault with Firearm Victims	0	0	--	0	--	1	0	--	12	3	300.0%
Agg. Assault (NIBRS)	0	0	--	1	-100.0%	4	1	300.0%	21	10	110.0%
<b>Total:</b>	<b>1</b>	<b>0</b>	<b>--</b>	<b>1</b>	<b>0.0%</b>	<b>7</b>	<b>3</b>	<b>133.3%</b>	<b>51</b>	<b>37</b>	<b>37.8%</b>
<b>PROPERTY CRIME:</b>											
Burglary	0	2	-100.0%	1	-100.0%	4	3	33.3%	51	38	34.2%
MV Theft	5	2	150.0%	5	0.0%	16	8	100.0%	80	107	-25.2%
Larceny from Vehicle	6	2	200.0%	6	0.0%	23	7	228.6%	76	48	58.3%
Other Larceny	5	9	-44.4%	4	25.0%	29	35	-17.1%	221	174	27.0%
<b>Total:</b>	<b>16</b>	<b>15</b>	<b>6.7%</b>	<b>16</b>	<b>0.0%</b>	<b>72</b>	<b>53</b>	<b>35.8%</b>	<b>428</b>	<b>367</b>	<b>16.6%</b>
<b>OTHER CRIME:</b>											
Simple Assault	2	0	--	1	100.0%	4	3	33.3%	40	32	25.0%
Drugs & Narcotics	1	0	--	0	--	1	0	--	16	7	128.6%
Vandalism	12	6	100.0%	12	0.0%	42	20	110.0%	272	205	32.7%
Intimidation/Threatening	1	3	-66.7%	3	-66.7%	11	11	0.0%	162	90	80.0%
Weapons Violation	0	0	--	0	--	0	1	-100.0%	8	8	0.0%
<b>Total:</b>	<b>16</b>	<b>9</b>	<b>77.8%</b>	<b>16</b>	<b>0.0%</b>	<b>58</b>	<b>35</b>	<b>65.7%</b>	<b>498</b>	<b>342</b>	<b>45.6%</b>
<b>Motor Vehicle Stops</b>	<b>2</b>	<b>10</b>	<b>-80.0%</b>	<b>12</b>	<b>-83.3%</b>	<b>80</b>	<b>10</b>	<b>700.0%</b>	<b>741</b>	<b>217</b>	<b>241.5%</b>
Confirmed Shots Fired	1	0	--	0	--	3	1	200.0%	19	18	5.6%





DISTRICT 2 - MAJOR CRIMES BETWEEN - AUG 19 - SEP 1 2024							
Inci_Id	Offense	Date_Rept	Streetn	Street	Hour	Dow	Dist
24034775	AGGRAVATED ASSAULT	8/22/2024	864	WHALLEY AVE	2050	TH	2
24034272	BURGLARY-BREAKING & ENTERING	8/20/2024	1474	WHALLEY AVE	355	TU	2
24035348	FIREARM DISCHARGE (WEAPON LAW VIOLATIO	8/26/2024	15	WAYFARER ST	2049	MO	2
24034146	LARCENY-FROM VEHICLE	8/19/2024	1159	WHALLEY AVE	1042	MO	2
24034286	LARCENY-FROM VEHICLE	8/20/2024	11	WOODBIDGE /	930	TU	2
24034426	LARCENY-FROM VEHICLE	8/21/2024	25	MARVEL RD	336	WE	2
24034501	LARCENY-FROM VEHICLE	8/21/2024	172	ALDEN AVE	1441	WE	2
24034829	LARCENY-FROM VEHICLE	8/23/2024	102	LONG HILL TER	1028	FR	2
24035101	LARCENY-FROM VEHICLE	8/25/2024	510	FOUNTAIN ST	916	SU	2
24035374	LARCENY-FROM VEHICLE	8/27/2024	218	ALDEN AVE	932	TU	2
24035466	LARCENY-FROM VEHICLE	8/27/2024	172	FOUNTAIN ST	1425	TU	2
24035533	LARCENY-FROM VEHICLE	8/28/2024	1855	CHAPEL ST	952	WE	2
24035695	LARCENY-FROM VEHICLE	8/29/2024	200	FOUNTAIN ST	934	TH	2
24035726	LARCENY-FROM VEHICLE	8/29/2024	495	BLAKE ST	1050	TH	2
24035897	LARCENY-FROM VEHICLE	8/30/2024	100	POND LILY AVE	828	FR	2
24034088	MOTOR VEHICLE THEFT (NH STEAL)	8/19/2024	112	FAIRFIELD ST	505	SU	2
24034338	MOTOR VEHICLE THEFT (NH STEAL)	8/20/2024	6	CATHERINE WA	1439	TU	2
24034341	MOTOR VEHICLE THEFT (NH STEAL)	8/20/2024	58	FOUNTAIN ST	1053	TU	2
24034883	MOTOR VEHICLE THEFT (NH STEAL)	8/23/2024	63	MARVEL RD	1640	FR	2
24035052	MOTOR VEHICLE THEFT (NH STEAL)	8/24/2024	904	WHALLEY AVE	2040	FR	2
24035195	MOTOR VEHICLE THEFT (NH STEAL)	8/26/2024	126	FOUNTAIN ST	613	MO	2
24035259	MOTOR VEHICLE THEFT (NH STEAL)	8/26/2024	1915	CHAPEL ST/W R	1146	MO	2
24035507	MOTOR VEHICLE THEFT (NH STEAL)	8/28/2024	433	BLAKE ST	147	TU	2
24035587	MOTOR VEHICLE THEFT (NH STEAL)	8/28/2024	345	FOUNTAIN ST	1448	WE	2
24035603	MOTOR VEHICLE THEFT (NH STEAL)	8/28/2024	1751	WHALLEY AVE	1641	WE	2
24035696	ROBBERY	8/29/2024	144	VALLEY ST	836	TH	2



**WEEKLY CRIME / CFS COMPARISON REPORT**

*This report covers periods:*

<b>Current Week</b>	<b>8/26/2024</b>	<b>to</b>	<b>9/1/2024</b>	(Monday-Sunday)
<b>Prior Week</b>	<b>8/19/2024</b>	<b>to</b>	<b>8/25/2024</b>	(Prior Week)
<b>Last 4 Weeks</b>	<b>8/5/2024</b>	<b>to</b>	<b>9/1/2024</b>	(28 Day Period)
<b>Year to Date (YTD)</b>	<b>1/1/2024</b>	<b>to</b>	<b>9/1/2024</b>	

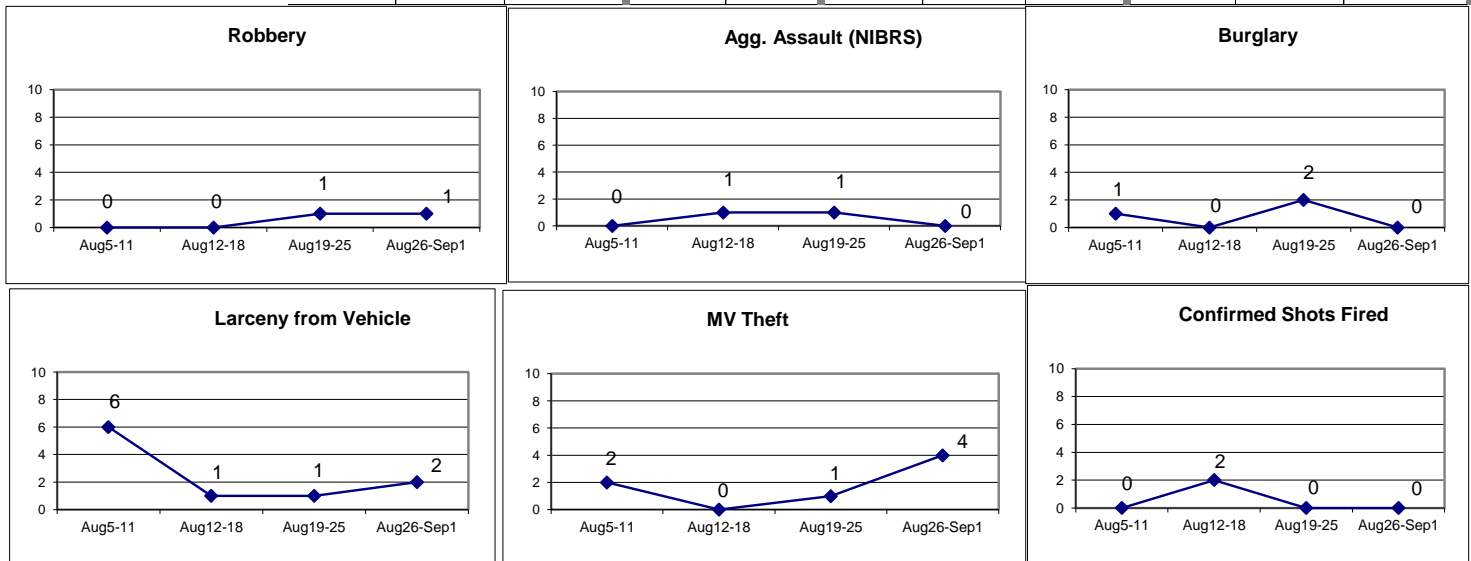


*Each period is compared to the same period in the previous year.*

**DISTRICT 3 - HILL SOUTH**

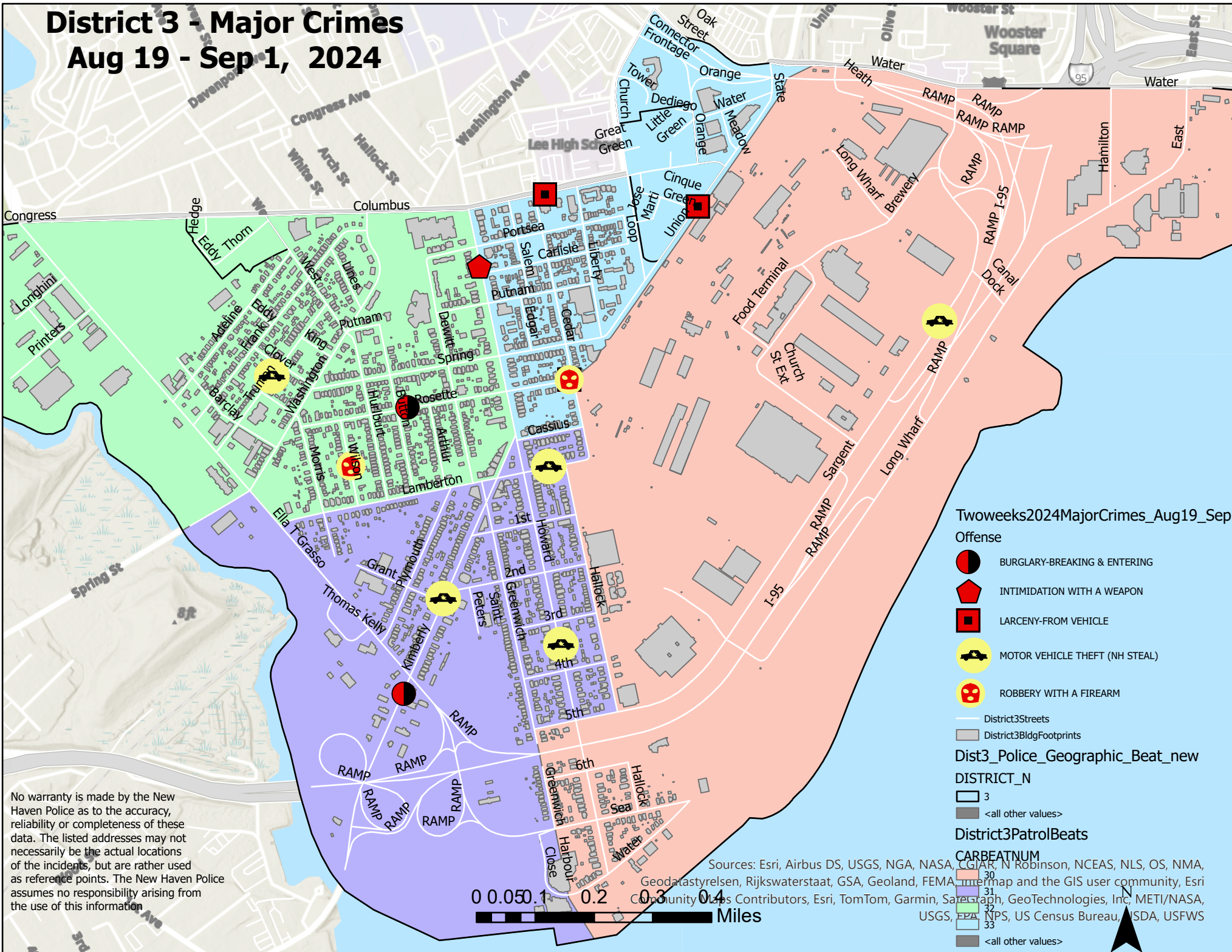
**Incident Reports**

	Week to Date			Prior Week		28 days			Year to Date		
	2024	2023	Cng	2024	Cng	2024	2023	Cng	2024	2023	Cng
<b>VIOLENT CRIME:</b>											
Murder Victims	0	0	--	0	--	0	0	--	1	0	--
Reported Rape Cases	0	0	--	0	--	0	1	-100.0%	2	3	-33.3%
Robbery with Firearm	1	0	--	1	0.0%	2	0	--	5	7	-28.6%
Other Robbery	0	0	--	0	--	0	0	--	6	9	-33.3%
Assault with Firearm Victims	1	0	--	0	--	1	0	--	9	3	200.0%
Agg. Assault (NIBRS)	0	0	--	1	-100.0%	2	0	--	17	10	70.0%
<b>Total:</b>	<b>2</b>	<b>0</b>	<b>--</b>	<b>2</b>	<b>0.0%</b>	<b>5</b>	<b>1</b>	<b>400.0%</b>	<b>40</b>	<b>32</b>	<b>25.0%</b>
<b>PROPERTY CRIME:</b>											
Burglary	0	1	-100.0%	2	-100.0%	3	1	200.0%	23	16	43.8%
MV Theft	4	1	300.0%	1	300.0%	7	5	40.0%	33	63	-47.6%
Larceny from Vehicle	2	0	--	1	100.0%	11	5	120.0%	36	24	50.0%
Other Larceny	4	2	100.0%	2	100.0%	13	17	-23.5%	113	115	-1.7%
<b>Total:</b>	<b>10</b>	<b>4</b>	<b>150.0%</b>	<b>6</b>	<b>66.7%</b>	<b>34</b>	<b>28</b>	<b>21.4%</b>	<b>205</b>	<b>218</b>	<b>-6.0%</b>
<b>OTHER CRIME:</b>											
Simple Assault	0	4	-100.0%	3	-100.0%	5	8	-37.5%	44	45	-2.2%
Drugs & Narcotics	2	1	100.0%	0	--	4	7	-42.9%	29	37	-21.6%
Vandalism	5	1	400.0%	3	66.7%	15	8	87.5%	118	108	9.3%
Intimidation/Threatening	0	6	-100.0%	9	-100.0%	15	19	-21.1%	118	130	-9.2%
Weapons Violation	1	0	--	0	--	2	2	0.0%	18	22	-18.2%
<b>Total:</b>	<b>8</b>	<b>12</b>	<b>-33.3%</b>	<b>15</b>	<b>-46.7%</b>	<b>41</b>	<b>44</b>	<b>-6.8%</b>	<b>327</b>	<b>342</b>	<b>-4.4%</b>
Motor Vehicle Stops	29	108	-73.1%	49	-40.8%	251	108	132.4%	2079	1,541	34.9%
Confirmed Shots Fired	0	1	-100.0%	0	--	2	3	-33.3%	15	21	-28.6%



# District 3 - Major Crimes

## Aug 19 - Sep 1, 2024



No warranty is made by the New Haven Police as to the accuracy, reliability or completeness of these data. The listed addresses may not necessarily be the actual locations of the incidents, but are rather used as reference points. The New Haven Police assumes no responsibility arising from the use of this information.



Sources: Esri, Airbus DS, USGS, NGA, NASA, CGIAR, N Robinson, NCEAS, NLS, OS, NMA, Geodastystyrelsen, Rijkswaterstaat, GSA, Geoland, FEMA, Intermap and the GIS user community, Esri Community Maps Contributors, Esri, TomTom, Garmin, Satellite, GeoTechnologies, Inc, METI/NASA, USGS, EPA, NPS, US Census Bureau, SDA, USFWS

**Twoweeks2024MajorCrimes\_Aug19\_Sep1**

**Offense**

- BURGLARY-BREAKING & ENTERING
- INTIMIDATION WITH A WEAPON
- LARCENY-FROM VEHICLE
- MOTOR VEHICLE THEFT (NH STEAL)
- ROBBERY WITH A FIREARM

**District3Streets**

- District3Streets
- District3BldgFootprints

**Dist3\_Police\_Geographic\_Beat\_new**

**DISTRICT\_N**

- 3
- <all other values>

**District3PatrolBeats**

**CAREATNUM**

- 30
- 31
- 32
- 33
- <all other values>



DISTRICT 3 -MAJOR CRIMES BETWEEN - AUG 19 - SEP 1 2024							
Inci_Id	Offense	Date_Rept	Streetnbr	Street	Hour	Dow	Dist
24034990	BURGLARY-BREAKING & ENTERING	8/24/2024	246	KIMBERLY AVE	704	SA	3
24035086	BURGLARY-BREAKING & ENTERING	8/25/2024	133	ROSETTE ST	328	SU	3
24034382	INTIMIDATION WITH A WEAPON	8/20/2024	564	HOWARD AVE	1838	TU	3
24034629	LARCENY-FROM VEHICLE	8/22/2024	98	UNION AVE	921	TH	3
24035330	LARCENY-FROM VEHICLE	8/26/2024	208	COLUMBUS AVE	1722	SU	3
24035360	LARCENY-FROM VEHICLE	8/27/2024	1	ROSETTE ST/CEDAR ST	243	MO	3
24034190	MOTOR VEHICLE THEFT (NH STEAL)	8/19/2024	29	LAMBERTON ST	1327	MO	3
24035376	MOTOR VEHICLE THEFT (NH STEAL)	8/27/2024	77	TRUMAN ST	1000	TU	3
24035531	MOTOR VEHICLE THEFT (NH STEAL)	8/28/2024	217	HOWARD AVE	807	WE	3
24035926	MOTOR VEHICLE THEFT (NH STEAL)	8/30/2024	400	SARGENT DR	1236	FR	3
24036103	MOTOR VEHICLE THEFT (NH STEAL)	8/31/2024	153	KIMBERLY AVE	1948	SA	3
24034407	ROBBERY WITH A FIREARM	8/20/2024	1	ROSETTE ST/CEDAR ST	2231	TU	3
24035914	ROBBERY WITH A FIREARM	8/30/2024	33	WILSON ST	1247	FR	3

**WEEKLY CRIME / CFS COMPARISON REPORT**

*This report covers periods:*

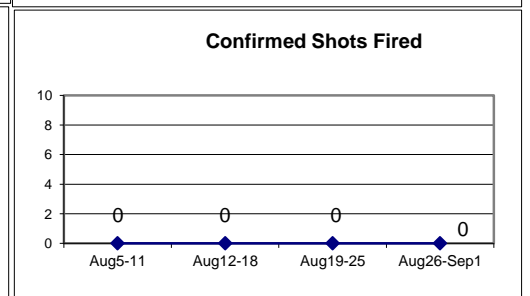
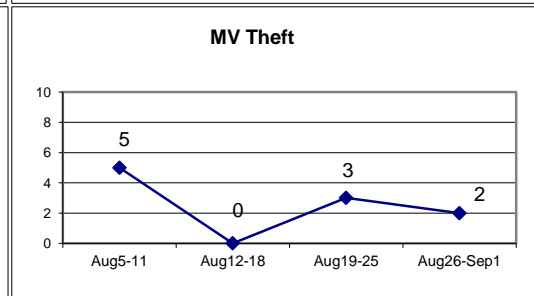
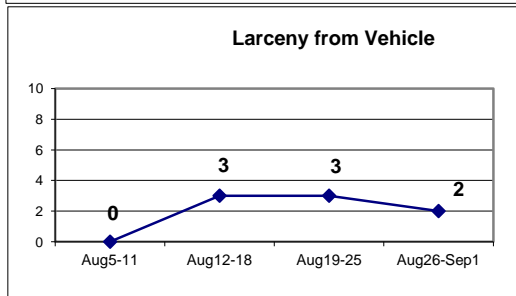
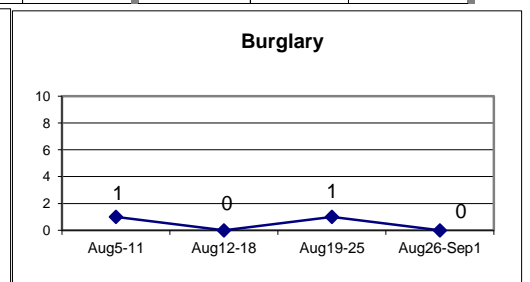
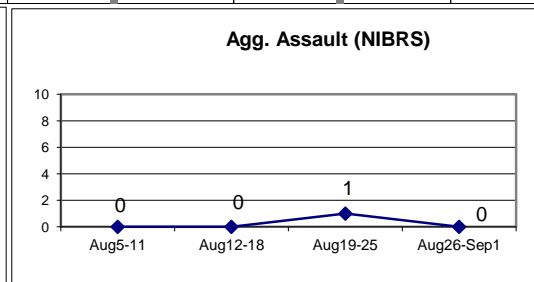
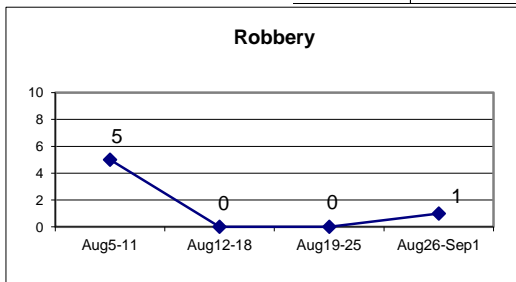
<b>Current Week</b>	<b>8/26/2024</b>	<b>to</b>	<b>9/1/2024</b>	(Monday-Sunday)
<b>Prior Week</b>	<b>8/19/2024</b>	<b>to</b>	<b>8/25/2024</b>	(Prior Week)
<b>Last 4 Weeks</b>	<b>8/5/2024</b>	<b>to</b>	<b>9/1/2024</b>	(28 Day Period)
<b>Year to Date (YTD)</b>	<b>1/1/2024</b>	<b>to</b>	<b>9/1/2024</b>	



*Each period is compared to the same period in the previous year.*

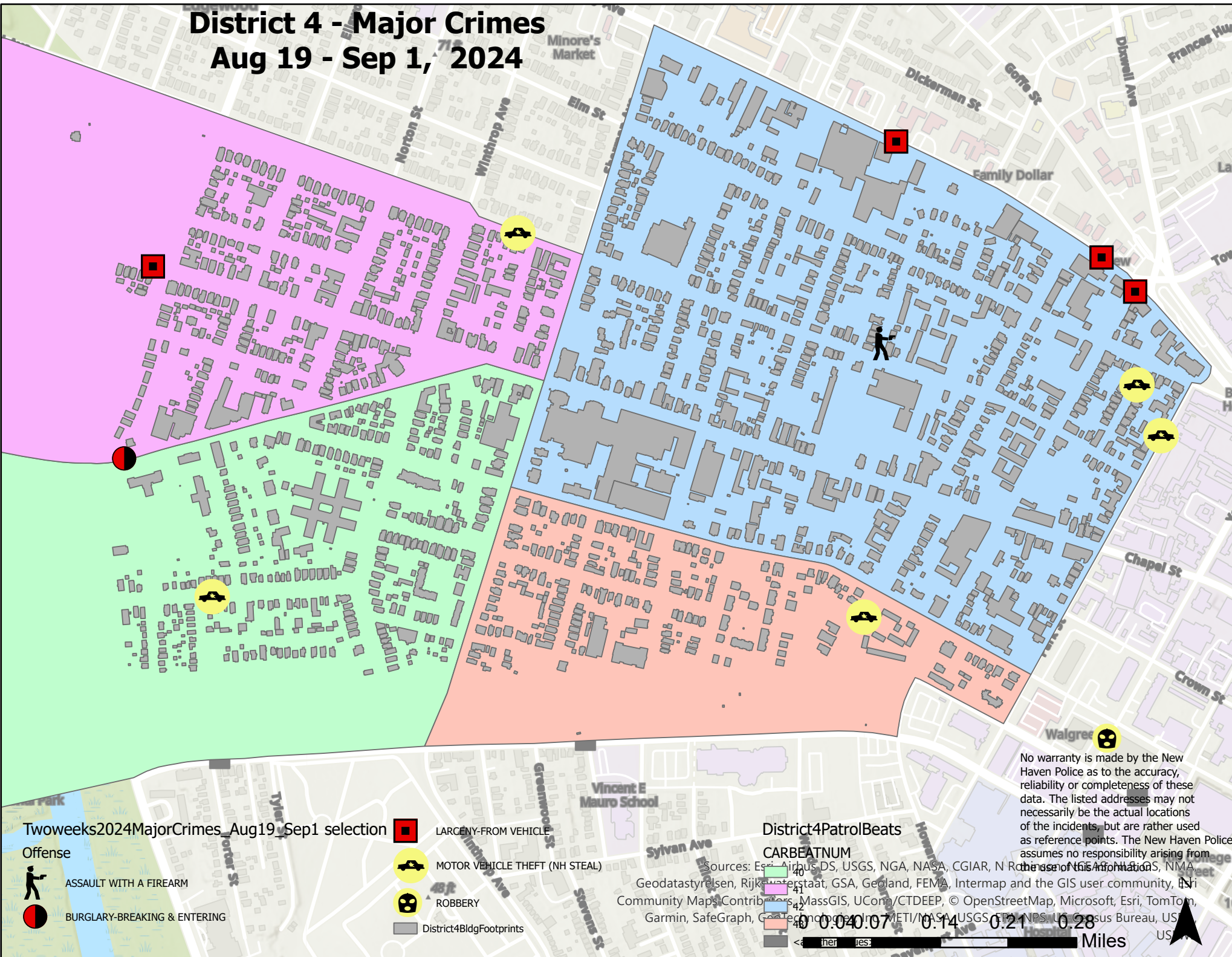
**DISTRICT 4 - DWIGHT**

	Week to Date			Prior Week		28 days			Year to Date		
	2024	2023	Cng	2024	Cng	2024	2023	Cng	2024	2023	Cng
<b>VIOLENT CRIME:</b>											
Murder Victims	0	0	--	0	--	0	0	--	0	1	-100.0%
Reported Rape Cases	0	0	--	0	--	0	0	--	2	5	-60.0%
Robbery with Firearm	0	0	--	0	--	0	0	--	7	10	-30.0%
Other Robbery	1	1	0.0%	0	--	6	1	500.0%	16	5	220.0%
Assault with Firearm Victims	0	0	--	2	-100.0%	2	0	--	3	5	-40.0%
Agg. Assault (NIBRS)	0	1	-100.0%	1	-100.0%	1	3	-66.7%	16	21	-23.8%
<b>Total:</b>	<b>1</b>	<b>2</b>	<b>-50.0%</b>	<b>3</b>	<b>-66.7%</b>	<b>9</b>	<b>4</b>	<b>125.0%</b>	<b>44</b>	<b>47</b>	<b>-6.4%</b>
<b>PROPERTY CRIME:</b>											
Burglary	0	0	--	1	-100.0%	2	0	--	35	30	16.7%
MV Theft	2	4	-50.0%	3	-33.3%	10	13	-23.1%	64	137	-53.3%
Larceny from Vehicle	2	6	-66.7%	3	-33.3%	8	19	-57.9%	89	64	39.1%
Other Larceny	11	11	0.0%	13	-15.4%	37	31	19.4%	343	229	49.8%
<b>Total:</b>	<b>15</b>	<b>21</b>	<b>-28.6%</b>	<b>20</b>	<b>-25.0%</b>	<b>57</b>	<b>63</b>	<b>-9.5%</b>	<b>531</b>	<b>460</b>	<b>15.4%</b>
<b>OTHER CRIME:</b>											
Simple Assault	0	0	--	2	-100.0%	9	9	0.0%	53	42	26.2%
Drugs & Narcotics	1	1	0.0%	1	0.0%	4	1	300.0%	19	8	137.5%
Vandalism	4	9	-55.6%	6	-33.3%	40	23	73.9%	215	208	3.4%
Intimidation/Threatening	2	3	-33.3%	3	-33.3%	16	19	-15.8%	130	130	0.0%
Weapons Violation	0	0	--	1	-100.0%	1	0	--	6	13	-53.8%
<b>Total:</b>	<b>7</b>	<b>13</b>	<b>-46.2%</b>	<b>13</b>	<b>-46.2%</b>	<b>70</b>	<b>52</b>	<b>34.6%</b>	<b>423</b>	<b>401</b>	<b>5.5%</b>
Motor Vehicle Stops	18	27	-33.3%	4	350.0%	29	27	7.4%	467	487	-4.1%
Confirmed Shots Fired	0	2	-100.0%	0	--	0	3	-100.0%	7	14	-50.0%



# District 4 - Major Crimes

## Aug 19 - Sep 1, 2024

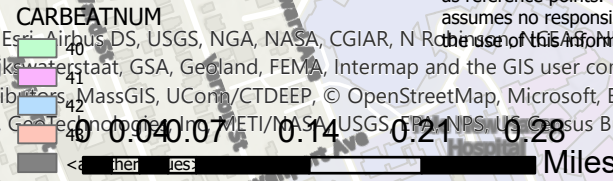


Twoweeks2024MajorCrimes\_Aug19\_Sep1 selection

- Offense**
- ASSAULT WITH A FIREARM
  - BURGLARY-BREAKING & ENTERING

- LARCENY-FROM VEHICLE
- MOTOR VEHICLE THEFT (NH STEAL)
- ROBBERY
- District4BldgFootprints

District4PatrolBeats



No warranty is made by the New Haven Police as to the accuracy, reliability or completeness of these data. The listed addresses may not necessarily be the actual locations of the incidents, but are rather used as reference points. The New Haven Police assumes no responsibility arising from the use of this information.

Sources: Esri, Airbus DS, USGS, NGA, NASA, CGIAR, N Robinson, NOAA, NOAA, NMA, Geodatastyrelsen, Rijkswaterstaat, GSA, Geoland, FEMA, Intermap and the GIS user community, Esri Community Maps Contributors, MassGIS, UConn/CTDEEP, © OpenStreetMap, Microsoft, Esri, TomTom, Garmin, SafeGraph, GeoTechnology, METI/NASA, USGS, EPA, NPS, US Census Bureau, US...

DISTRICT 4 MAJOR CRIMES BETWEEN - AUG 19 - SEP 1 2024							
Inci_Id	Offense	Date_Rept	Streetnbr	Street	Hour	Dow	Dist
24035149	ASSAULT WITH A FIREARM	8/25/2024	7	GARDEN ST	1708	SU	4
24035005	BURGLARY-BREAKING & ENTERING	8/24/2024	185	DERBY AVE	1116	SA	4
24034293	LARCENY-FROM VEHICLE	8/20/2024	65	DWIGHT ST	919	TU	4
24034516	LARCENY-FROM VEHICLE	8/21/2024	150	WHALLEY AVE	1619	WE	4
24034553	LARCENY-FROM VEHICLE	8/21/2024	30	WHALLEY AVE	1521	WE	4
24035965	LARCENY-FROM VEHICLE	8/30/2024	199	HOWE ST/BROADWAY	1652	FR	4
24036194	LARCENY-FROM VEHICLE	9/1/2024	1660	CHAPEL ST	1509	SU	4
24034140	MOTOR VEHICLE THEFT (NH STEAL)	8/19/2024	322	EDGEWOOD AVE	1102	MO	4
24034594	MOTOR VEHICLE THEFT (NH STEAL)	8/21/2024	268	PARK ST	2209	WE	4
24035153	MOTOR VEHICLE THEFT (NH STEAL)	8/25/2024	39	LYNWOOD PL	1847	SU	4
24035363	MOTOR VEHICLE THEFT (NH STEAL)	8/27/2024	78	JUDSON AVE	426	TU	4
24036195	MOTOR VEHICLE THEFT (NH STEAL)	9/1/2024	65	DWIGHT ST	1612	SU	4
24035892	ROBBERY	8/30/2024	88	YORK ST	904	FR	4

**WEEKLY CRIME / CFS COMPARISON REPORT**

*This report covers periods:*

<b>Current Week</b>	<b>8/26/2024</b>	<b>to</b>	<b>9/1/2024</b>	(Monday-Sunday)
<b>Prior Week</b>	<b>8/19/2024</b>	<b>to</b>	<b>8/25/2024</b>	(Prior Week)
<b>Last 4 Weeks</b>	<b>8/5/2024</b>	<b>to</b>	<b>9/1/2024</b>	(28 Day Period)
<b>Year to Date (YTD)</b>	<b>1/1/2024</b>	<b>to</b>	<b>9/1/2024</b>	

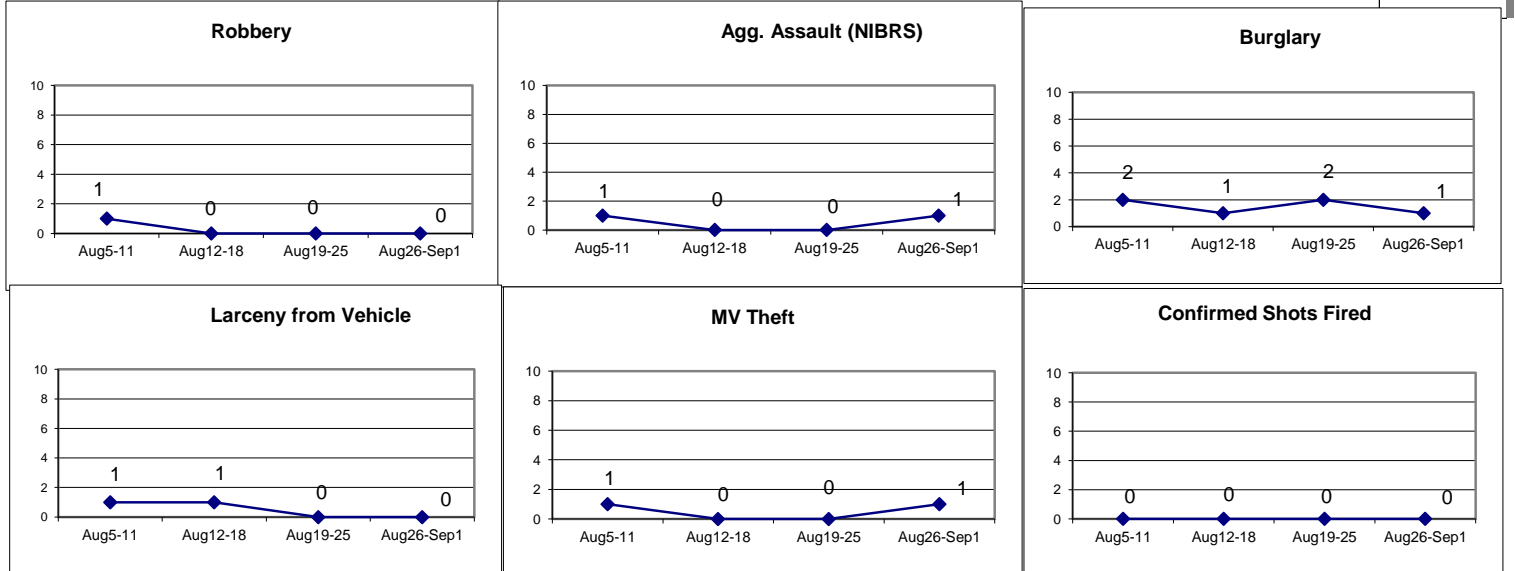


*Each period is compared to the same period in the previous year.*

**DISTRICT 5 - HILL NORTH**

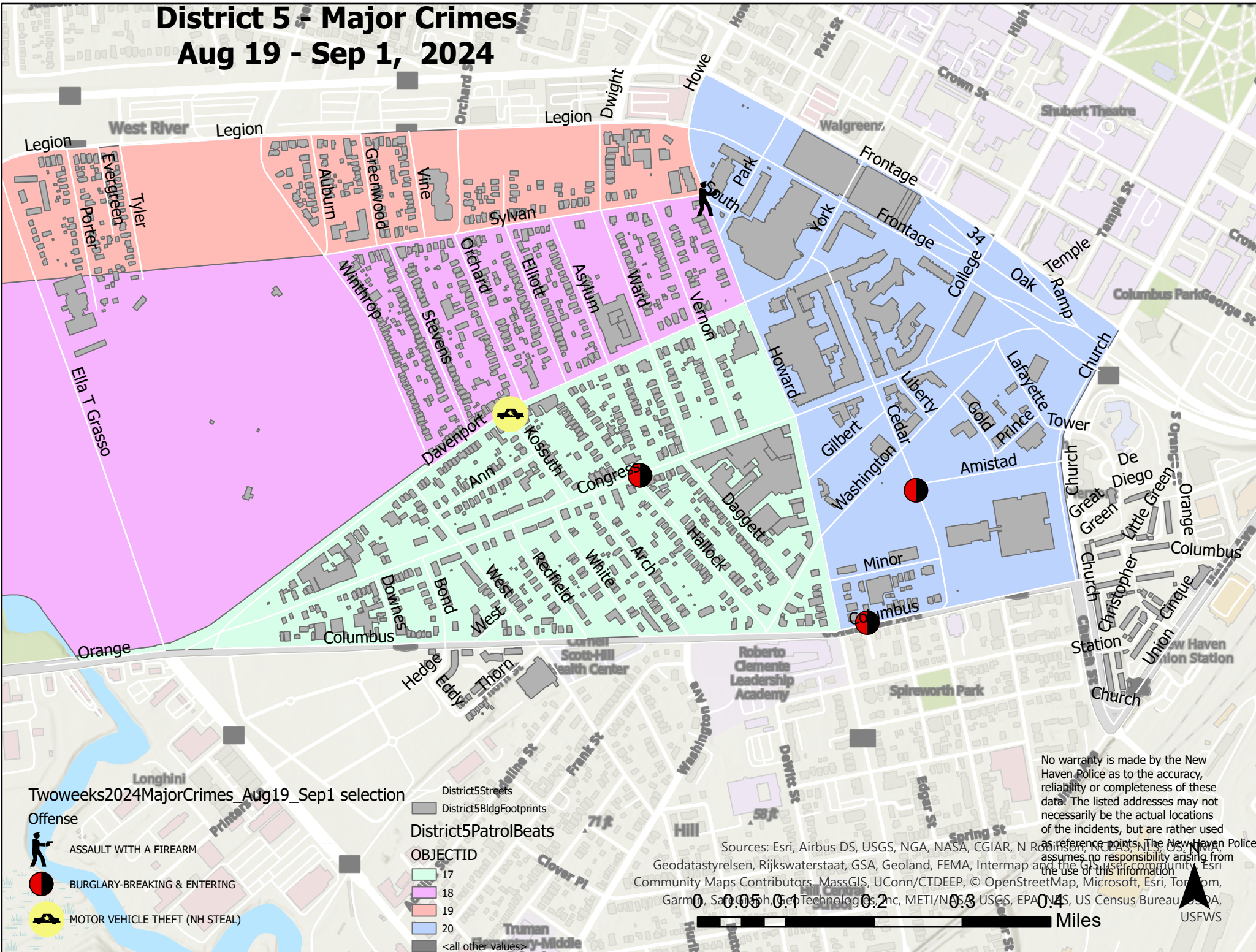
**Incident Reports**

	Week to Date			Prior Week		28 days			Year to Date		
	2024	2023	Cng	2024	Cng	2024	2023	Cng	2024	2023	Cng
<b>VIOLENT CRIME:</b>											
Murder Victims	0	0	--	0	--	0	0	--	0	1	-100.0%
Reported Rape Cases	0	0	--	1	-100.0%	1	0	--	4	2	100.0%
Robbery with Firearm	0	0	--	0	--	1	0	--	1	3	-66.7%
Other Robbery	0	0	--	0	--	0	0	--	5	3	66.7%
Assault with Firearm Victims	0	0	--	0	--	1	0	--	2	4	-50.0%
Agg. Assault (NIBRS)	1	0	--	0	--	2	0	--	17	13	30.8%
<b>Total:</b>	<b>1</b>	<b>0</b>	<b>--</b>	<b>1</b>	<b>0.0%</b>	<b>5</b>	<b>0</b>	<b>--</b>	<b>29</b>	<b>26</b>	<b>11.5%</b>
<b>PROPERTY CRIME:</b>											
Burglary	1	0	--	2	-50.0%	6	1	500.0%	16	16	0.0%
MV Theft	1	3	-66.7%	0	--	2	6	-66.7%	31	41	-24.4%
Larceny from Vehicle	0	1	-100.0%	0	--	2	3	-33.3%	18	22	-18.2%
Other Larceny	2	2	0.0%	3	-33.3%	6	9	-33.3%	68	57	19.3%
<b>Total:</b>	<b>4</b>	<b>6</b>	<b>-33.3%</b>	<b>5</b>	<b>-20.0%</b>	<b>16</b>	<b>19</b>	<b>-15.8%</b>	<b>133</b>	<b>136</b>	<b>-2.2%</b>
<b>OTHER CRIME:</b>											
Simple Assault	4	1	300.0%	2	100.0%	10	12	-16.7%	52	56	-7.1%
Drugs & Narcotics	2	0	--	0	--	4	1	300.0%	26	15	73.3%
Vandalism	3	5	-40.0%	2	50.0%	13	12	8.3%	78	94	-17.0%
Intimidation/Threatening	0	3	-100.0%	0	--	2	7	-71.4%	83	73	13.7%
Weapons Violation	0	0	--	0	--	1	0	--	9	8	12.5%
<b>Total:</b>	<b>9</b>	<b>9</b>	<b>0.0%</b>	<b>4</b>	<b>125.0%</b>	<b>30</b>	<b>32</b>	<b>-6.3%</b>	<b>248</b>	<b>246</b>	<b>0.8%</b>
Motor Vehicle Stops	32	34	-5.9%	16	100.0%	74	34	117.6%	891	601	48.3%
Confirmed Shots Fired	0	0	--	0	--	0	0	--	3	10	-70.0%






# District 5 - Major Crimes

## Aug 19 - Sep 1, 2024



Twoweeks2024MajorCrimes\_Aug19\_Sep1 selection






### Offense

-  ASSAULT WITH A FIREARM
-  BURGLARY-BREAKING & ENTERING
-  MOTOR VEHICLE THEFT (NH STEAL)

District5Streets

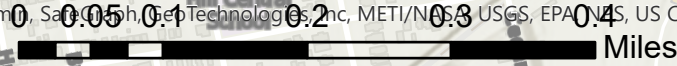
District5BldgFootprints

### District5PatrolBeats

- OBJECTID**
-  17
  -  18
  -  19
  -  20
  -  <all other values>

Sources: Esri, Airbus DS, USGS, NGA, NASA, CGIAR, N Robinson, NGS, NOAA, US Navy, Geodatastyle, Rijkswaterstaat, GSA, Geoland, FEMA, Intermap and the GIS user community, Community Maps Contributors, MassGIS, UConn/CTDEEP, © OpenStreetMap, Microsoft, Esri, TomTom, Garmin, Samsat, Inpho, Geopoint Technologies, Inc, METI/NASA, USGS, EPA, NOAA, US Census Bureau, NOAA, USFWS

No warranty is made by the New Haven Police as to the accuracy, reliability or completeness of these data. The listed addresses may not necessarily be the actual locations of the incidents, but are rather used as reference points. The New Haven Police assumes no responsibility arising from the use of this information.





DISTRICT 5 - MAJOR CRIMES BETWEEN - AUG 19 - SEP 1 2024							
Inci_Id	Offense	Date_Rept	Streetnbr	Street	Hour_	Dow	Dist
24035194	ASSAULT WITH A FIREARM	8/26/2024	889	HOWARD AVE/S	441	MO	5
24034101	BURGLARY-BREAKING & ENTERIN	8/19/2024	250	CEDAR ST	751	MO	5
24034307	BURGLARY-BREAKING & ENTERIN	8/20/2024	592	CONGRESS AVE	1042	TU	5
24035911	BURGLARY-BREAKING & ENTERIN	8/30/2024	253	COLUMBUS AVI	1212	FR	5
24035895	MOTOR VEHICLE THEFT (NH STEA	8/30/2024	59	KOSSUTH ST/D/	1050	FR	5

**WEEKLY CRIME / CFS COMPARISON REPORT**

*This report covers periods:*

**Current Week** 8/26/2024 to 9/1/2024 (Monday-Sunday)  
**Prior Week** 8/19/2024 to 8/25/2024 (Prior Week)  
**Last 4 Weeks** 8/5/2024 to 9/1/2024 (28 Day Period)  
**Year to Date (YTD)** 1/1/2024 to 9/1/2024

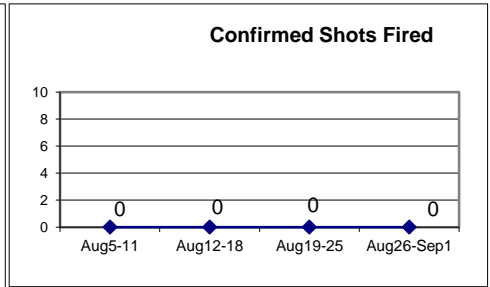
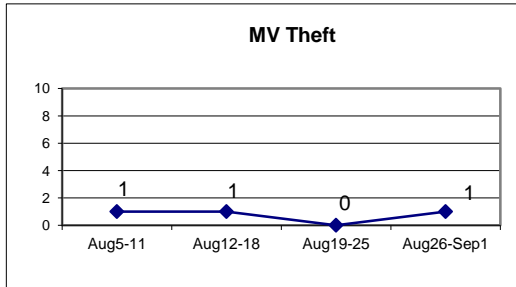
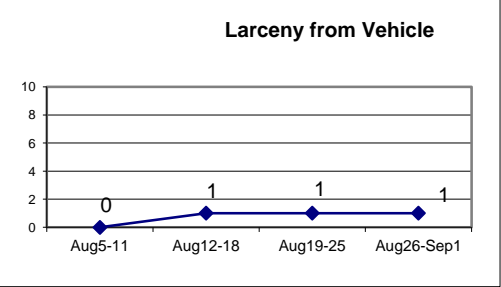
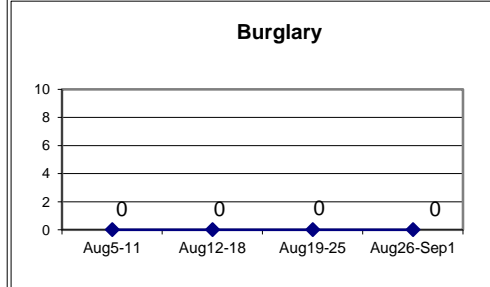
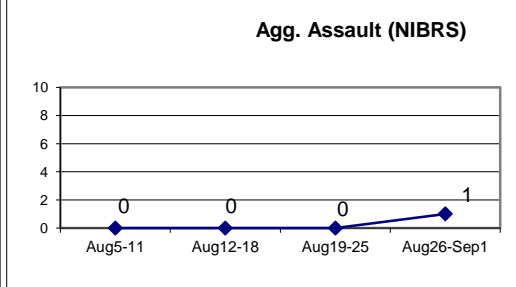
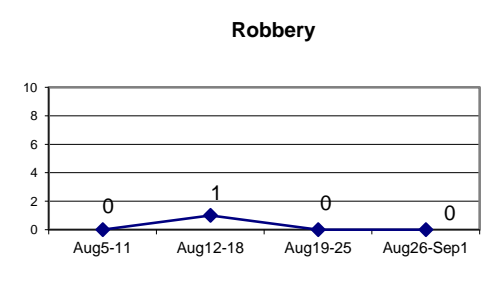


*Each period is compared to the same period in the previous year.*

**DISTRICT 6 - DIXWELL**

**Incident Reports**

	Week to Date			Prior Week		28 days			Year to Date		
	2024	2023	Cng	2024	Cng	2024	2023	Cng	2024	2023	Cng
<b>VIOLENT CRIME:</b>											
Murder Victims	0	0	--	0	--	0	0	--	1	0	--
Reported Rape Cases	0	0	--	0	--	0	0	--	2	0	--
Robbery with Firearm	0	0	--	0	--	0	0	--	0	0	--
Other Robbery	0	0	--	0	--	1	0	--	1	4	-75.0%
Assault with Firearm Victims	0	0	--	0	--	0	2	-100.0%	5	9	-44.4%
Agg. Assault (NIBRS)	1	0	--	0	--	1	3	-66.7%	10	11	-9.1%
<b>Total:</b>	<b>1</b>	<b>0</b>	<b>--</b>	<b>0</b>	<b>--</b>	<b>2</b>	<b>5</b>	<b>-60.0%</b>	<b>19</b>	<b>24</b>	<b>-20.8%</b>
<b>PROPERTY CRIME:</b>											
Burglary	0	0	--	0	--	0	1	-100.0%	5	9	-44.4%
MV Theft	1	1	0.0%	0	--	3	2	50.0%	16	21	-23.8%
Larceny from Vehicle	1	1	0.0%	1	0.0%	3	3	0.0%	11	11	0.0%
Other Larceny	1	2	-50.0%	0	--	1	10	-90.0%	35	39	-10.3%
<b>Total:</b>	<b>3</b>	<b>4</b>	<b>-25.0%</b>	<b>1</b>	<b>200.0%</b>	<b>7</b>	<b>16</b>	<b>-56.3%</b>	<b>67</b>	<b>80</b>	<b>-16.3%</b>
<b>OTHER CRIME:</b>											
Simple Assault	1	0	--	0	--	2	1	100.0%	13	17	-23.5%
Drugs & Narcotics	0	0	--	0	--	0	0	--	3	3	0.0%
Vandalism	2	2	0.0%	1	100.0%	9	5	80.0%	47	54	-13.0%
Intimidation/Threatening	1	2	-50.0%	1	0.0%	3	3	0.0%	31	37	-16.2%
Weapons Violation	0	0	--	0	--	0	0	--	7	2	250.0%
<b>Total:</b>	<b>4</b>	<b>4</b>	<b>0.0%</b>	<b>2</b>	<b>100.0%</b>	<b>14</b>	<b>9</b>	<b>55.6%</b>	<b>101</b>	<b>113</b>	<b>-10.6%</b>
Motor Vehicle Stops	10	49	-79.6%	4	150.0%	16	49	-67.3%	161	185	-13.0%
Confirmed Shots Fired	0	1	-100.0%	0	--	0	3	-100.0%	7	15	-53.3%





DISTRICT 6 - MAJOR CRIMES BETWEEN - AUG 19 - SEP 1 2024							
Inci_Id	Offense	Date_Rept	Streetnbr	Street	Hour_	Dow	Dist
24035182	AGGRAVATED ASSAULT	8/26/2024	425	SHERMAN PK'	47	MO	6
24035004	LARCENY-FROM VEHICLE	8/24/2024	18	TOWNSEND S'	1206	SA	6
24035682	LARCENY-FROM VEHICLE	8/29/2024	705	ORCHARD ST	723	TH	6
24035874	MOTOR VEHICLE THEFT (NH STEAL)	8/30/2024	110	MUNSON ST	546	TH	6

**WEEKLY CRIME / CFS COMPARISON REPORT**

This report covers periods:

<b>Current Week</b>	<b>8/26/2024</b>	<b>to</b>	<b>9/1/2024</b>	(Monday-Sunday)
<b>Prior Week</b>	<b>8/19/2024</b>	<b>to</b>	<b>8/25/2024</b>	(Prior Week)
<b>Last 4 Weeks</b>	<b>8/5/2024</b>	<b>to</b>	<b>9/1/2024</b>	(28 Day Period)
<b>Year to Date (YTD)</b>	<b>1/1/2024</b>	<b>to</b>	<b>9/1/2024</b>	

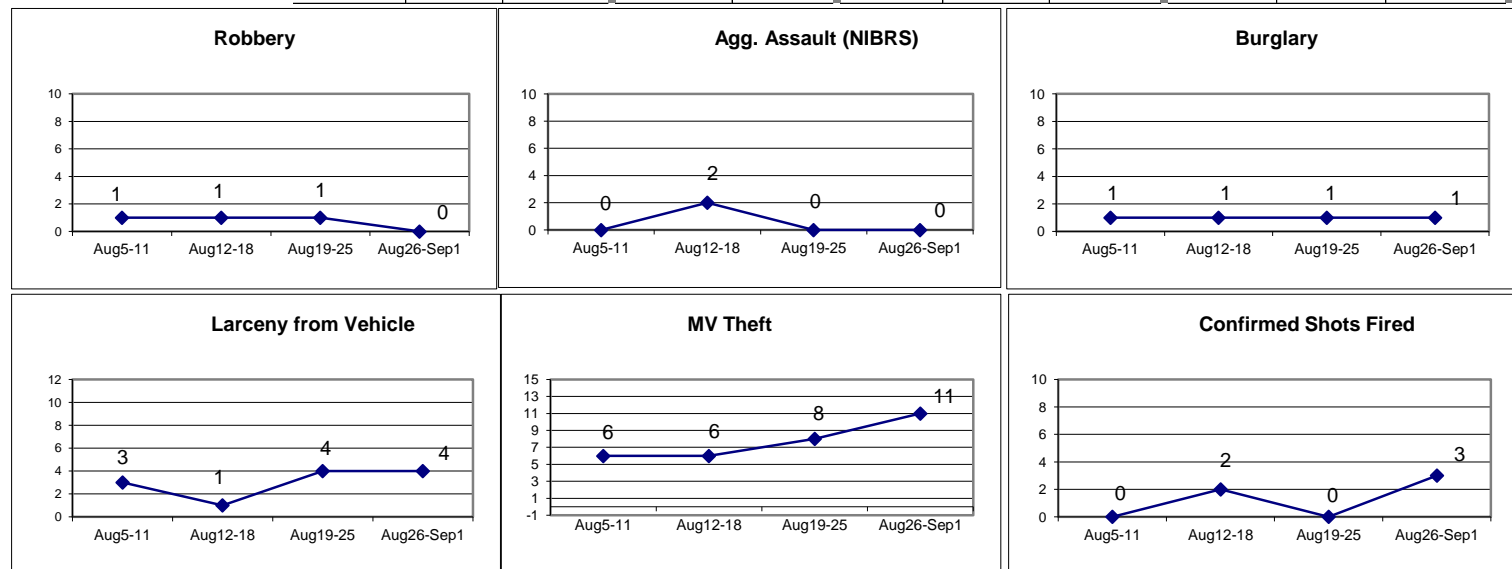


Each period is compared to the same period in the previous year.

**DISTRICT 7 - NEWHALLVILLE**

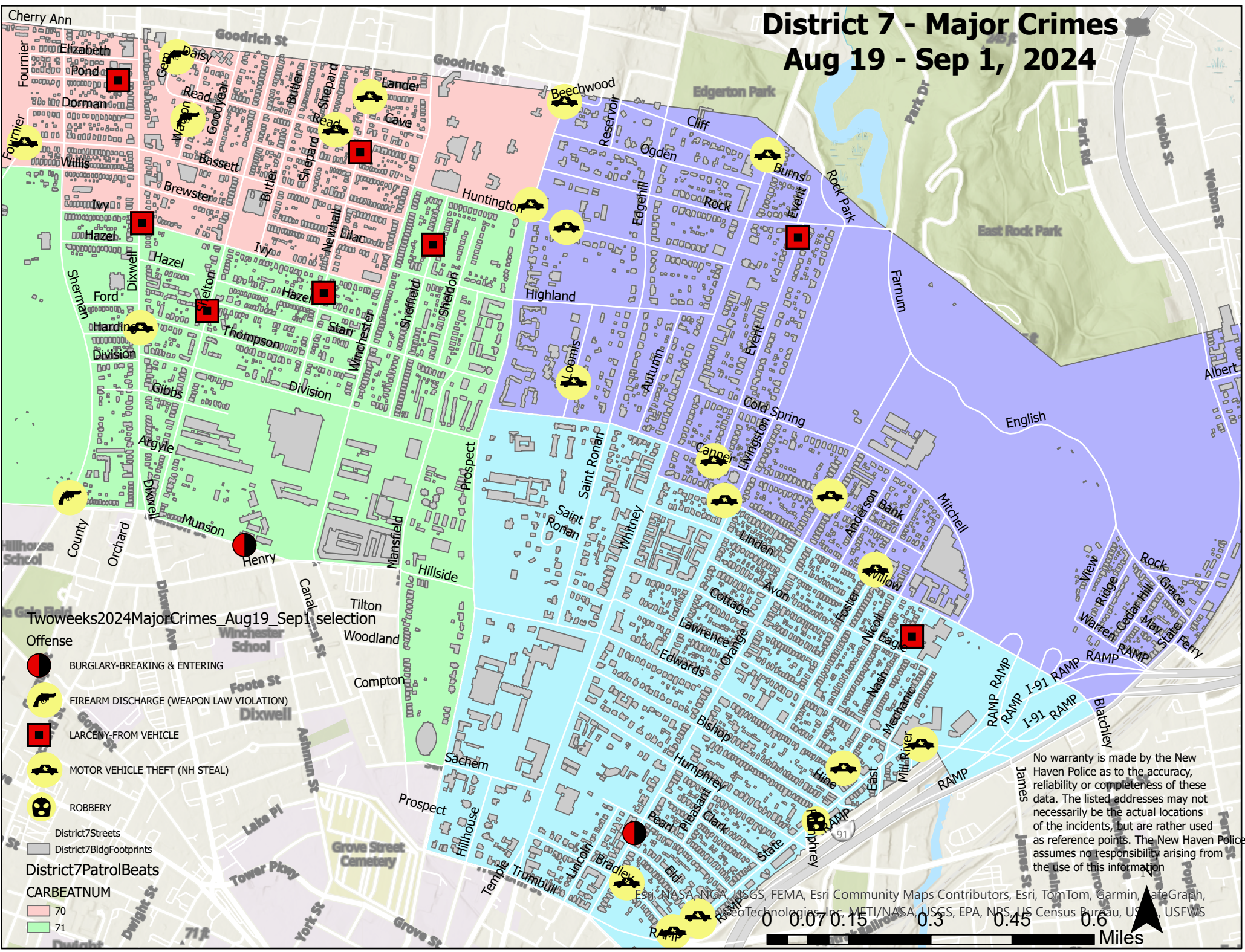
**Incident Reports**

	Week to Date			Prior Week		28 days			Year to Date		
	2024	2023	Cng	2024	Cng	2024	2023	Cng	2024	2023	Cng
<b>VIOLENT CRIME:</b>											
Murder Victims	0	0	--	0	--	0	2	-100.0%	1	4	-75.0%
Reported Rape Cases	0	0	--	0	--	0	0	--	3	0	--
Robbery with Firearm	0	0	--	0	--	0	3	-100.0%	6	8	-25.0%
Other Robbery	0	0	--	1	-100.0%	3	2	50.0%	9	14	-35.7%
Assault with Firearm Victims	0	1	-100.0%	0	--	0	2	-100.0%	15	9	66.7%
Agg. Assault (NIBRS)	0	1	-100.0%	0	--	2	2	0.0%	24	16	50.0%
<b>Total:</b>	<b>0</b>	<b>2</b>	<b>-100.0%</b>	<b>1</b>	<b>-100.0%</b>	<b>5</b>	<b>11</b>	<b>-54.5%</b>	<b>58</b>	<b>51</b>	<b>13.7%</b>
<b>PROPERTY CRIME:</b>											
Burglary	1	2	-50.0%	1	0.0%	4	5	-20.0%	32	41	-22.0%
MV Theft	11	0	--	8	37.5%	31	11	181.8%	128	112	14.3%
Larceny from Vehicle	4	2	100.0%	4	0.0%	12	15	-20.0%	83	60	38.3%
Other Larceny	3	4	-25.0%	7	-57.1%	22	24	-8.3%	199	163	22.1%
<b>Total:</b>	<b>19</b>	<b>8</b>	<b>137.5%</b>	<b>20</b>	<b>-5.0%</b>	<b>69</b>	<b>55</b>	<b>25.5%</b>	<b>442</b>	<b>376</b>	<b>17.6%</b>
<b>OTHER CRIME:</b>											
Simple Assault	3	0	--	3	0.0%	9	5	80.0%	49	34	44.1%
Drugs & Narcotics	0	0	--	0	--	0	2	-100.0%	6	8	-25.0%
Vandalism	4	2	100.0%	6	-33.3%	29	31	-6.5%	229	239	-4.2%
Intimidation/Threatening	1	5	-80.0%	3	-66.7%	12	19	-36.8%	125	158	-20.9%
Weapons Violation	1	1	0.0%	1	0.0%	4	2	100.0%	17	15	13.3%
<b>Total:</b>	<b>9</b>	<b>8</b>	<b>12.5%</b>	<b>13</b>	<b>-30.8%</b>	<b>54</b>	<b>59</b>	<b>-8.5%</b>	<b>426</b>	<b>454</b>	<b>-6.2%</b>
Motor Vehicle Stops	14	106	-86.8%	26	-46.2%	76	106	-28.3%	1014	611	66.0%
Confirmed Shots Fired	3	2	50.0%	0	--	5	3	66.7%	25	38	-34.2%



# District 7 - Major Crimes

## Aug 19 - Sep 1, 2024



Twoweeks2024MajorCrimes\_Aug19\_Sep1\_selection

- Offense**
- BURGLARY-BREAKING & ENTERING
  - FIREARM DISCHARGE (WEAPON LAW VIOLATION)
  - LARCENY-FROM VEHICLE
  - MOTOR VEHICLE THEFT (NH STEAL)
  - ROBBERY

- District7Streets  
 District7BldgFootprints  
**District7PatrolBeats**  
**CARBEATNUM**
- 70
  - 71

No warranty is made by the New Haven Police as to the accuracy, reliability or completeness of these data. The listed addresses may not necessarily be the actual locations of the incidents, but are rather used as reference points. The New Haven Police assumes no responsibility arising from the use of this information.

DISTRICT 7 -MAJOR CRIMES BETWEEN - AUG 19 - SEP 1 2024							
Inci_Id	Offense	Date_Rept	Streetn	Street	Hour	Dow	Dist
24034680	BURGLARY-BREAKING & ENTERIN	8/22/2024	502	ORANGE ST	1241	TH	7
24035232	BURGLARY-BREAKING & ENTERIN	8/26/2024	201	MUNSON ST	821	FR	7
24035594	FIREARM DISCHARGE (WEAPON LA	8/28/2024	50	DAISY ST	1454	WE	7
24036134	FIREARM DISCHARGE (WEAPON LA	9/1/2024	38	WATSON ST	140	SU	7
24036138	FIREARM DISCHARGE (WEAPON LA	9/1/2024	517	SHERMAN PKY	345	SU	7
24034132	LARCENY-FROM VEHICLE	8/19/2024	18	POND ST	942	MO	7
24034443	LARCENY-FROM VEHICLE	8/21/2024	228	EVERIT ST	915	WE	7
24034780	LARCENY-FROM VEHICLE	8/23/2024	240	SHEFFIELD AVE	135	FR	7
24034792	LARCENY-FROM VEHICLE	8/23/2024	146	NASH ST	711	FR	7
24035514	LARCENY-FROM VEHICLE	8/28/2024	175	NEWHALL ST	648	WE	7
24035518	LARCENY-FROM VEHICLE	8/28/2024	317	NEWHALL ST	912	WE	7
24036150	LARCENY-FROM VEHICLE	9/1/2024	200	SHELTON AVE	48	SU	7
24036160	LARCENY-FROM VEHICLE	9/1/2024	250	IVY ST/DIXWELL AVE	211	SU	7
24034174	LARCENY-FROM VEHICLE	8/19/2024	0	CANNER ST/ST RONAN ST	1501	MO	7
24034095	MOTOR VEHICLE THEFT (NH STEAL	8/19/2024	1	CLIFF ST/WHITNEY AVE	714	FR	7
24034096	MOTOR VEHICLE THEFT (NH STEAL	8/19/2024	535	DIXWELL AVE	729	SU	7
24034280	MOTOR VEHICLE THEFT (NH STEAL	8/20/2024	79	READ ST	656	TU	7
24034587	MOTOR VEHICLE THEFT (NH STEAL	8/21/2024	31	LOOMIS PL	2111	WE	7
24034923	MOTOR VEHICLE THEFT (NH STEAL	8/23/2024	20	EDWARDS ST/NASH ST	1949	FR	7
24035105	MOTOR VEHICLE THEFT (NH STEAL	8/25/2024	162	HUNTINGTON ST	910	SA	7
24035127	MOTOR VEHICLE THEFT (NH STEAL	8/25/2024	781	STATE ST	1233	SA	7
24035137	MOTOR VEHICLE THEFT (NH STEAL	8/25/2024	835	ORANGE ST	1416	SA	7
24035203	MOTOR VEHICLE THEFT (NH STEAL	8/26/2024	131	BRADLEY ST	648	MO	7
24035204	MOTOR VEHICLE THEFT (NH STEAL	8/26/2024	369	NEWHALL ST	743	SU	7
24035361	MOTOR VEHICLE THEFT (NH STEAL	8/27/2024	172	FOSTER ST	406	TU	7
24035678	MOTOR VEHICLE THEFT (NH STEAL	8/29/2024	2	ELD ST	724	WE	7
24035684	MOTOR VEHICLE THEFT (NH STEAL	8/29/2024	196	CANNER ST	827	TH	7
24035761	MOTOR VEHICLE THEFT (NH STEAL	8/29/2024	1050	STATE ST	1215	TH	7
24035867	MOTOR VEHICLE THEFT (NH STEAL	8/30/2024	316	WILLOW ST	218	FR	7
24035939	MOTOR VEHICLE THEFT (NH STEAL	8/30/2024	150	FOURNIER ST	1402	FR	7
24036098	MOTOR VEHICLE THEFT (NH STEAL	8/31/2024	810	PROSPECT ST	1913	SA	7
24036104	MOTOR VEHICLE THEFT (NH STEAL	8/31/2024	700	PROSPECT ST	2012	SA	7
24036172	MOTOR VEHICLE THEFT (NH STEAL	9/1/2024	191	BRADLEY ST	1009	SU	7
24034097	ROBBERY	8/19/2024	921	STATE ST	704	MO	7

**WEEKLY CRIME / CFS COMPARISON REPORT**

*This report covers periods:*

<b>Current Week</b>	<b>8/26/2024</b>	<b>to</b>	<b>9/1/2024</b>	(Monday-Sunday)
<b>Prior Week</b>	<b>8/19/2024</b>	<b>to</b>	<b>8/25/2024</b>	(Prior Week)
<b>Last 4 Weeks</b>	<b>8/5/2024</b>	<b>to</b>	<b>9/1/2024</b>	(28 Day Period)
<b>Year to Date (YTD)</b>	<b>1/1/2024</b>	<b>to</b>	<b>9/1/2024</b>	



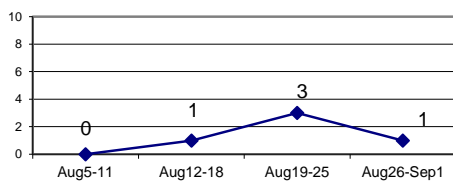
*Each period is compared to the same period in the previous year.*

**DISTRICT 8 - FAIR HAVEN**

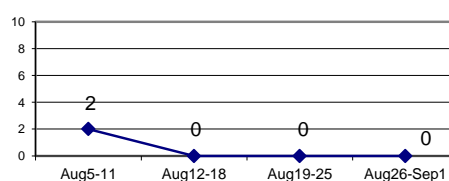
**Incident Reports**

	Week to Date			Prior Week		28 days			Year to Date		
	2024	2023	Cng	2024	Cng	2024	2023	Cng	2024	2023	Cng
<b>VIOLENT CRIME:</b>											
Murder Victims	0	0	--	0	--	0	0	--	1	5	-80.0%
Reported Rape Cases	0	0	--	0	--	0	0	--	3	1	200.0%
Robbery with Firearm	0	0	--	1	-100.0%	1	3	-66.7%	6	9	-33.3%
Other Robbery	1	1	0.0%	2	-50.0%	4	4	0.0%	21	21	0.0%
Assault with Firearm Victims	0	1	-100.0%	0	--	1	4	-75.0%	5	9	-44.4%
Agg. Assault (NIBRS)	0	3	-100.0%	0	--	2	6	-66.7%	19	22	-13.6%
<b>Total:</b>	<b>1</b>	<b>5</b>	<b>-80.0%</b>	<b>3</b>	<b>-66.7%</b>	<b>8</b>	<b>17</b>	<b>-52.9%</b>	<b>55</b>	<b>67</b>	<b>-17.9%</b>
<b>PROPERTY CRIME:</b>											
Burglary	1	2	-50.0%	1	0.0%	3	7	-57.1%	60	42	42.9%
MV Theft	4	1	300.0%	1	300.0%	16	3	433.3%	71	74	-4.1%
Larceny from Vehicle	1	0	--	0	--	3	6	-50.0%	29	34	-14.7%
Other Larceny	3	2	50.0%	2	50.0%	7	18	-61.1%	93	133	-30.1%
<b>Total:</b>	<b>9</b>	<b>5</b>	<b>80.0%</b>	<b>4</b>	<b>125.0%</b>	<b>29</b>	<b>34</b>	<b>-14.7%</b>	<b>253</b>	<b>283</b>	<b>-10.6%</b>
<b>OTHER CRIME:</b>											
Simple Assault	1	0	--	2	-50.0%	7	2	250.0%	39	51	-23.5%
Drugs & Narcotics	3	0	--	0	--	5	2	150.0%	49	35	40.0%
Vandalism	4	2	100.0%	8	-50.0%	16	11	45.5%	117	127	-7.9%
Intimidation/Threatening	4	6	-33.3%	8	-50.0%	25	31	-19.4%	186	199	-6.5%
Weapons Violation	1	0	--	1	0.0%	4	3	33.3%	16	18	-11.1%
<b>Total:</b>	<b>13</b>	<b>8</b>	<b>62.5%</b>	<b>19</b>	<b>-31.6%</b>	<b>57</b>	<b>49</b>	<b>16.3%</b>	<b>407</b>	<b>430</b>	<b>-5.3%</b>
Motor Vehicle Stops	48	106	-54.7%	44	9.1%	131	85	54.1%	977	1,439	-32.1%
Confirmed Shots Fired	1	0	--	1	0.0%	2	6	-66.7%	24	36	-33.3%

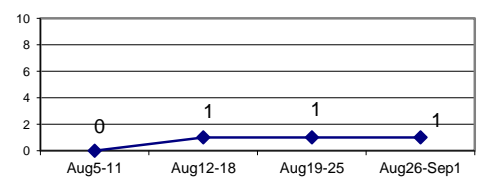
**Robbery**



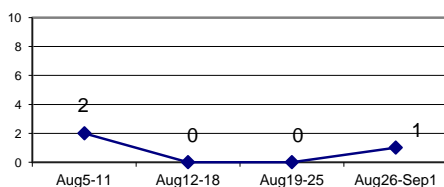
**Agg. Assault (NIBRS)**



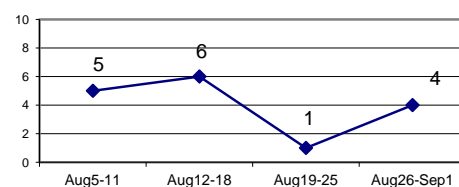
**Burglary**



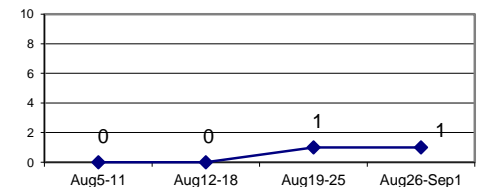
**Larceny from Vehicle**



**MV Theft**



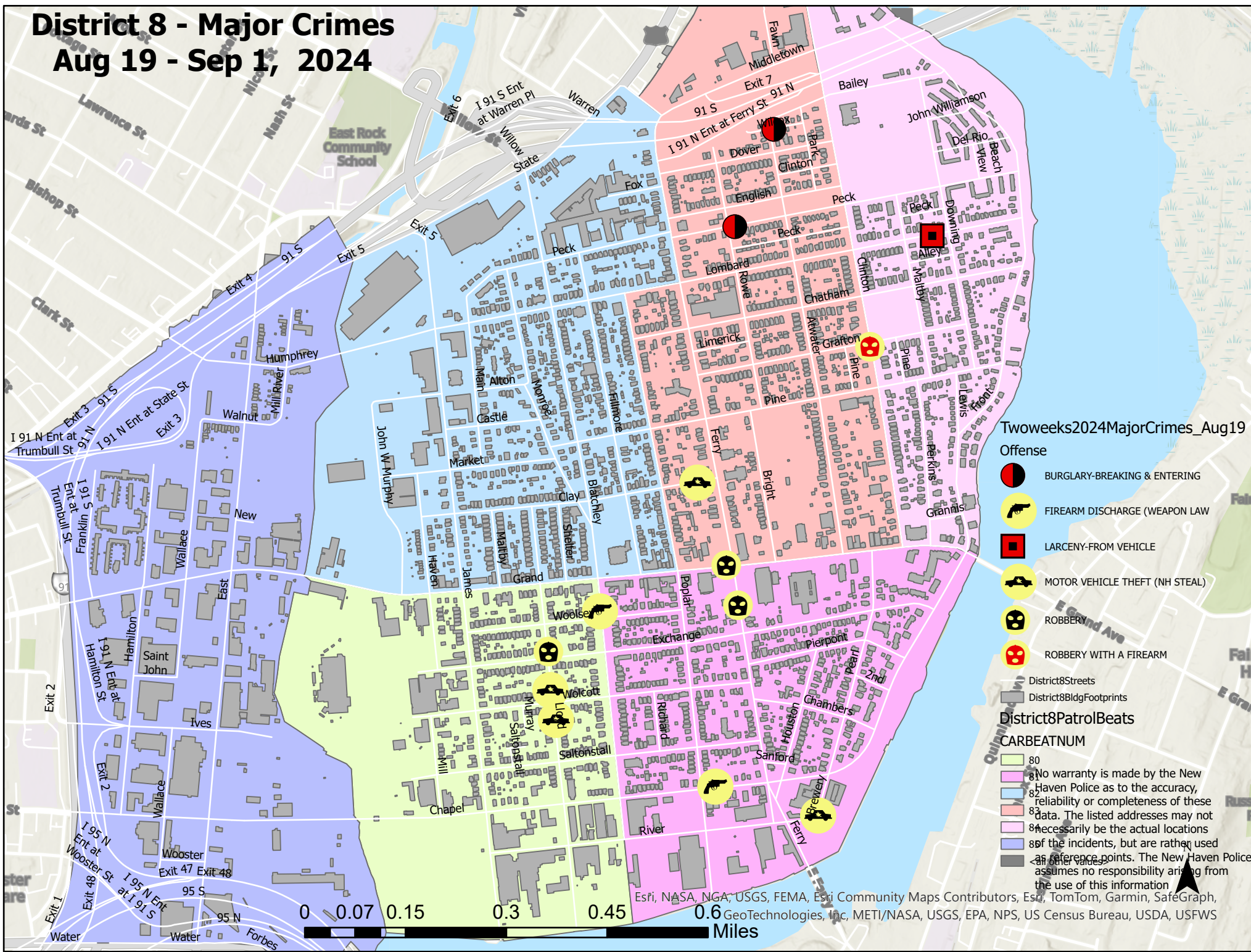
**Confirmed Shots Fired**





# District 8 - Major Crimes

## Aug 19 - Sep 1, 2024

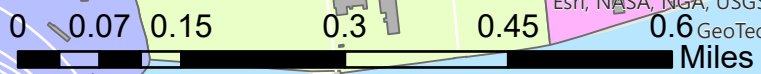


Twoweeks2024MajorCrimes\_Aug19

- Offense**
- BURGLARY-BREAKING & ENTERING
  - FIREARM DISCHARGE (WEAPON LAW)
  - LARCENY-FROM VEHICLE
  - MOTOR VEHICLE THEFT (NH STEAL)
  - ROBBERY
  - ROBBERY WITH A FIREARM
- District8Streets**
- District8BldgFootprints**
- District8PatrolBeats**
- CARBEATNUM**

No warranty is made by the New Haven Police as to the accuracy, reliability or completeness of these data. The listed addresses may not necessarily be the actual locations of the incidents, but are rather used as reference points. The New Haven Police assumes no responsibility arising from the use of this information.

Esri, NASA, NGA, USGS, FEMA, Esri Community Maps Contributors, Esri, TomTom, Garmin, SafeGraph, GeoTechnologies, Inc. METI/NASA, USGS, EPA, NPS, US Census Bureau, USDA, USFWS



DISTRICT 8 - MAJOR CRIMES BETWEEN - AUG 19 - SEP 1 2024							
Inci_Id	Offense	Date_Rept	Streetnbr	Street	Hour	Dow	Dist
24034574	BURGLARY-BREAKING & ENTERING	8/21/2024	200	PECK ST	1821	WE	8
24035439	BURGLARY-BREAKING & ENTERING	8/27/2024	1	WILCOX PL	1453	TU	8
24035131	FIREARM DISCHARGE (WEAPON LAW VIOLATI	8/25/2024	101	CHAPEL ST	1234	SU	8
24035870	FIREARM DISCHARGE (WEAPON LAW VIOLATI	8/30/2024	220	BLATCHLEY AVE	337	FR	8
24035243	LARCENY-FROM VEHICLE	8/26/2024	90	LOMBARD ST	1014	MO	8
24034981	MOTOR VEHICLE THEFT (NH STEAL)	8/24/2024	172	LLOYD ST	538	FR	8
24035493	MOTOR VEHICLE THEFT (NH STEAL)	8/27/2024	153	LLOYD ST	2124	TU	8
24035290	MOTOR VEHICLE THEFT (NH STEAL)	8/26/2024	67	CHAMBERS ST/HOUST	1457	MO	8
24035647	MOTOR VEHICLE THEFT (NH STEAL)	8/28/2024	14	CLAY ST	1912	WE	8
24036038	MOTOR VEHICLE THEFT (NH STEAL)	8/31/2024	1	BREWERY SQ	1024	FR	8
24034724	ROBBERY	8/22/2024	215	GRAND AVE	1715	TH	8
24034789	ROBBERY	8/23/2024	308	FERRY ST	529	FR	8
24035324	ROBBERY	8/26/2024	195	LLOYD ST	1643	MO	8
24034415	ROBBERY WITH A FIREARM	8/21/2024	150	CLINTON AVE/GRAFTC	229	WE	8

This report covers periods:

<b>Current Week</b>	<b>8/26/2024</b>	<b>to</b>	<b>9/1/2024</b>	(Monday-Sunday)
<b>Prior Week</b>	<b>8/19/2024</b>	<b>to</b>	<b>8/25/2024</b>	(Prior Week)
<b>Last 4 Weeks</b>	<b>8/5/2024</b>	<b>to</b>	<b>9/1/2024</b>	(28 Day Period)
<b>Year to Date (YTD)</b>	<b>1/1/2024</b>	<b>to</b>	<b>9/1/2024</b>	

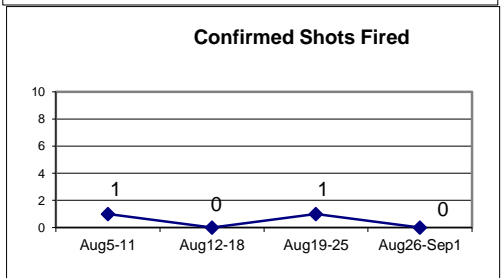
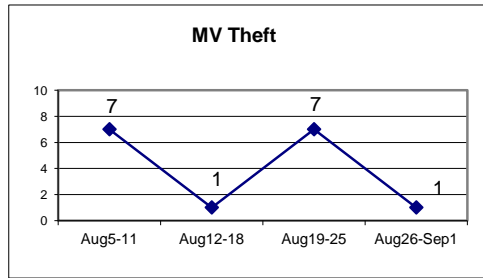
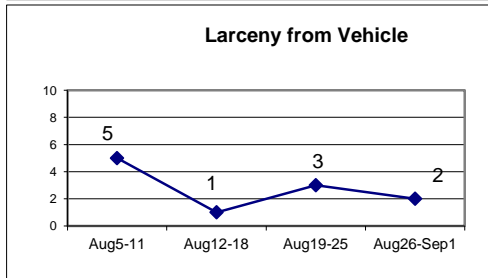
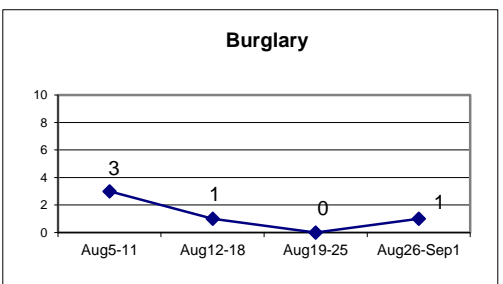
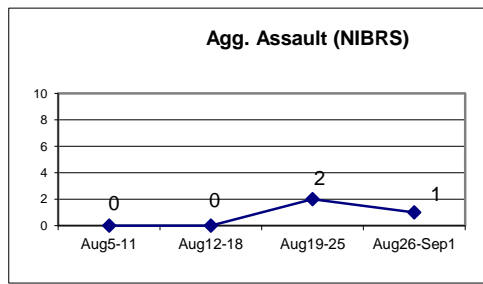
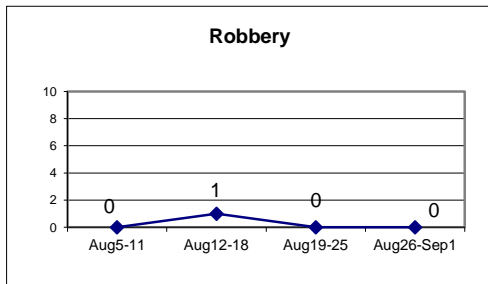


Each period is compared to the same period in the previous year.

### DISTRICT 9 - EAST SHORE

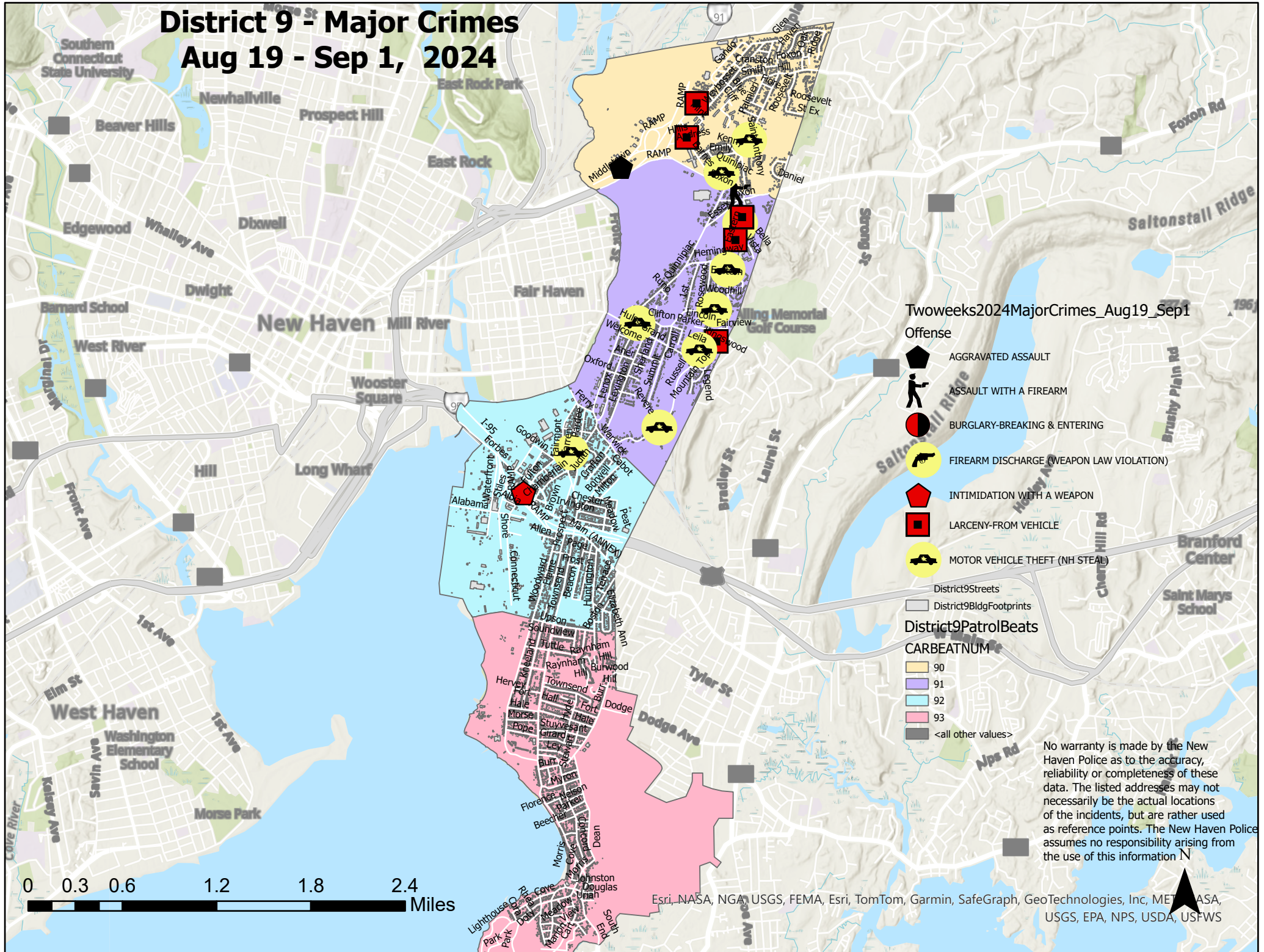
#### Incident Reports

	Week to Date			Prior Week		28 days			Year to Date		
	2024	2023	Cng	2024	Cng	2024	2023	Cng	2024	2023	Cng
<b>VIOLENT CRIME:</b>											
Murder Victims	0	0	--	0	--	0	0	--	2	1	100.0%
Reported Rape Cases	0	0	--	0	--	0	1	-100.0%	1	4	-75.0%
Robbery with Firearm	0	1	-100.0%	0	--	0	1	-100.0%	4	4	0.0%
Other Robbery	0	0	--	0	--	1	0	--	6	3	100.0%
Assault with Firearm Victims	1	0	--	0	--	1	0	--	3	2	50.0%
Agg. Assault (NIBRS)	1	0	--	2	-50.0%	3	0	--	12	12	0.0%
<b>Total:</b>	<b>2</b>	<b>1</b>	<b>100.0%</b>	<b>2</b>	<b>0.0%</b>	<b>5</b>	<b>2</b>	<b>150.0%</b>	<b>28</b>	<b>26</b>	<b>7.7%</b>
<b>PROPERTY CRIME:</b>											
Burglary	1	1	0.0%	0	--	5	2	150.0%	41	27	51.9%
MV Theft	1	4	-75.0%	7	-85.7%	16	10	60.0%	80	92	-13.0%
Larceny from Vehicle	2	0	--	3	-33.3%	11	3	266.7%	57	37	54.1%
Other Larceny	1	4	-75.0%	6	-83.3%	18	34	-47.1%	143	318	-55.0%
<b>Total:</b>	<b>5</b>	<b>9</b>	<b>-44.4%</b>	<b>16</b>	<b>-68.8%</b>	<b>50</b>	<b>49</b>	<b>2.0%</b>	<b>321</b>	<b>474</b>	<b>-32.3%</b>
<b>OTHER CRIME:</b>											
Simple Assault	1	0	--	0	--	4	3	33.3%	50	35	42.9%
Drugs & Narcotics	0	1	-100.0%	0	--	0	1	-100.0%	5	8	-37.5%
Vandalism	12	1	1100.0%	6	100.0%	31	12	158.3%	152	154	-1.3%
Intimidation/Threatening	5	1	400.0%	9	-44.4%	27	20	35.0%	186	201	-7.5%
Weapons Violation	1	0	--	0	--	1	3	-66.7%	12	14	-14.3%
<b>Total:</b>	<b>19</b>	<b>3</b>	<b>533.3%</b>	<b>15</b>	<b>26.7%</b>	<b>63</b>	<b>39</b>	<b>61.5%</b>	<b>405</b>	<b>412</b>	<b>-1.7%</b>
Motor Vehicle Stops	42	246	-82.9%	38	10.5%	155	246	-37.0%	1616	1,601	0.9%
Confirmed Shots Fired	0	0	--	1	-100.0%	2	0	--	5	20	-75.0%



# District 9 - Major Crimes

## Aug 19 - Sep 1, 2024



Twoweeks2024MajorCrimes\_Aug19\_Sep1

- Offense
- AGGRAVATED ASSAULT
  - ASSAULT WITH A FIREARM
  - BURGLARY-BREAKING & ENTERING
  - FIREARM DISCHARGE (WEAPON LAW VIOLATION)
  - INTIMIDATION WITH A WEAPON
  - LARCENY-FROM VEHICLE
  - MOTOR VEHICLE THEFT (NH STEAL)

- District9Streets
- District9BldgFootprints

- District9PatrolBeats
- CARBEATNUM
- 90
  - 91
  - 92
  - 93
  - <all other values>

No warranty is made by the New Haven Police as to the accuracy, reliability or completeness of these data. The listed addresses may not necessarily be the actual locations of the incidents, but are rather used as reference points. The New Haven Police assumes no responsibility arising from the use of this information N

DISTRICT 9 -MAJOR CRIMES BETWEEN - AUG 19 - SEP 1 2024						
Inci_Id	Offense	Date_Rept	Streetnbr	Street	Hour_Dow	Dist
24034094	AGGRAVATED ASSAULT	8/19/2024	140	MIDDLETOWN AVE	604 MO	9
24035332	ASSAULT WITH A FIREARM	8/26/2024	391	FOXON BLVD	1742 MO	9
24035783	BURGLARY-BREAKING & ENTERING	8/29/2024	311	EASTERN ST	1452 TH	9
24035073	FIREARM DISCHARGE (WEAPON LAW VIOLATION)	8/25/2024	401	EASTERN ST	46 SU	9
24034870	INTIMIDATION WITH A WEAPON	8/23/2024	50	KENDALL ST/FUL	1504 FR	9
24034310	LARCENY-FROM VEHICLE	8/20/2024	420	EASTERN ST	1137 TU	9
24034457	LARCENY-FROM VEHICLE	8/21/2024	339	EASTERN ST	737 WE	9
24034967	LARCENY-FROM VEHICLE	8/23/2024	45	BARNES AVE	2301 FR	9
24035193	LARCENY-FROM VEHICLE	8/26/2024	41	KINGSWOOD DR	410 MO	9
24035459	LARCENY-FROM VEHICLE	8/27/2024	436	MIDDLETOWN AVE	1742 TU	9
24034098	MOTOR VEHICLE THEFT (NH STEAL)	8/19/2024	321	EASTERN ST	643 MO	9
24034499	MOTOR VEHICLE THEFT (NH STEAL)	8/21/2024	509	RUSSELL ST	1321 WE	9
24034788	MOTOR VEHICLE THEFT (NH STEAL)	8/23/2024	356	LENOX ST	542 TH	9
24034969	MOTOR VEHICLE THEFT (NH STEAL)	8/24/2024	649	RUSSELL ST	527 SA	9
24034979	MOTOR VEHICLE THEFT (NH STEAL)	8/24/2024	227	BARNES AVE	0 SA	9
24035010	MOTOR VEHICLE THEFT (NH STEAL)	8/24/2024	201	RUSSELL ST	1158 SA	9
24035080	MOTOR VEHICLE THEFT (NH STEAL)	8/25/2024	70	FARREN AVE	238 SA	9
24035652	MOTOR VEHICLE THEFT (NH STEAL)	8/28/2024	1425	QUINNIPIAC AVE	2001 WE	9

**WEEKLY CRIME / CFS COMPARISON REPORT**

This report covers periods:

<b>Current Week</b>	<b>8/26/2024</b>	<b>to</b>	<b>9/1/2024</b>	(Monday-Sunday)
<b>Prior Week</b>	<b>8/19/2024</b>	<b>to</b>	<b>8/25/2024</b>	(Prior Week)
<b>Last 4 Weeks</b>	<b>8/5/2024</b>	<b>to</b>	<b>9/1/2024</b>	(28 Day Period)
<b>Year to Date (YTD)</b>	<b>1/1/2024</b>	<b>to</b>	<b>9/1/2024</b>	

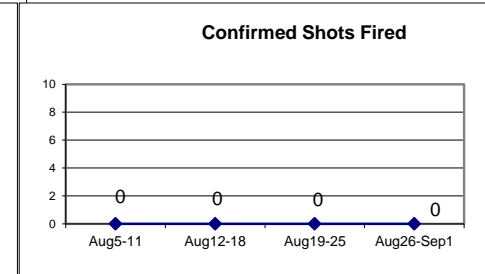
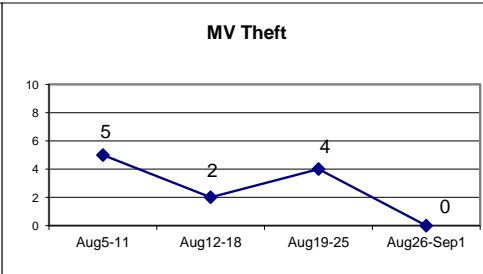
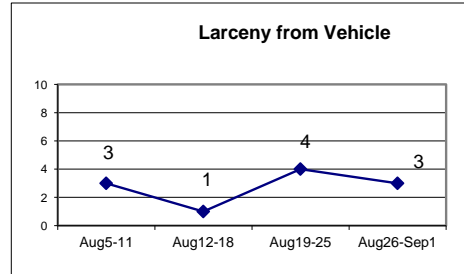
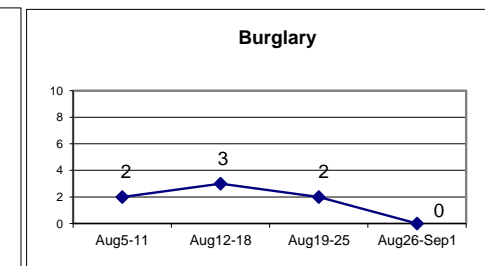
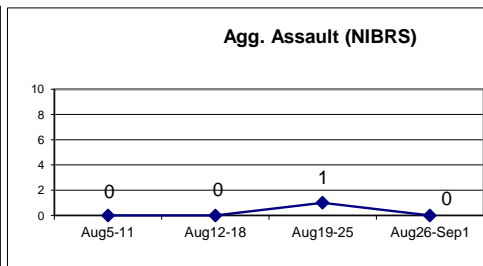
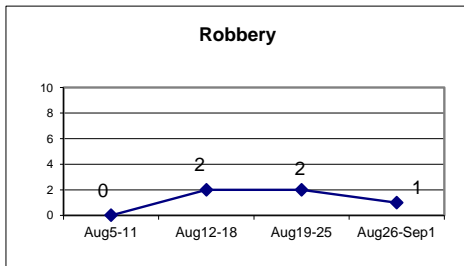


Each period is compared to the same period in the previous year.

**DISTRICT 10 - BEAVER HILL**

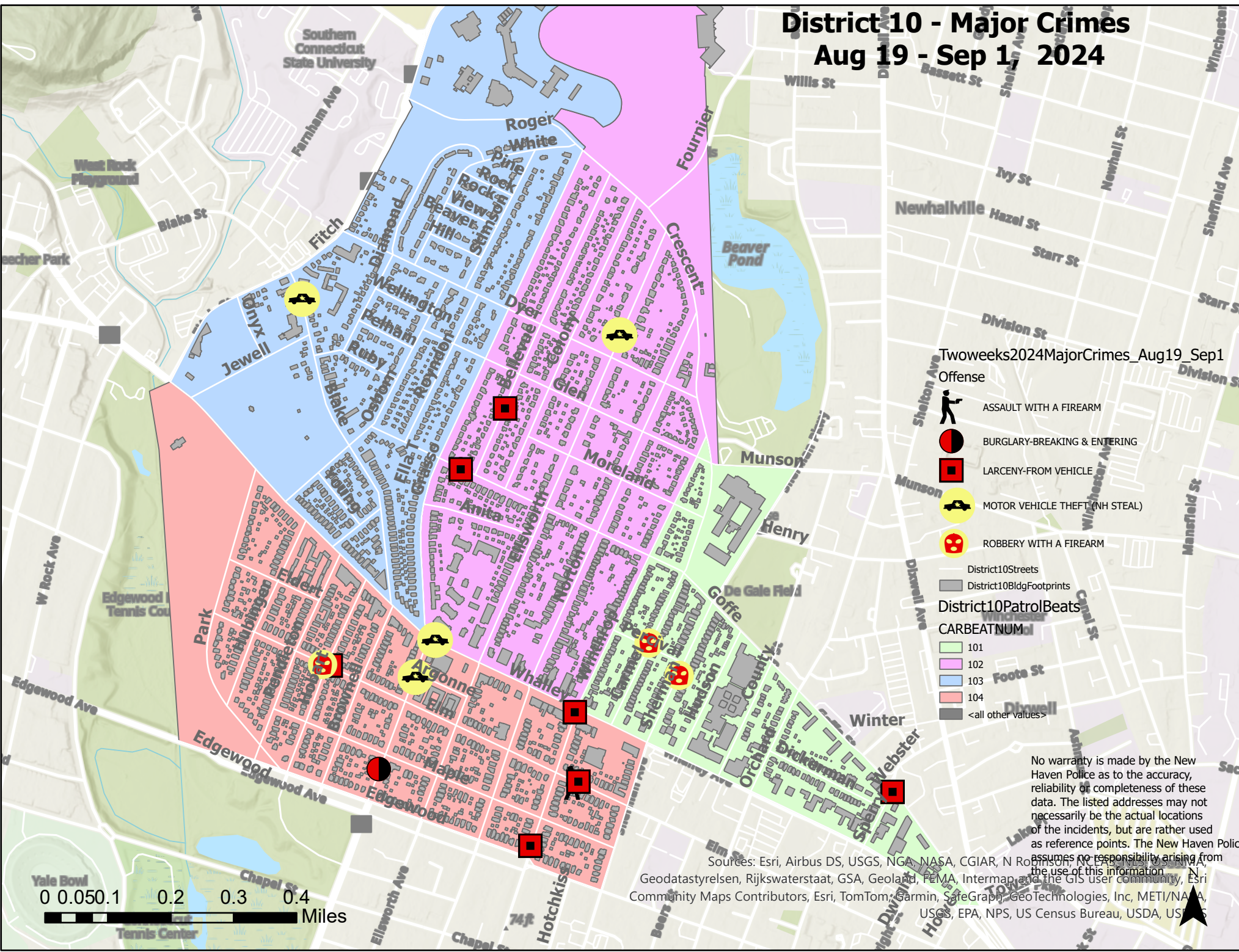
**Incident Reports**

	Week to Date			Prior Week		28 days			Year to Date		
	2024	2023	Cng	2024	Cng	2024	2023	Cng	2024	2023	Cng
<b>VIOLENT CRIME:</b>											
Murder Victims	0	0	--	0	--	0	0	--	2	3	-33.3%
Reported Rape Cases	0	0	--	0	--	0	0	--	0	2	-100.0%
Robbery with Firearm	1	0	--	2	-50.0%	4	2	100.0%	8	4	100.0%
Other Robbery	0	1	-100.0%	0	--	1	3	-66.7%	15	13	15.4%
Assault with Firearm Victims	0	2	-100.0%	0	--	0	3	-100.0%	3	5	-40.0%
Agg. Assault (NIBRS)	0	0	--	1	-100.0%	1	2	-50.0%	15	16	-6.3%
<b>Total:</b>	<b>1</b>	<b>3</b>	<b>-66.7%</b>	<b>3</b>	<b>-66.7%</b>	<b>6</b>	<b>10</b>	<b>-40.0%</b>	<b>43</b>	<b>43</b>	<b>0.0%</b>
<b>PROPERTY CRIME:</b>											
Burglary	0	0	--	2	-100.0%	7	2	250.0%	20	23	-13.0%
MV Theft	0	1	-100.0%	4	-100.0%	11	4	175.0%	61	88	-30.7%
Larceny from Vehicle	3	0	--	4	-25.0%	11	3	266.7%	55	27	103.7%
Other Larceny	5	3	66.7%	5	0.0%	10	9	11.1%	120	115	4.3%
<b>Total:</b>	<b>8</b>	<b>4</b>	<b>100.0%</b>	<b>15</b>	<b>-46.7%</b>	<b>39</b>	<b>18</b>	<b>116.7%</b>	<b>256</b>	<b>253</b>	<b>1.2%</b>
<b>OTHER CRIME:</b>											
Simple Assault	0	2	-100.0%	0	--	1	5	-80.0%	28	37	-24.3%
Drugs & Narcotics	1	0	--	0	--	1	0	--	10	13	-23.1%
Vandalism	5	2	150.0%	11	-54.5%	35	12	191.7%	183	166	10.2%
Intimidation/Threatening	8	0	--	2	300.0%	13	8	62.5%	76	90	-15.6%
Weapons Violation	1	0	--	0	--	2	2	0.0%	10	12	-16.7%
<b>Total:</b>	<b>15</b>	<b>4</b>	<b>275.0%</b>	<b>13</b>	<b>15.4%</b>	<b>52</b>	<b>27</b>	<b>92.6%</b>	<b>307</b>	<b>318</b>	<b>-3.5%</b>
Motor Vehicle Stops	18	86	-79.1%	9	100.0%	38	86	-55.8%	600	938	-36.0%
Confirmed Shots Fired	0	0	--	0	--	0	1	-100.0%	10	18	-44.4%



# District 10 - Major Crimes

## Aug 19 - Sep 1, 2024



Twoweeks2024MajorCrimes\_Aug19\_Sep1

- Offense
- ASSAULT WITH A FIREARM
  - BURGLARY-BREAKING & ENTERING
  - LARCENY-FROM VEHICLE
  - MOTOR VEHICLE THEFT (NH STEAL)
  - ROBBERY WITH A FIREARM

District10Streets

District10BldgFootprints

District10PatrolBeats

- CARBEATNUM
- 101
  - 102
  - 103
  - 104
  - <all other values>

No warranty is made by the New Haven Police as to the accuracy, reliability or completeness of these data. The listed addresses may not necessarily be the actual locations of the incidents, but are rather used as reference points. The New Haven Police assumes no responsibility arising from the use of this information.

Sources: Esri, Airbus DS, USGS, NGA, NASA, CGIAR, N Robinson, NEAS, NLS, OS, NIMA, Geodastystyrelsen, Rijkswaterstaat, GSA, Geoland, FEMA, Intermap and the GIS user community, Esri Community Maps Contributors, Esri, TomTom, Garmin, SafeGraph, GeoTechnologies, Inc, METI/NA, A, USGS, EPA, NPS, US Census Bureau, USDA, USGS



DISTRICT 10 - MAJOR CRIMES BETWEEN - AUG 19 - SEP 1 2024						
Inci_Id	Offense	Date_Rept	Streetnbr	Street	Hour_Dow	Dist
24035123	ASSAULT WITH A FIREARM	8/25/2024	696	ELM ST	1130 SU	10
24034216	BURGLARY-BREAKING & ENTERING	8/19/2024	200	GOFFE ST	1612 MO	10
24034348	BURGLARY-BREAKING & ENTERING	8/20/2024	1370	ELLA T GRASSO J	1142 TU	10
24034138	LARCENY-FROM VEHICLE	8/19/2024	695	ELM ST	832 MO	10
24034235	LARCENY-FROM VEHICLE	8/19/2024	121	BELLEVUE RD	1930 MO	10
24034447	LARCENY-FROM VEHICLE	8/21/2024	356	WINTHROP AVE	922 WE	10
24034695	LARCENY-FROM VEHICLE	8/22/2024	200	GOFFE ST	1548 TH	10
24035286	LARCENY-FROM VEHICLE	8/26/2024	99	SPERRY ST/GOFF	1343 MO	10
24035565	LARCENY-FROM VEHICLE	8/28/2024	426	WINTHROP AVE/	1137 WE	10
24035866	LARCENY-FROM VEHICLE	8/30/2024	923	ELM ST	137 FR	10
24034121	MOTOR VEHICLE THEFT (NH STEAL)	8/19/2024	1441	ELLA T GRASSO J	859 MO	10
24034231	MOTOR VEHICLE THEFT (NH STEAL)	8/19/2024	467	WHALLEY AVE	1950 MO	10
24034252	MOTOR VEHICLE THEFT (NH STEAL)	8/19/2024	580	ELLSWORTH AVI	2139 MO	10
24034275	MOTOR VEHICLE THEFT (NH STEAL)	8/20/2024	265	BLAKE ST	701 MO	10
24034955	ROBBERY WITH A FIREARM	8/24/2024	349	SHERMAN AVE	42 SA	10
24035072	ROBBERY WITH A FIREARM	8/24/2024	66	CARMEL ST	2311 SA	10
24035496	ROBBERY WITH A FIREARM	8/27/2024	924	ELM ST	2154 TU	10