

WEEKLY CRIME / CFS COMPARISON REPORT

Note: These numbers are the crime statistics as presented at Department's CompStat meetings and are not the final numbers reported to the State of Connecticut for NIBRS reporting purposes

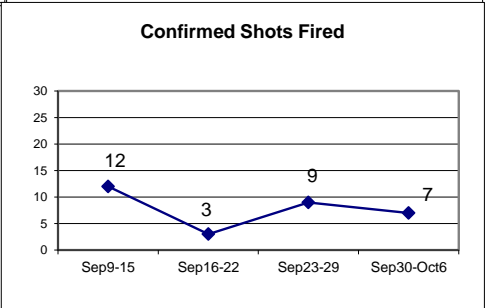
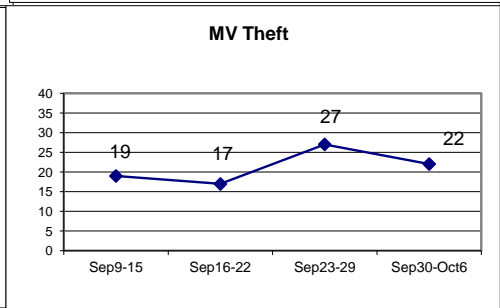
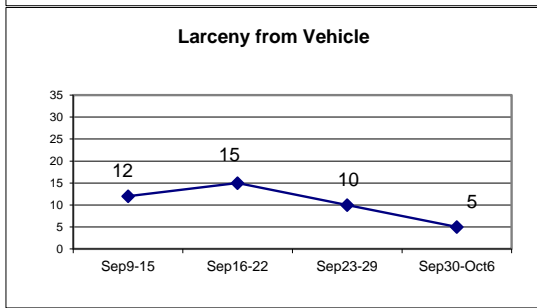
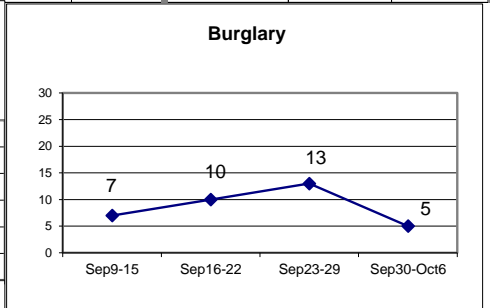
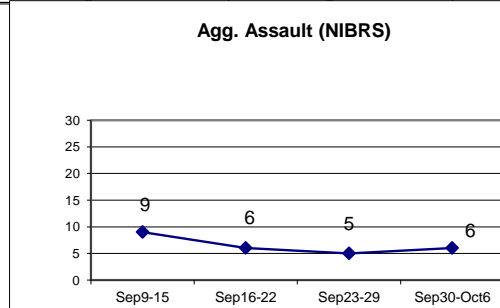
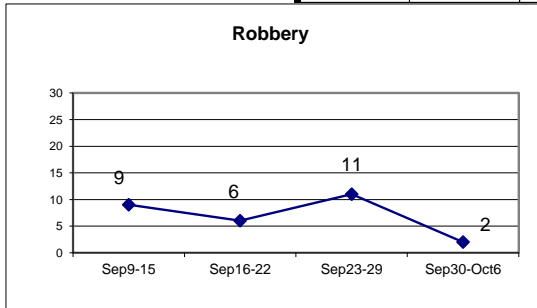
This report covers periods:

Current Week	9/30/2024	to	10/6/2024	(Monday-Sunday)
Prior Week	9/23/2024	to	9/29/2024	(Prior Week)
Last 4 Weeks	9/8/2024	to	10/6/2024	(28 Day Period)
Year to Date (YTD)	1/1/2024	to	10/6/2024	



Each period is compared to the same period in the previous year.

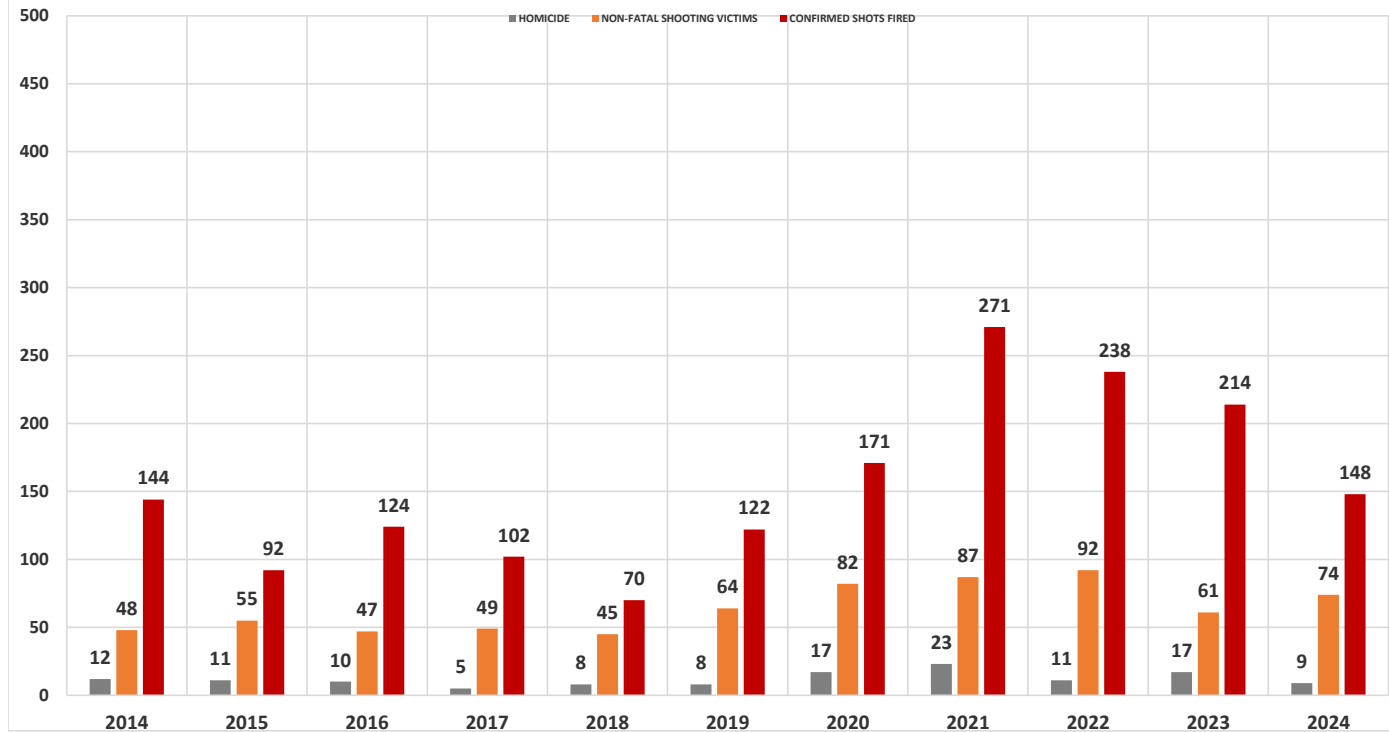
Citywide Incident Reports											
	Week to Date			Prior Week		28 days			Year to Date		
	2024	2023	Cng	2024	Cng	2024	2023	Cng	2024	2023	Cng
VIOLENT CRIME:											
Murder Victims	0	1	-100.0%	0	--	0	1	-100.0%	9	17	-47.1%
Reported Rape Cases	0	1	-100.0%	0	--	0	2	-100.0%	26	24	8.3%
Robbery with Firearm	1	1	0.0%	3	-66.7%	9	8	12.5%	56	74	-24.3%
Other Robbery	1	2	-50.0%	8	-87.5%	19	9	111.1%	133	121	9.9%
Assault with Firearm Victims	0	0	--	1	-100.0%	8	2	300.0%	74	61	21.3%
Agg. Assault (NIBRS)	6	5	20.0%	5	20.0%	26	14	85.7%	204	176	15.9%
Total:	8	10	-20.0%	17	-52.9%	62	36	72.2%	502	473	6.1%
PROPERTY CRIME:											
Burglary	5	7	-28.6%	13	-61.5%	35	34	2.9%	364	310	17.4%
MV Theft	20	20	0.0%	27	-25.9%	83	75	10.7%	759	940	-19.3%
Larceny from Vehicle	5	18	-72.2%	10	-50.0%	42	75	-44.0%	577	480	20.2%
Other Larceny	43	46	-6.5%	46	-6.5%	178	177	0.6%	1,807	1,797	0.6%
Total:	73	91	-19.8%	96	-24.0%	338	361	-6.4%	3,507	3,527	-0.6%
OTHER CRIME:											
Simple Assault	9	12	-25.0%	10	-10.0%	37	43	-14.0%	495	485	2.1%
Drugs & Narcotics	1	3	-66.7%	1	0.0%	9	17	-47.1%	191	165	15.8%
Vandalism	45	42	7.1%	44	2.3%	170	190	-10.5%	1,828	1,791	2.1%
Intimidation/Threatening-no force	33	32	3.1%	39	-15.4%	124	125	-0.8%	1,303	1,326	-1.7%
Weapons Violation	3	2	50.0%	1	200.0%	10	10	0.0%	124	140	-11.4%
Total:	91	91	0.0%	95	-4.2%	350	385	-9.1%	3,941	3,907	0.9%
Motor Vehicle Stops	217	211	2.8%	153	41.8%	834	806	3.5%	11,023	9,551	15.4%
Confirmed Shots Fired	7	7	0.0%	9	-22.2%	31	7	342.9%	148	214	-30.8%



Jan 1 - Oct 6 (2014 through 2024)
Homicide, Non-Fatal Shooting Victims, & Confirmed Shots Fired

	2014	2015	2016	2017	2018	2019	2020	2021	2022	2023	2024	% CHANGE 2014 & 2024
HOMICIDE	12	11	10	5	8	8	17	23	11	17	9	-25.0%
% change from previous year		-8.3%	-9.1%	-50.0%	60.0%	0.0%	112.5%	35.3%	-52.2%	54.5%	-47.1%	
NON-FATAL SHOOTING VICTIM	48	55	47	49	45	64	82	87	92	61	74	54.2%
% change from previous year		14.6%	-14.5%	4.3%	-8.2%	42.2%	28.1%	6.1%	5.7%	-33.7%	21.3%	
CONFIRMED SHOTS FIRED	144	92	124	102	70	122	171	271	238	214	148	2.8%
% change from previous year		-36.1%	34.8%	-17.7%	-31.4%	74.3%	40.2%	58.5%	-12.2%	-10.1%	-30.8%	

Homicide, Non-Fatal Shooting Victims & Confirmed Shots Fired
Jan 1 - Oct 6 (2014 Through 2024)



WEEKLY CRIME / CFS COMPARISON REPORT

This report covers periods:

Current Week	9/30/2024	to	10/6/2024	(Monday-Sunday)
Prior Week	9/23/2024	to	9/29/2024	(Prior Week)
Last 4 Weeks	9/8/2024	to	10/6/2024	(28 Day Period)
Year to Date (YTD)	1/1/2024	to	10/6/2024	

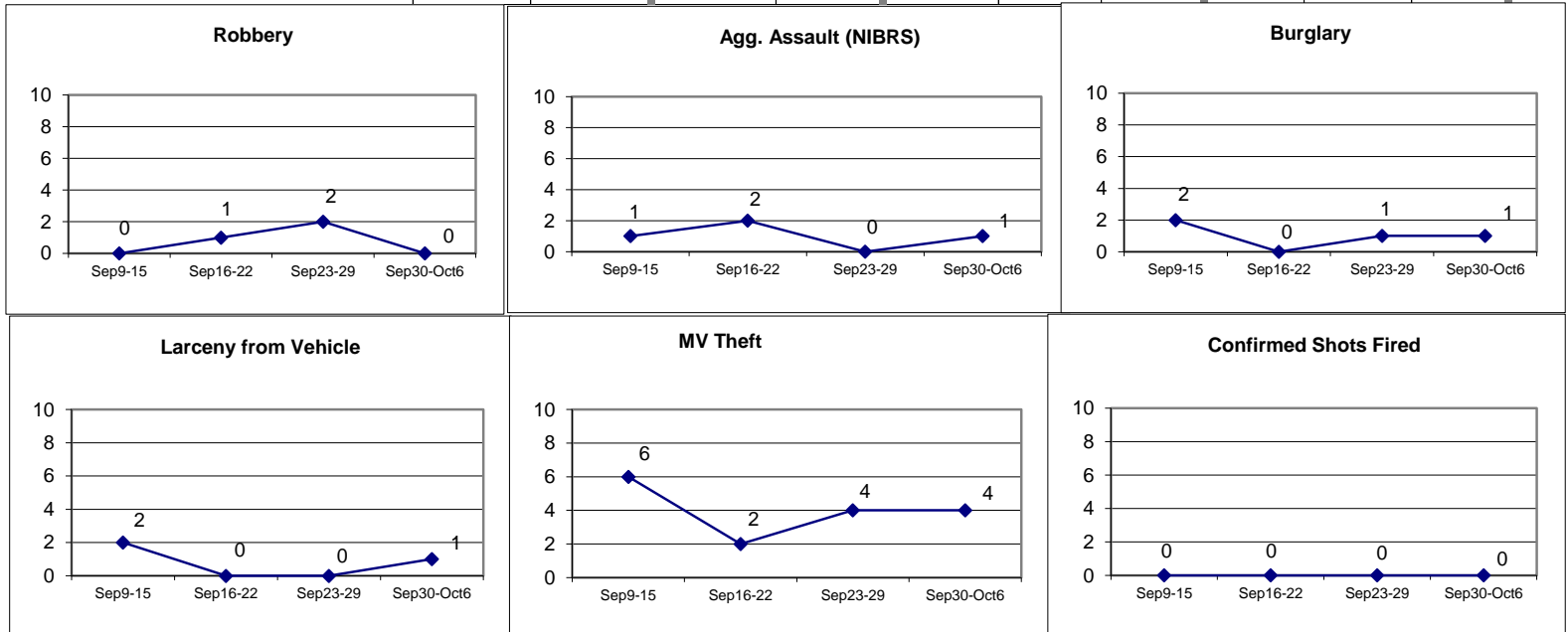


Each period is compared to the same period in the previous year.

DISTRICT 1 - DOWNTOWN




Incident Reports

	Week to Date			Prior Week		28 days			Year to Date		
VIOLENT CRIME:	2024	2023	Cng	2024	Cng	2024	2023	Cng	2024	2023	Cng
Murder Victims	0	0	--	0	--	0	0	--	0	0	--
Reported Rape Cases	0	0	--	0	--	0	0	--	4	4	0.0%
Robbery with Firearm	0	0	--	0	--	0	0	--	5	4	25.0%
Other Robbery	0	0	--	2	-100.0%	3	1	200.0%	26	27	-3.7%
Assault with Firearm Victims	0	0	--	0	--	1	0	--	2	0	--
Agg. Assault (NIBRS)	1	1	0.0%	0	--	4	2	100.0%	24	24	0.0%
Total:	1	1	0.0%	2	-50.0%	8	3	166.7%	61	59	3.4%
PROPERTY CRIME:											
Burglary	1	0	--	1	0.0%	4	3	33.3%	41	29	41.4%
MV Theft	4	7	-42.9%	4	0.0%	16	9	77.8%	91	106	-14.2%
Larceny from Vehicle	1	2	-50.0%	0	--	3	9	-66.7%	73	71	2.8%
Other Larceny	3	11	-72.7%	5	-40.0%	28	26	7.7%	275	270	1.9%
Total:	9	20	-55.0%	10	-10.0%	51	47	8.5%	480	476	0.8%
OTHER CRIME:											
Simple Assault	0	2	-100.0%	1	-100.0%	4	7	-42.9%	82	79	3.8%
Drugs & Narcotics	0	0	--	0	--	0	0	--	11	7	57.1%
Vandalism	4	7	-42.9%	2	100.0%	11	22	-50.0%	223	236	-5.5%
Intimidation/Threatening	0	1	-100.0%	3	-100.0%	5	6	-16.7%	47	57	-17.5%
Weapons Violation	0	0	--	0	--	0	0	--	6	10	-40.0%
Total:	4	10	-60.0%	6	-33.3%	20	35	-42.9%	369	389	-5.1%
Motor Vehicle Stops	39	167	-76.6%	36	8.3%	157	167	-6.0%	1648	1,183	39.3%
Confirmed Shots Fired	0	1	-100.0%	0	--	0	1	-100.0%	1	4	-75.0%








District 1 - Major Crimes Sep 23 - Oct 6, 2024

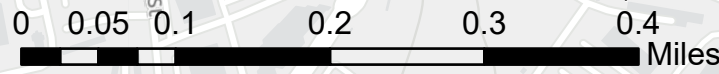
TWOweek2024MajorCrimes_Sep23_Oct

- Offense**
-  AGGRAVATED ASSAULT
 -  BURGLARY-BREAKING & ENTERING
 -  LARCENY-FROM VEHICLE
 -  MOTOR VEHICLE THEFT (NH STEAL)
 -  ROBBERY

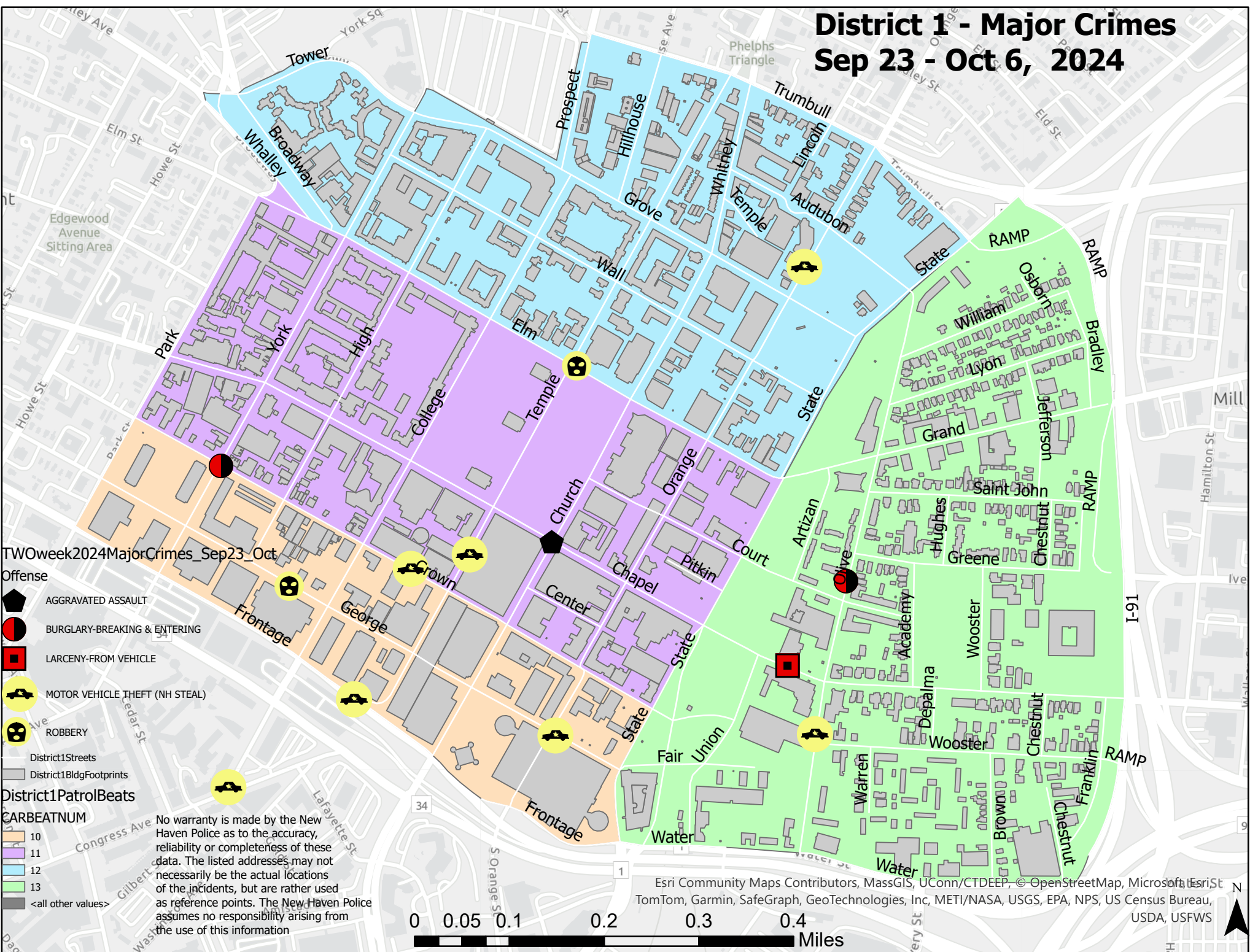
District1Streets
District1BldgFootprints
District1PatrolBeats

- CARBEATNUM**
-  10
 -  11
 -  12
 -  13
 -  <all other values>

No warranty is made by the New Haven Police as to the accuracy, reliability or completeness of these data. The listed addresses may not necessarily be the actual locations of the incidents, but are rather used as reference points. The New Haven Police assumes no responsibility arising from the use of this information



Esri Community Maps Contributors, MassGIS, UConn/CTDEEP, © OpenStreetMap, Microsoft, Esri, TomTom, Garmin, SafeGraph, GeoTechnologies, Inc, METI/NASA, USGS, EPA, NPS, US Census Bureau, USDA, USFWS



DISTRICT 1 - MAJOR CRIMES BETWEEN - SEP 23- OCT 6 2024							
Inci_Id	Offense	Date_Rept	Streetnbr	Street	Hour_	Dow	Dist
24040893	AGGRAVATED ASSAULT	10/4/2024 12:0	116	CHURCH ST/CHAPEL S	1205	FR	1
24039523	BURGLARY-BREAKING & ENTERIN	9/24/2024	98	OLIVE ST	2013	TU	1
24040778	BURGLARY-BREAKING & ENTERIN	10/3/2024 12:4	123	YORK ST	1248	TH	1
24041143	LARCENY-FROM VEHICLE	10/6/2024 9:35	673	CHAPEL ST	935	SU	1
24039958	MOTOR VEHICLE THEFT (NH STEA	9/27/2024	155	TEMPLE ST	1730	FR	1
24039962	MOTOR VEHICLE THEFT (NH STEA	9/27/2024	58	GEORGE ST/ORANGE S	1918	TH	1
24040062	MOTOR VEHICLE THEFT (NH STEA	9/28/2024	350	ORANGE ST	1831	FR	1
24041025	MOTOR VEHICLE THEFT (NH STEA	10/5/2024 11:1	213	CROWN ST	1112	SA	1
24040451	MOTOR VEHICLE THEFT (NH STEA	10/1/2024 11:4	44	OLIVE ST	1148	TU	1
24039980	MOTOR VEHICLE THEFT (NH STEA	9/28/2024	1	COLLEGE ST	126	SA	1
24041083	MOTOR VEHICLE THEFT (NH STEA	10/6/2024 15:4	1	TEMPLE ST	1544	SA	1
24041032	MOTOR VEHICLE THEFT (NH STEA	10/5/2024 13:0	1	TEMPLE ST	1308	SA	1
24039826	ROBBERY	9/26/2024	300	GEORGE ST	1852	TH	1
24039920	ROBBERY	9/27/2024	139	ELM ST/TEMPLE ST	1629	FR	1

WEEKLY CRIME / CFS COMPARISON REPORT

This report covers periods:

Current Week	9/30/2024	to	10/6/2024	(Monday-Sunday)
Prior Week	9/23/2024	to	9/29/2024	(Prior Week)
Last 4 Weeks	9/8/2024	to	10/6/2024	(28 Day Period)
Year to Date (YTD)	1/1/2024	to	10/6/2024	

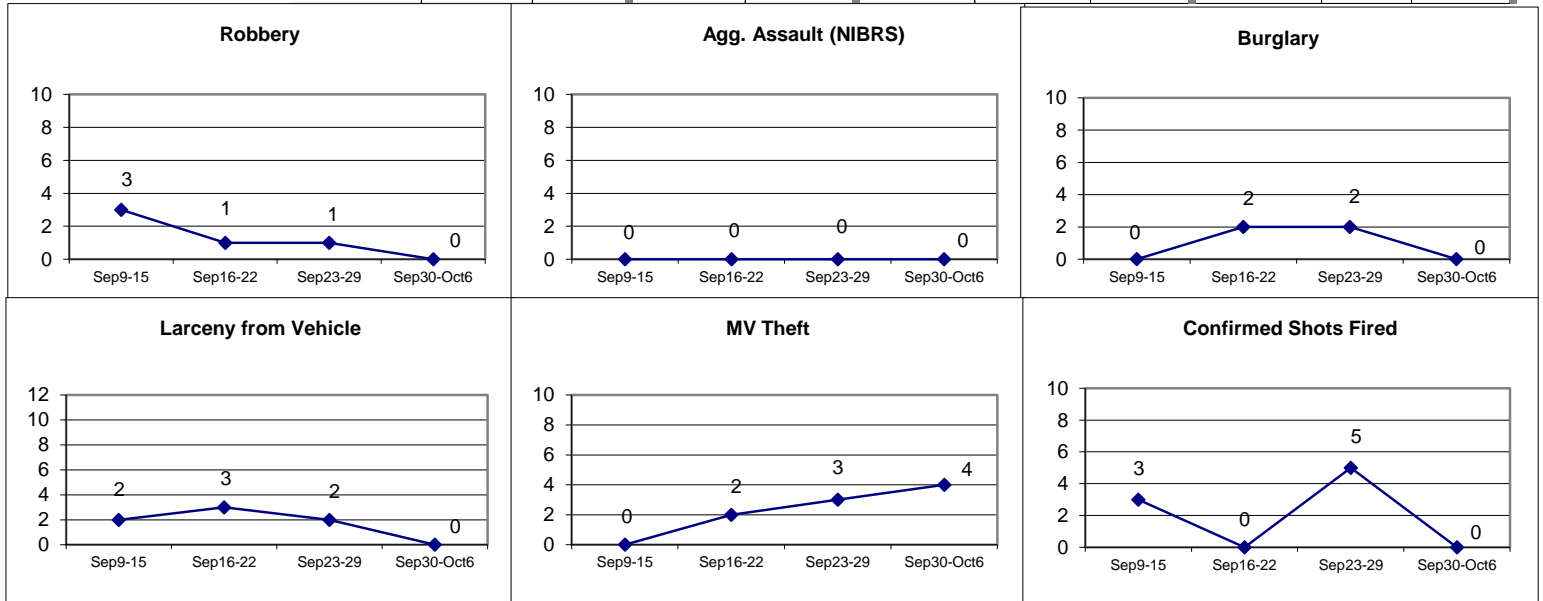


Each period is compared to the same period in the previous year.

DISTRICT 2 - WESTVILLE

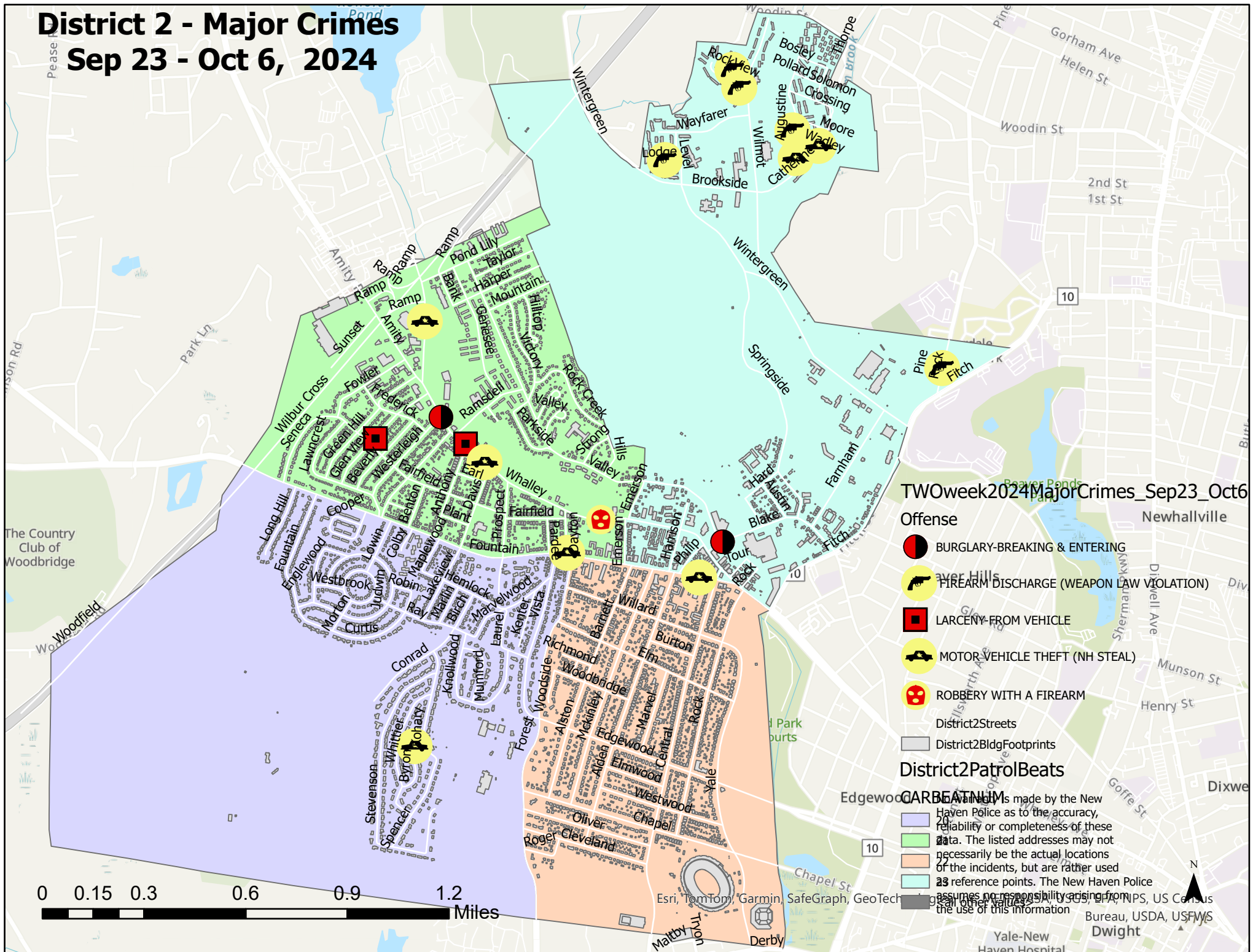
Incident Reports

	Week to Date			Prior Week		28 days			Year to Date		
	2024	2023	Cng	2024	Cng	2024	2023	Cng	2024	2023	Cng
VIOLENT CRIME:											
Murder Victims	0	0	--	0	--	0	0	--	0	1	-100.0%
Reported Rape Cases	0	1	-100.0%	0	--	0	1	-100.0%	5	2	150.0%
Robbery with Firearm	0	0	--	1	-100.0%	3	1	200.0%	8	9	-11.1%
Other Robbery	0	0	--	0	--	2	0	--	11	14	-21.4%
Assault with Firearm Victims	0	0	--	0	--	0	0	--	12	3	300.0%
Agg. Assault (NIBRS)	0	0	--	0	--	0	2	-100.0%	21	13	61.5%
Total:	0	1	-100.0%	1	-100.0%	5	4	25.0%	57	42	35.7%
PROPERTY CRIME:											
Burglary	0	2	-100.0%	2	-100.0%	4	4	0.0%	59	42	40.5%
MV Theft	4	1	300.0%	3	33.3%	9	7	28.6%	93	114	-18.4%
Larceny from Vehicle	0	4	-100.0%	2	-100.0%	7	9	-22.2%	84	62	35.5%
Other Larceny	4	6	-33.3%	7	-42.9%	16	23	-30.4%	243	203	19.7%
Total:	8	13	-38.5%	14	-42.9%	36	43	-16.3%	479	421	13.8%
OTHER CRIME:											
Simple Assault	1	0	--	1	0.0%	6	4	50.0%	46	39	17.9%
Drugs & Narcotics	0	0	--	1	-100.0%	1	1	0.0%	17	8	112.5%
Vandalism	8	4	100.0%	8	0.0%	28	19	47.4%	303	230	31.7%
Intimidation/Threatening	8	6	33.3%	3	166.7%	17	16	6.3%	184	108	70.4%
Weapons Violation	0	0	--	0	--	0	1	-100.0%	8	9	-11.1%
Total:	17	10	70.0%	13	30.8%	52	41	26.8%	558	394	41.6%
Motor Vehicle Stops	10	49	-79.6%	10	0.0%	42	49	-14.3%	796	267	198.1%
Confirmed Shots Fired	0	1	-100.0%	5	-100.0%	8	3	166.7%	24	23	4.3%



District 2 - Major Crimes

Sep 23 - Oct 6, 2024



DISTRICT 2 - MAJOR CRIMES BETWEEN - SEP 23- OCT 6 2024							
Inci_Id	Offense	Date_Rept	Streetn	Street	Hour	Dow	Dist
24039441	BURGLARY-BREAKING & ENTERING	9/24/2024	500	BLAKE ST	735	TU	2
24040202	BURGLARY-BREAKING & ENTERING	9/29/2024	1400	WHALLEY AVE	2347	SU	2
24040171	FIREARM DISCHARGE (WEAPON LAW VIOLATIC	9/29/2024	4	SHIRLEY WAY	1744	SU	2
24039780	FIREARM DISCHARGE (WEAPON LAW VIOLATIC	9/26/2024	90	PINE ROCK AVE	1335	TH	2
24040050	FIREARM DISCHARGE (WEAPON LAW VIOLATIC	9/28/2024	19	AUGUSTINE ST	1607	SA	2
24040099	FIREARM DISCHARGE (WEAPON LAW VIOLATIC	9/29/2024	1	ROCKVIEW CIR	241	SU	2
24040146	FIREARM DISCHARGE (WEAPON LAW VIOLATIC	9/29/2024	63	LODGE ST	1431	SU	2
24039939	LARCENY-FROM VEHICLE	9/27/2024	1351	WHALLEY AVE	1546	FR	2
24040021	LARCENY-FROM VEHICLE	9/28/2024	85	GLEN VIEW TEF	1029	SA	2
24039969	MOTOR VEHICLE THEFT (NH STEAL)	9/27/2024	1	DAYTON ST/FOI	2107	FR	2
24039703	MOTOR VEHICLE THEFT (NH STEAL)	9/25/2024	1302	WHALLEY AVE	2032	WE	2
24039601	MOTOR VEHICLE THEFT (NH STEAL)	9/25/2024	1570	WHALLEY AVE	1200	TU	2
24040236	MOTOR VEHICLE THEFT (NH STEAL)	9/30/2024 9:	21	BYRON PL	925	MO	2
24041117	MOTOR VEHICLE THEFT (NH STEAL)	10/6/2024 4:	7	AUGUSTINE ST	430	SU	2
24040966	MOTOR VEHICLE THEFT (NH STEAL)	10/4/2024 21	5	WADLEY ST	2137	FR	2
24040392	MOTOR VEHICLE THEFT (NH STEAL)	10/1/2024 8:	58	FOUNTAIN ST	852	TU	2
24040185	ROBBERY WITH A FIREARM	9/29/2024	1094	WHALLEY AVE	2119	SU	2

WEEKLY CRIME / CFS COMPARISON REPORT

This report covers periods:

Current Week	9/30/2024	to	10/6/2024	(Monday-Sunday)
Prior Week	9/23/2024	to	9/29/2024	(Prior Week)
Last 4 Weeks	9/8/2024	to	10/6/2024	(28 Day Period)
Year to Date (YTD)	1/1/2024	to	10/6/2024	

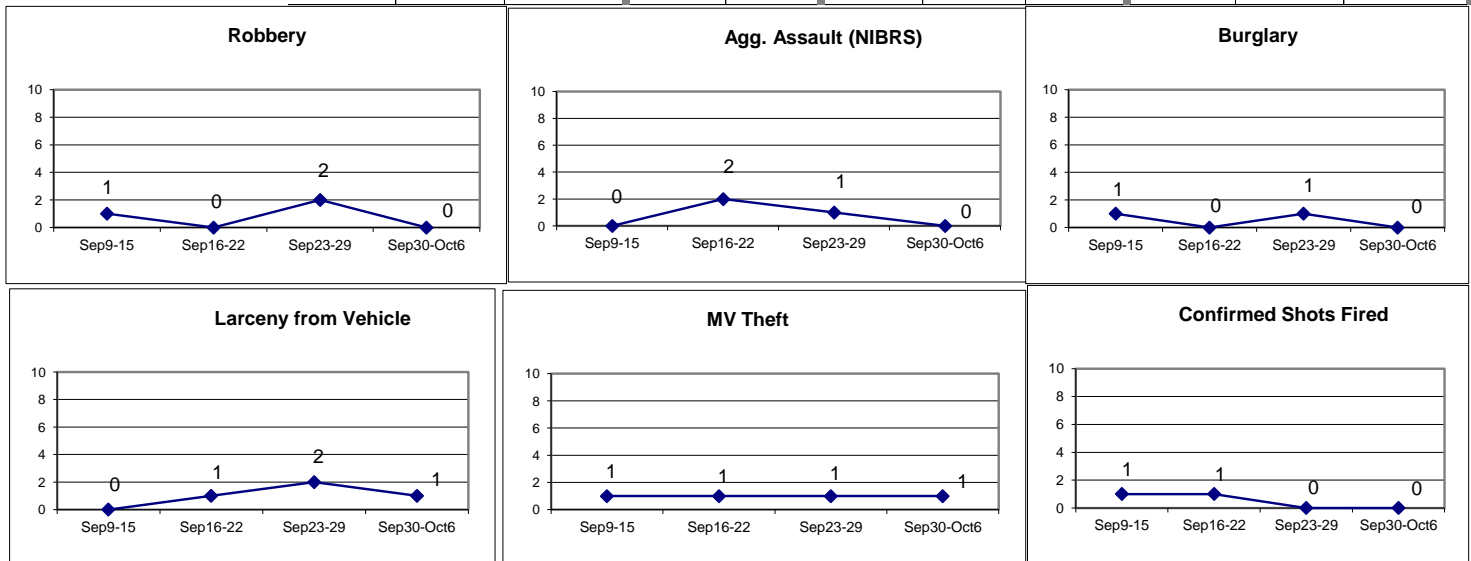


Each period is compared to the same period in the previous year.

DISTRICT 3 - HILL SOUTH

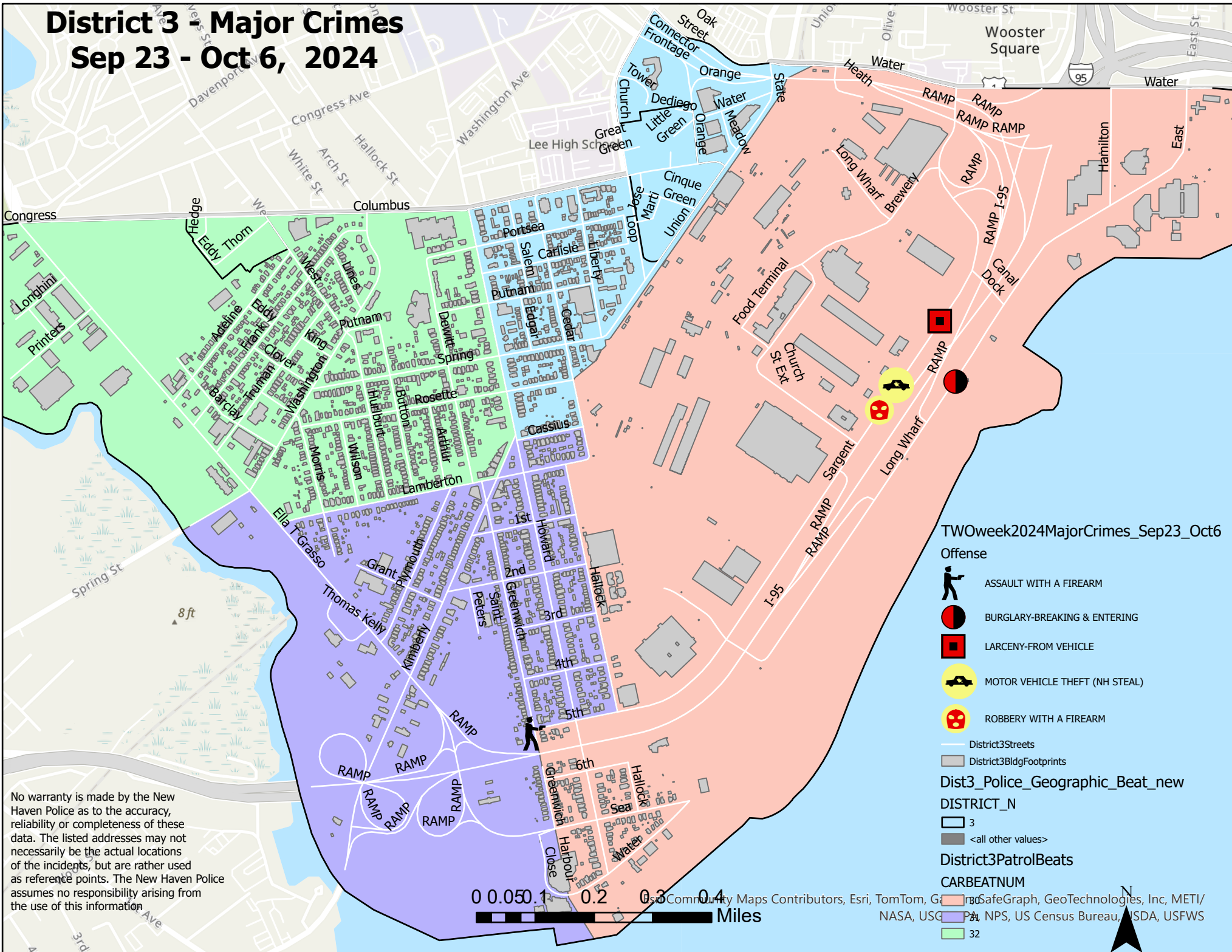
Incident Reports

	Week to Date			Prior Week		28 days			Year to Date		
	2024	2023	Cng	2024	Cng	2024	2023	Cng	2024	2023	Cng
VIOLENT CRIME:											
Murder Victims	0	0	--	0	--	0	0	--	1	0	--
Reported Rape Cases	0	0	--	0	--	0	0	--	2	3	-33.3%
Robbery with Firearm	0	0	--	1	-100.0%	1	1	0.0%	6	10	-40.0%
Other Robbery	0	0	--	1	-100.0%	2	1	100.0%	8	10	-20.0%
Assault with Firearm Victims	0	0	--	1	-100.0%	3	0	--	12	4	200.0%
Agg. Assault (NIBRS)	0	0	--	1	-100.0%	3	0	--	20	11	81.8%
Total:	0	0	--	4	-100.0%	9	2	350.0%	49	38	28.9%
PROPERTY CRIME:											
Burglary	0	0	--	1	-100.0%	2	5	-60.0%	26	23	13.0%
MV Theft	1	0	--	1	0.0%	4	6	-33.3%	36	71	-49.3%
Larceny from Vehicle	1	1	0.0%	2	-50.0%	4	3	33.3%	40	27	48.1%
Other Larceny	2	5	-60.0%	7	-71.4%	16	16	0.0%	137	132	3.8%
Total:	4	6	-33.3%	11	-63.6%	26	30	-13.3%	239	253	-5.5%
OTHER CRIME:											
Simple Assault	1	2	-50.0%	2	-50.0%	5	6	-16.7%	49	55	-10.9%
Drugs & Narcotics	0	0	--	0	--	2	4	-50.0%	31	41	-24.4%
Vandalism	2	3	-33.3%	4	-50.0%	11	16	-31.3%	131	125	4.8%
Intimidation/Threatening	1	0	--	2	-50.0%	11	9	22.2%	135	149	-9.4%
Weapons Violation	0	0	--	0	--	2	0	--	19	24	-20.8%
Total:	4	5	-20.0%	8	-50.0%	31	35	-11.4%	365	394	-7.4%
Motor Vehicle Stops	46	104	-55.8%	52	-11.5%	213	104	104.8%	2324	1,666	39.5%
Confirmed Shots Fired	0	1	-100.0%	0	--	2	1	100.0%	17	23	-26.1%

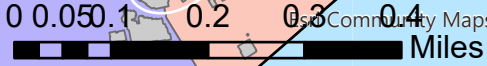


District 3 - Major Crimes

Sep 23 - Oct 6, 2024



No warranty is made by the New Haven Police as to the accuracy, reliability or completeness of these data. The listed addresses may not necessarily be the actual locations of the incidents, but are rather used as reference points. The New Haven Police assumes no responsibility arising from the use of this information.



TWOweek2024MajorCrimes_Sep23_Oct6

- Offense
- ASSAULT WITH A FIREARM
 - BURGLARY-BREAKING & ENTERING
 - LARCENY-FROM VEHICLE
 - MOTOR VEHICLE THEFT (NH STEAL)
 - ROBBERY WITH A FIREARM

- District3Streets
- District3BldgFootprints
- District3_Police_Geographic_Beat_new
- DISTRICT_N
- 3
- <all other values>
- District3PatrolBeats
- CARBEATNUM
- 10
- 11
- 12
- 13
- 14
- 15
- 16
- 17
- 18
- 19
- 20
- 21
- 22
- 23
- 24
- 25
- 26
- 27
- 28
- 29
- 30
- 31
- 32



© 2024 Community Maps Contributors, Esri, TomTom, Garmin, HERE, Microsoft, OpenStreetMap contributors, Swatch, NOAA, NPS, US Census Bureau, USDA, USFWS, NASA, USGS, NOAA, NPS, US Census Bureau, USDA, USFWS

DISTRICT 3 - MAJOR CRIMES BETWEEN - SEP 23- OCT 6 2024							
Inci_Id	Offense	Date_Rept	Streetnbr	Street	Hour	Dow	Dist
24039534	ASSAULT WITH A FIREARM	9/24/2024	196	GREENWICH AVE	2217	TU	3
24040045	BURGLARY-BREAKING & ENTERING	9/28/2024	351	LONG WHARF DR	1425	SA	3
24039565	LARCENY-FROM VEHICLE	9/25/2024	400	SARGENT DR	653	WE	3
24039919	LARCENY-FROM VEHICLE	9/27/2024	400	SARGENT DR	1310	FR	3
24041022	LARCENY-FROM VEHICLE	10/5/2024 9:	400	SARGENT DR	941	SA	3
24039717	MOTOR VEHICLE THEFT (NH STEAL)	9/25/2024	250	SARGENT DR	2213	WE	3
24040512	MOTOR VEHICLE THEFT (NH STEAL)	10/1/2024 18	216	GREENWICH AVE	1806	TU	3
24039526	ROBBERY	9/24/2024	0	SALEM ST	2152	TU	3
24039992	ROBBERY WITH A FIREARM	9/28/2024	200	SARGENT DR	413	SA	3

WEEKLY CRIME / CFS COMPARISON REPORT

This report covers periods:

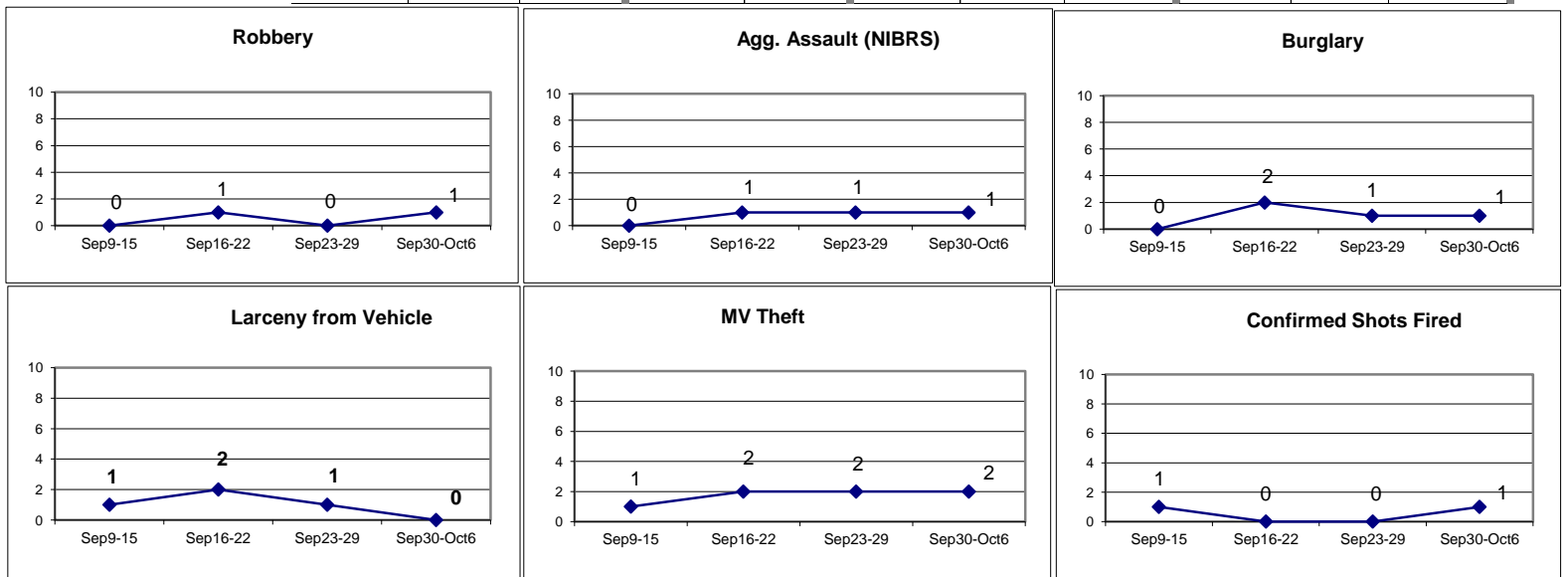
Current Week	9/30/2024	to	10/6/2024	(Monday-Sunday)
Prior Week	9/23/2024	to	9/29/2024	(Prior Week)
Last 4 Weeks	9/8/2024	to	10/6/2024	(28 Day Period)
Year to Date (YTD)	1/1/2024	to	10/6/2024	



Each period is compared to the same period in the previous year.

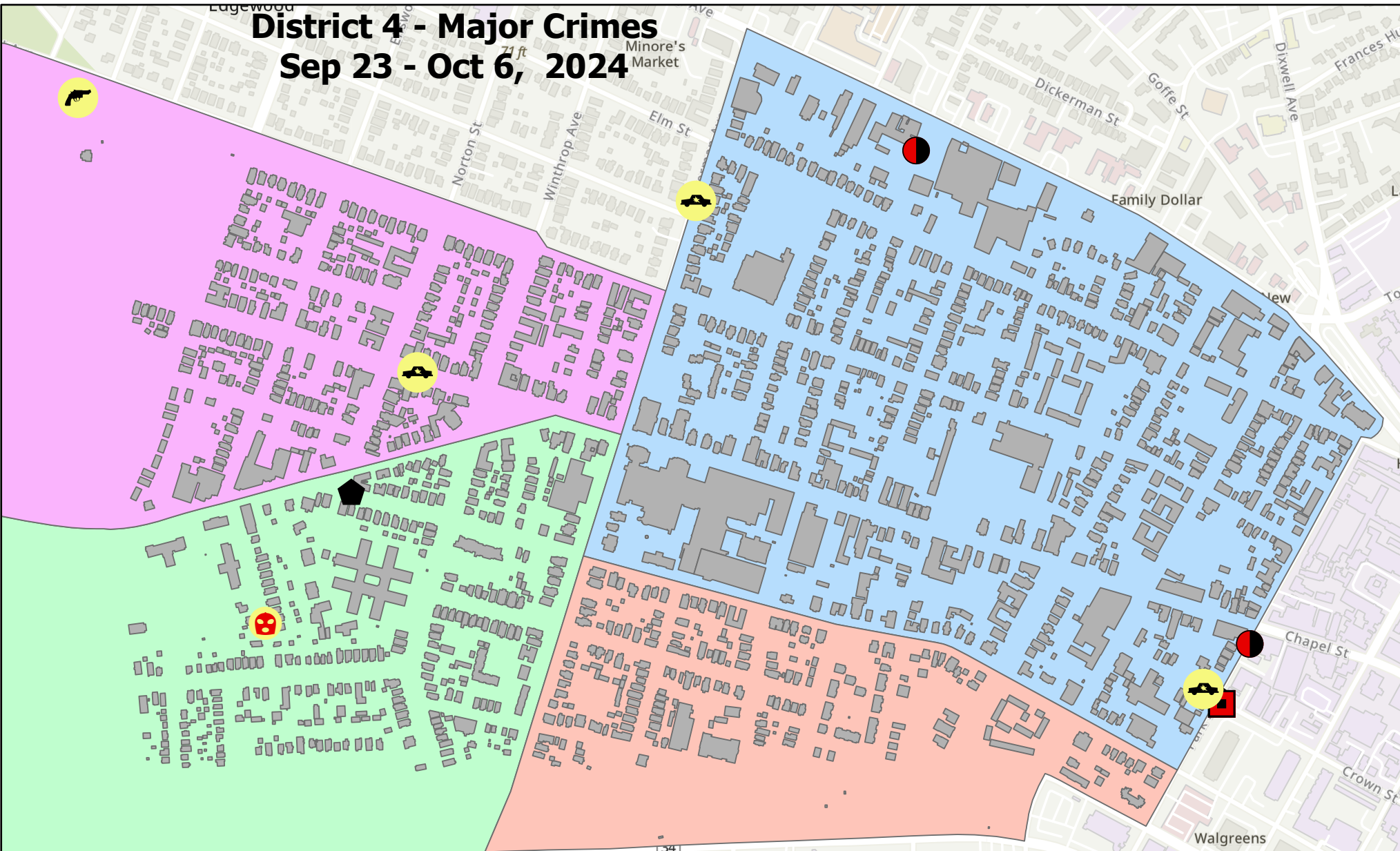
DISTRICT 4 - DWIGHT

	Week to Date			Prior Week		28 days			Year to Date		
	2024	2023	Cng	2024	Cng	2024	2023	Cng	2024	2023	Cng
VIOLENT CRIME:											
Murder Victims	0	0	--	0	--	0	0	--	0	1	-100.0%
Reported Rape Cases	0	0	--	0	--	0	0	--	2	5	-60.0%
Robbery with Firearm	1	0	--	0	--	2	2	0.0%	9	13	-30.8%
Other Robbery	0	0	--	0	--	0	2	-100.0%	16	7	128.6%
Assault with Firearm Victims	0	0	--	0	--	0	0	--	4	9	-55.6%
Agg. Assault (NIBRS)	1	1	0.0%	1	0.0%	3	2	50.0%	20	27	-25.9%
Total:	2	1	100.0%	1	100.0%	5	6	-16.7%	51	62	-17.7%
PROPERTY CRIME:											
Burglary	1	0	--	1	0.0%	4	5	-20.0%	39	36	8.3%
MV Theft	2	0	--	2	0.0%	7	3	133.3%	72	146	-50.7%
Larceny from Vehicle	0	2	-100.0%	1	-100.0%	4	9	-55.6%	94	74	27.0%
Other Larceny	7	7	0.0%	5	40.0%	28	40	-30.0%	378	275	37.5%
Total:	10	9	11.1%	9	11.1%	43	57	-24.6%	583	531	9.8%
OTHER CRIME:											
Simple Assault	3	2	50.0%	0	--	6	5	20.0%	64	48	33.3%
Drugs & Narcotics	0	0	--	0	--	1	1	0.0%	21	9	133.3%
Vandalism	1	3	-66.7%	5	-80.0%	17	14	21.4%	239	227	5.3%
Intimidation/Threatening	1	6	-83.3%	3	-66.7%	9	19	-52.6%	143	151	-5.3%
Weapons Violation	0	1	-100.0%	0	--	0	3	-100.0%	6	16	-62.5%
Total:	5	12	-58.3%	8	-37.5%	33	42	-21.4%	473	451	4.9%
Motor Vehicle Stops	4	45	-91.1%	3	33.3%	18	45	-60.0%	487	535	-9.0%
Confirmed Shots Fired	1	0	--	0	--	2	0	--	10	14	-28.6%











District 4 - Major Crimes





Sep 23 - Oct 6, 2024



TWOweek2024MajorCrimes_Sep23_Oct6

- Offense**
-  AGGRAVATED ASSAULT
 -  BURGLARY-BREAKING & ENTERING
 -  FIREARM DISCHARGE (WEAPON LAW VIOLATION)
 -  INTIMIDATION WITH A WEAPON
 -  LARCENY-FROM VEHICLE

-  MOTOR VEHICLE THEFT (NH STEAL)
-  ROBBERY WITH A FIREARM
-  District4BldgFootprints

- District4PatrolBeats**
- CARBEATNUM
-  40
 -  41
 -  42
 -  43

No warranty is made by the New Haven Police as to the accuracy, reliability or completeness of these data. The listed addresses may not necessarily be the actual locations of the incidents, but are rather used as reference points. The New Haven Police assumes no responsibility arising from the use of this information.

DISTRICT 4 MAJOR CRIMES BETWEEN - SEP 23- OCT 6 2024							
Inci_Id	Offense	Date_Rept	Streetnbr	Street	Hour	Dow	Dist
24039989	AGGRAVATED ASSAULT	9/27/2024	789	GEORGE ST	2335	FR	4
24039726	BURGLARY-BREAKING & ENTERING	9/26/2024	177	PARK ST	333	TH	4
24040854	BURGLARY-BREAKING & ENTERING	10/4/2024	2	502 ORCHARD ST	209	FR	4
24041088	FIREARM DISCHARGE (WEAPON LAW	10/6/2024	4	540 EDGEWOOD AVE	458	SU	4
24040986	INTIMIDATION WITH A WEAPON	10/5/2024	0	365 CROWN ST	53	SA	4
24040176	LARCENY-FROM VEHICLE	9/29/2024	366	CROWN ST/PARK ST	1846	SU	4
24039847	MOTOR VEHICLE THEFT (NH STEAL)	9/27/2024	373	CROWN ST	221	FR	4
24039472	MOTOR VEHICLE THEFT (NH STEAL)	9/24/2024	241	SHERMAN AVE	1621	TU	4
24040791	MOTOR VEHICLE THEFT (NH STEAL)	10/3/2024	1	1553 CHAPEL ST	1412	TH	4
24040883	MOTOR VEHICLE THEFT (NH STEAL)	10/4/2024	1	15 SHERMAN CT	1059	FR	4
24041127	ROBBERY WITH A FIREARM	10/6/2024	8	23 MEAD ST	850	SU	4

WEEKLY CRIME / CFS COMPARISON REPORT

This report covers periods:

Current Week	9/30/2024	to	10/6/2024	(Monday-Sunday)
Prior Week	9/23/2024	to	9/29/2024	(Prior Week)
Last 4 Weeks	9/8/2024	to	10/6/2024	(28 Day Period)
Year to Date (YTD)	1/1/2024	to	10/6/2024	

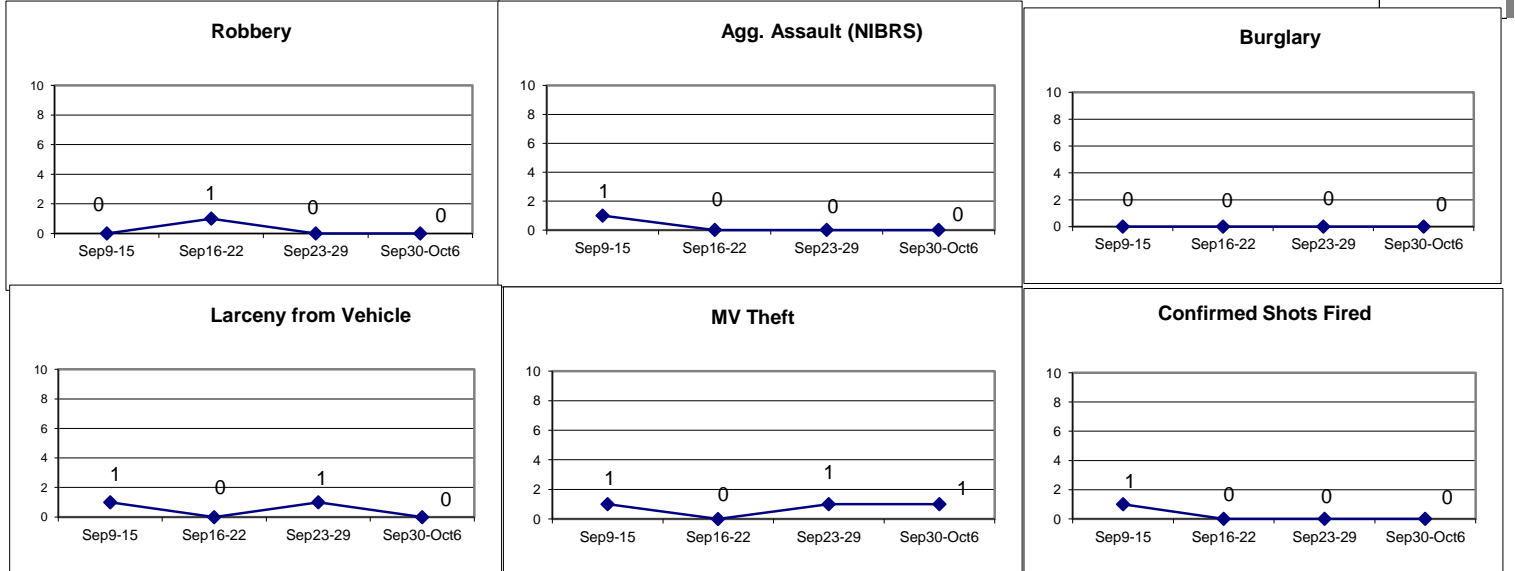


Each period is compared to the same period in the previous year.

DISTRICT 5 - HILL NORTH

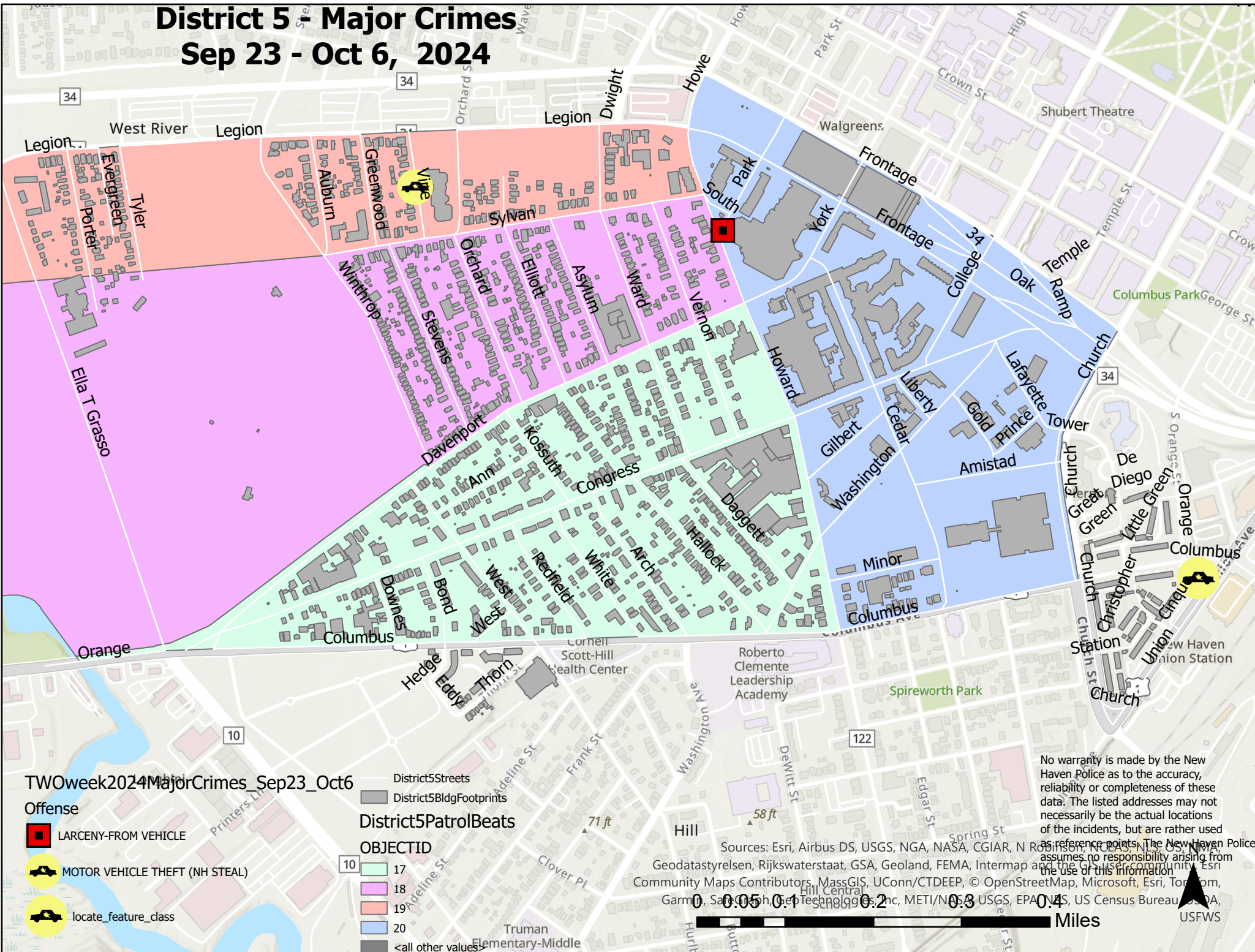
Incident Reports

	Week to Date			Prior Week		28 days			Year to Date		
	2024	2023	Cng	2024	Cng	2024	2023	Cng	2024	2023	Cng
VIOLENT CRIME:											
Murder Victims	0	0	--	0	--	0	0	--	0	1	-100.0%
Reported Rape Cases	0	0	--	0	--	0	0	--	4	2	100.0%
Robbery with Firearm	0	0	--	0	--	0	0	--	1	3	-66.7%
Other Robbery	0	0	--	0	--	1	0	--	7	3	133.3%
Assault with Firearm Victims	0	0	--	0	--	0	1	-100.0%	2	5	-60.0%
Agg. Assault (NIBRS)	0	0	--	0	--	1	1	0.0%	20	14	42.9%
Total:	0	0	--	0	--	2	2	0.0%	34	28	21.4%
PROPERTY CRIME:											
Burglary	0	0	--	0	--	0	0	--	16	17	-5.9%
MV Theft	1	2	-50.0%	2	-50.0%	4	5	-20.0%	36	48	-25.0%
Larceny from Vehicle	0	0	--	1	-100.0%	2	2	0.0%	20	27	-25.9%
Other Larceny	3	3	0.0%	2	50.0%	10	8	25.0%	80	66	21.2%
Total:	4	5	-20.0%	5	-20.0%	16	15	6.7%	152	158	-3.8%
OTHER CRIME:											
Simple Assault	0	1	-100.0%	1	-100.0%	2	6	-66.7%	58	64	-9.4%
Drugs & Narcotics	0	1	-100.0%	0	--	2	2	0.0%	28	17	64.7%
Vandalism	4	7	-42.9%	3	33.3%	11	14	-21.4%	89	112	-20.5%
Intimidation/Threatening	2	1	100.0%	1	100.0%	5	3	66.7%	92	84	9.5%
Weapons Violation	0	0	--	0	--	1	2	-50.0%	10	10	0.0%
Total:	6	10	-40.0%	5	20.0%	21	27	-22.2%	277	287	-3.5%
Motor Vehicle Stops	9	42	-78.6%	23	-60.9%	102	42	142.9%	1009	648	55.7%
Confirmed Shots Fired	0	0	--	0	--	1	0	--	5	10	-50.0%



District 5 - Major Crimes

Sep 23 - Oct 6, 2024



TWOweek2024MajorCrimes_Sep23_Oct6

- Offense**
- LARCENY-FROM VEHICLE
 - MOTOR VEHICLE THEFT (NH STEAL)
 - locate_feature_class

- District5Streets**
- District5BldgFootprints
- District5PatrolBeats**
- OBJECTID**
- 17
 - 18
 - 19
 - 20
 - <all other values>

No warranty is made by the New Haven Police as to the accuracy, reliability or completeness of these data. The listed addresses may not necessarily be the actual locations of the incidents, but are rather used as reference points. The New Haven Police assumes no responsibility arising from the use of this information.

Sources: Esri, Airbus DS, USGS, NGA, NASA, CGIAR, NRS, NCEM, NCS, NIM, Geodastystrelsen, Rijkswaterstaat, GSA, Geoland, FEMA, Intermap and the GIS user community, Community Maps Contributors, MassGIS, UConn/CTDEEP, © OpenStreetMap, Microsoft, Esri, TomTom, Garmin, Sate, DeLorme, GeoTechnology, Inc, METI/NASA, USGS, EPA, US Census Bureau, NOAA, USFWS

0 0.05 0.1 0.2 0.3 0.4 Miles

DISTRICT 5 - MAJOR CRIMES BETWEEN - SEP 23- OCT 6 2024							
Inci_Id	Offense	Date_Rept	Streetnbr	Street	Hour_	Dow	Dist
24039270	LARCENY-FROM VEHICLE	9/23/2024	1	PARK ST/HOWA	312	MO	5
24039612	MOTOR VEHICLE THEFT (NH STEA	9/25/2024	49	UNION AVE	1410	WE	5
24040568	MOTOR VEHICLE THEFT (NH STEA	10/2/2024 9:	22	VINE ST	948	WE	5

WEEKLY CRIME / CFS COMPARISON REPORT

This report covers periods:

Current Week	9/30/2024	to	10/6/2024	(Monday-Sunday)
Prior Week	9/23/2024	to	9/29/2024	(Prior Week)
Last 4 Weeks	9/8/2024	to	10/6/2024	(28 Day Period)
Year to Date (YTD)	1/1/2024	to	10/6/2024	

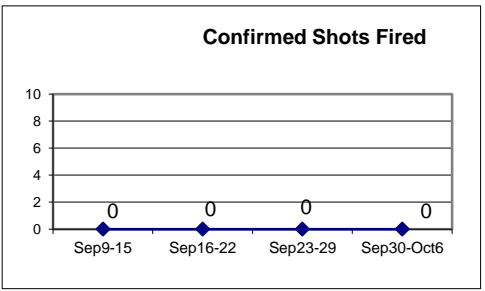
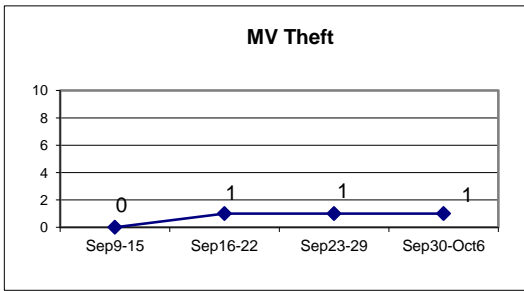
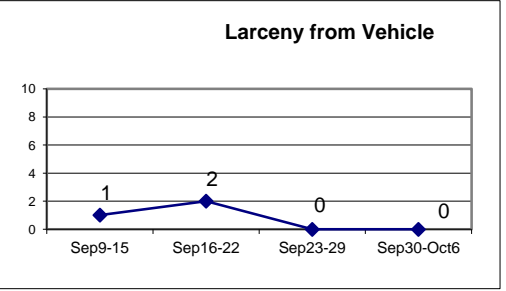
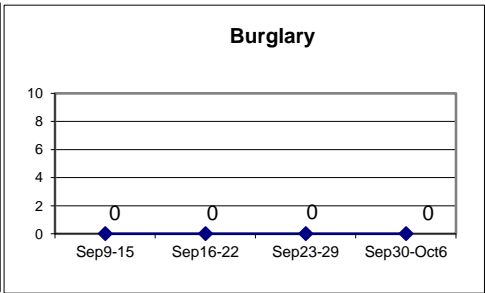
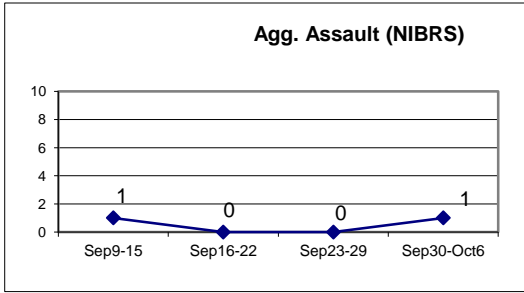
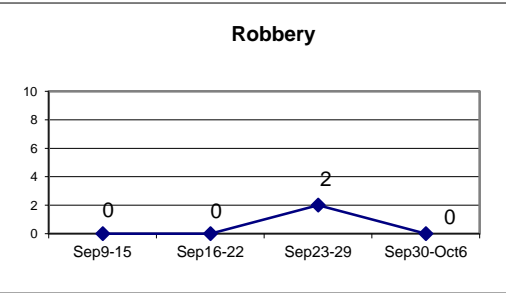


Each period is compared to the same period in the previous year.

DISTRICT 6 - DIXWELL

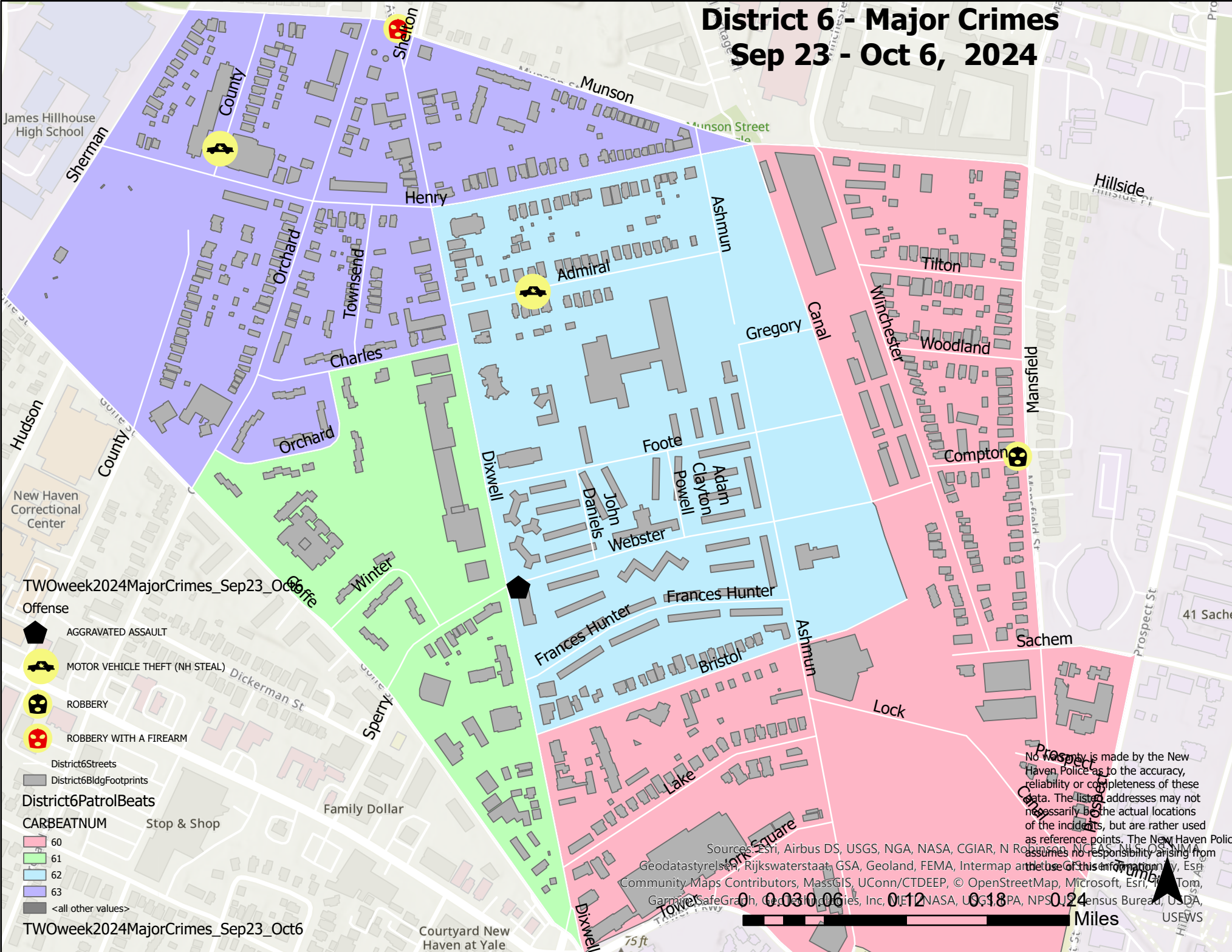
Incident Reports

	Week to Date			Prior Week		28 days			Year to Date		
	2024	2023	Cng	2024	Cng	2024	2023	Cng	2024	2023	Cng
VIOLENT CRIME:											
Murder Victims	0	0	--	0	--	0	0	--	1	0	--
Reported Rape Cases	0	0	--	0	--	0	0	--	2	0	--
Robbery with Firearm	0	0	--	1	-100.0%	1	0	--	1	1	0.0%
Other Robbery	0	0	--	1	-100.0%	1	0	--	2	4	-50.0%
Assault with Firearm Victims	0	0	--	0	--	0	0	--	5	9	-44.4%
Agg. Assault (NIBRS)	1	0	--	0	--	2	0	--	12	11	9.1%
Total:	1	0	--	2	-50.0%	4	0	--	23	25	-8.0%
PROPERTY CRIME:											
Burglary	0	0	--	0	--	0	0	--	5	9	-44.4%
MV Theft	1	0	--	1	0.0%	3	0	--	19	21	-9.5%
Larceny from Vehicle	0	0	--	0	--	3	2	50.0%	16	13	23.1%
Other Larceny	1	1	0.0%	1	0.0%	6	4	50.0%	42	43	-2.3%
Total:	2	1	100.0%	2	0.0%	12	6	100.0%	82	86	-4.7%
OTHER CRIME:											
Simple Assault	1	0	--	0	--	1	2	-50.0%	14	20	-30.0%
Drugs & Narcotics	0	0	--	0	--	0	0	--	3	3	0.0%
Vandalism	2	1	100.0%	2	0.0%	7	6	16.7%	54	63	-14.3%
Intimidation/Threatening	0	2	-100.0%	1	-100.0%	3	10	-70.0%	34	48	-29.2%
Weapons Violation	0	1	-100.0%	0	--	0	3	-100.0%	7	4	75.0%
Total:	3	4	-25.0%	3	0.0%	11	21	-47.6%	112	138	-18.8%
Motor Vehicle Stops	4	15	-73.3%	5	-20.0%	23	15	53.3%	185	197	-6.1%
Confirmed Shots Fired	0	0	--	0	--	0	0	--	7	17	-58.8%







District 6 - Major Crimes

Sep 23 - Oct 6, 2024








TWOweek2024MajorCrimes_Sep23_Oct6

- Offense
-  AGGRAVATED ASSAULT
 -  MOTOR VEHICLE THEFT (NH STEAL)
 -  ROBBERY
 -  ROBBERY WITH A FIREARM

District6Streets
District6BldgFootprints

District6PatrolBeats

- CARBEATNUM
-  60
 -  61
 -  62
 -  63
 -  <all other values>

TWOweek2024MajorCrimes_Sep23_Oct6

No warranty is made by the New Haven Police as to the accuracy, reliability or completeness of these data. The listed addresses may not necessarily be the actual locations of the incidents, but are rather used as reference points. The New Haven Police assumes no responsibility arising from the use of this information.

Sources: Esri, Airbus DS, USGS, NGA, NASA, CGIAR, NRC, NCEAS, NLS, DSM, Geodastylelsen, Rijkswaterstaat, GSA, Geoland, FEMA, Intermap and the use of this information by Esri Community Maps Contributors, MassGIS, UConn/CTDEEP, © OpenStreetMap, Microsoft, Esri, Tom, Garmin, SafeGraph, © 2024 Esri, Inc, © 2024 NASA, U.S. EPA, NPS, © 2024 Census Bureau, USDA, USEWS



DISTRICT 6 - MAJOR CRIMES BETWEEN - SEP 23- OCT 6 2024							
Inci_Id	Offense	Date_Rept	Streetnbr	Street	Hour_	Dow	Dist
24040368	AGGRAVATED ASSAULT	10/1/2024	2	82 WEBSTER ST	217	TU	6
24039857	MOTOR VEHICLE THEFT (NH STEAL)	9/27/2024		70 ADMIRAL ST	727	FR	6
24041105	MOTOR VEHICLE THEFT (NH STEAL)	10/6/2024	1	220 COUNTY ST	158	SU	6
24039348	ROBBERY	9/23/2024		1 COMPTON ST/	1617	TU	6
24039849	ROBBERY WITH A FIREARM	9/27/2024		351 DIXWELL AVE	229	FR	6

WEEKLY CRIME / CFS COMPARISON REPORT

This report covers periods:

Current Week	9/30/2024	to	10/6/2024	(Monday-Sunday)
Prior Week	9/23/2024	to	9/29/2024	(Prior Week)
Last 4 Weeks	9/8/2024	to	10/6/2024	(28 Day Period)
Year to Date (YTD)	1/1/2024	to	10/6/2024	

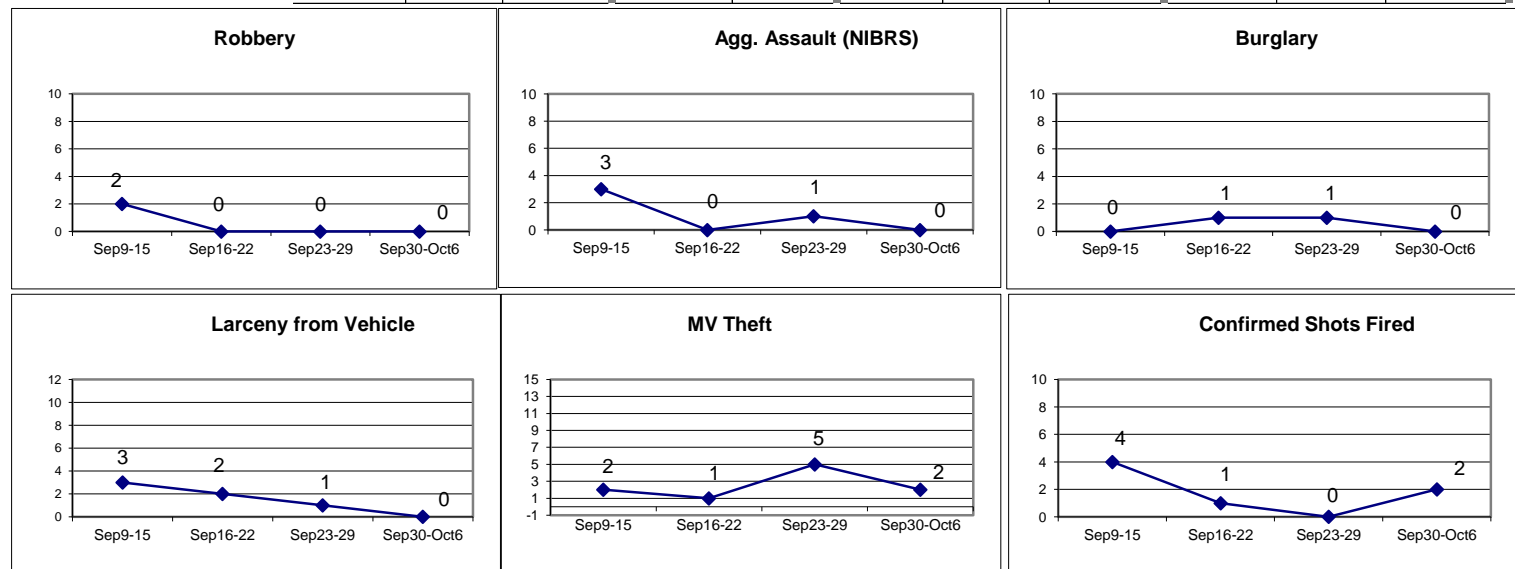


Each period is compared to the same period in the previous year.

DISTRICT 7 - NEWHALLVILLE

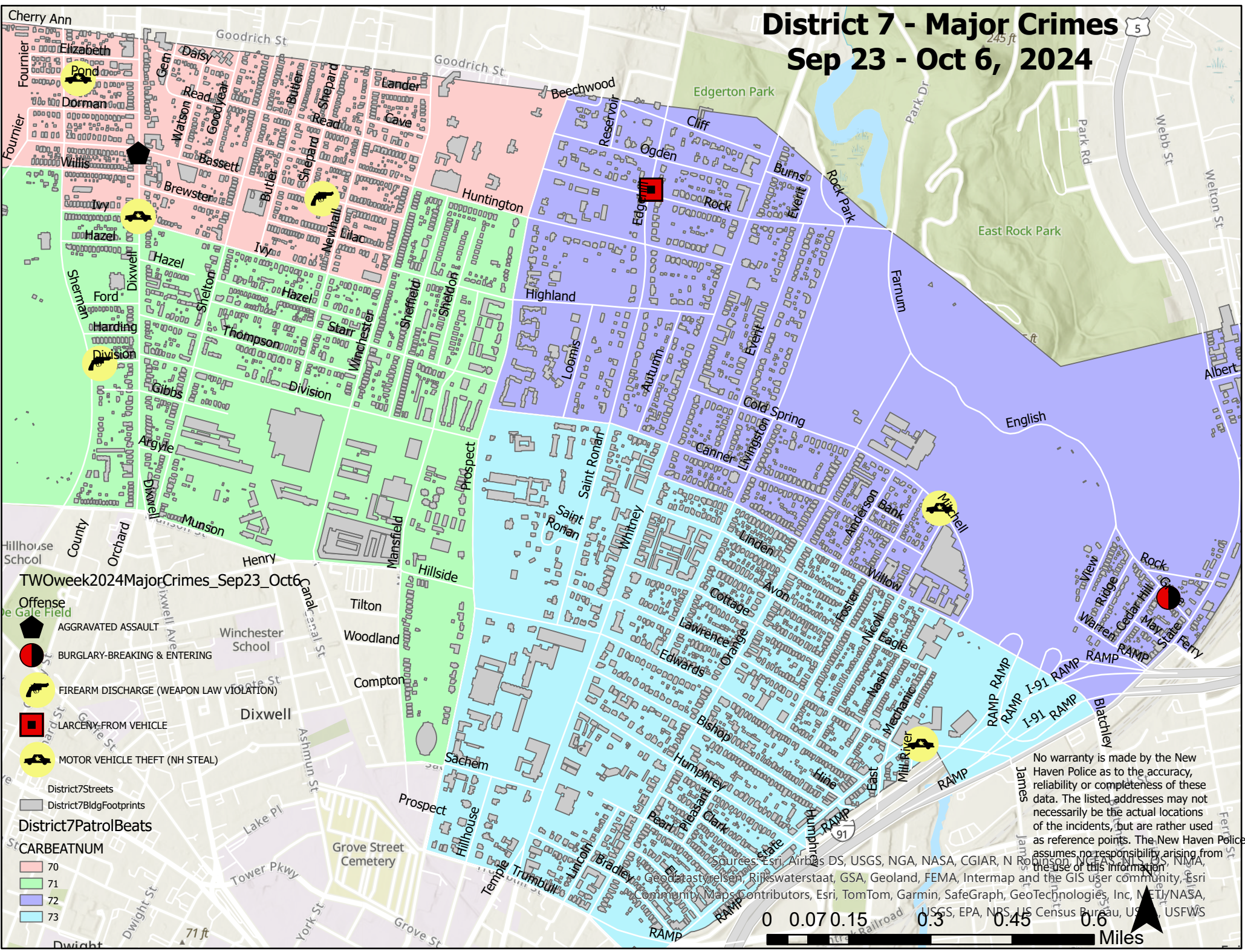
Incident Reports

	Week to Date			Prior Week		28 days			Year to Date		
	2024	2023	Cng	2024	Cng	2024	2023	Cng	2024	2023	Cng
VIOLENT CRIME:											
Murder Victims	0	0	--	0	--	0	0	--	1	4	-75.0%
Reported Rape Cases	0	0	--	0	--	0	1	-100.0%	3	1	200.0%
Robbery with Firearm	0	0	--	0	--	1	1	0.0%	7	10	-30.0%
Other Robbery	0	1	-100.0%	0	--	1	1	0.0%	11	15	-26.7%
Assault with Firearm Victims	0	0	--	0	--	3	0	--	20	10	100.0%
Agg. Assault (NIBRS)	0	0	--	1	-100.0%	4	0	--	28	17	64.7%
Total:	0	1	-100.0%	1	-100.0%	9	3	200.0%	70	57	22.8%
PROPERTY CRIME:											
Burglary	0	2	-100.0%	1	-100.0%	2	6	-66.7%	35	48	-27.1%
MV Theft	2	3	-33.3%	5	-60.0%	10	12	-16.7%	138	128	7.8%
Larceny from Vehicle	0	1	-100.0%	1	-100.0%	6	15	-60.0%	91	78	16.7%
Other Larceny	4	5	-20.0%	7	-42.9%	21	29	-27.6%	228	194	17.5%
Total:	6	11	-45.5%	14	-57.1%	39	62	-37.1%	492	448	9.8%
OTHER CRIME:											
Simple Assault	1	4	-75.0%	3	-66.7%	5	5	0.0%	54	42	28.6%
Drugs & Narcotics	0	0	--	0	--	0	0	--	6	9	-33.3%
Vandalism	12	6	100.0%	9	33.3%	37	44	-15.9%	275	281	-2.1%
Intimidation/Threatening	6	3	100.0%	6	0.0%	23	17	35.3%	153	182	-15.9%
Weapons Violation	1	0	--	1	0.0%	3	0	--	20	16	25.0%
Total:	20	13	53.8%	19	5.3%	68	66	3.0%	508	530	-4.2%
Motor Vehicle Stops	32	41	-22.0%	4	700.0%	94	41	129.3%	1112	658	69.0%
Confirmed Shots Fired	2	1	100.0%	0	--	7	4	75.0%	33	44	-25.0%



District 7 - Major Crimes

Sep 23 - Oct 6, 2024



TWOweek2024MajorCrimes_Sep23_Oct6

- Offense**
- AGGRAVATED ASSAULT
 - BURGLARY-BREAKING & ENTERING
 - FIREARM DISCHARGE (WEAPON LAW VIOLATION)
 - LARCENY-FROM VEHICLE
 - MOTOR VEHICLE THEFT (NH STEAL)

District7Streets
District7BldgFootprints

District7PatrolBeats

CARBEATNUM

- 70
- 71
- 72
- 73

No warranty is made by the New Haven Police as to the accuracy, reliability or completeness of these data. The listed addresses may not necessarily be the actual locations of the incidents, but are rather used as reference points. The New Haven Police assumes no responsibility arising from the use of this information.

Sources: Esri, Airbus DS, USGS, NGA, NASA, CGIAR, N Robinson, NCEAS, NLS, DS, NIMA, Geodastwelsen, Rijkswaterstaat, GSA, Geoland, FEMA, Intermap and the GIS user community, Esri Community Maps Contributors, Esri, TomTom, Garmin, SafeGraph, GeoTechnologies, Inc, HERE/NASA, USGS, EPA, NRS, US Census Bureau, US, USFWS



DISTRICT 7 -MAJOR CRIMES BETWEEN - SEP 23- OCT 6 2024						
Inci_Id	Offense	Date_Rept	Streetnb	Street	Hour_Dow	Dist
24039357	AGGRAVATED ASSAULT	9/23/2024	708	DIXWELL AVE/BASSETT ST	1604 MO	7
24039524	BURGLARY-BREAKING & ENTERIN	9/24/2024	30	GRACE ST	2010 TU	7
24040333	FIREARM DISCHARGE (WEAPON LA	9/30/2024 7:	74	BASSETT ST	1934 MO	7
24040242	FIREARM DISCHARGE (WEAPON LA	9/30/2024 11	342	W DIVISION ST	1104 MO	7
24039388	LARCENY-FROM VEHICLE	9/24/2024	71	EDGEHILL RD	20 TU	7
24040076	MOTOR VEHICLE THEFT (NH STEAL	9/28/2024	648	DIXWELL AVE/W IVY ST	2126 SA	7
24039861	MOTOR VEHICLE THEFT (NH STEAL	9/27/2024	54	POND ST	838 FR	7
24039364	MOTOR VEHICLE THEFT (NH STEAL	9/23/2024	120	MITCHELL DR	1757 MO	7
24039859	MOTOR VEHICLE THEFT (NH STEAL	9/27/2024	1050	STATE ST	806 TH	7
24039274	MOTOR VEHICLE THEFT (NH STEAL	9/23/2024	1050	STATE ST	456 SU	7
24040959	MOTOR VEHICLE THEFT (NH STEAL	10/4/2024 20	874	STATE ST	2049 FR	7
24040683	MOTOR VEHICLE THEFT (NH STEAL	10/2/2024 20	285	NICOLL ST	2019 WE	7

WEEKLY CRIME / CFS COMPARISON REPORT

This report covers periods:

Current Week	9/30/2024	to	10/6/2024	(Monday-Sunday)
Prior Week	9/23/2024	to	9/29/2024	(Prior Week)
Last 4 Weeks	9/8/2024	to	10/6/2024	(28 Day Period)
Year to Date (YTD)	1/1/2024	to	10/6/2024	



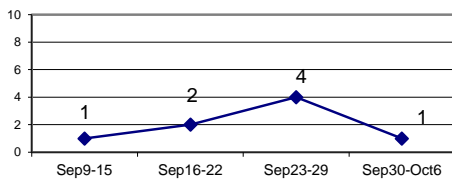
Each period is compared to the same period in the previous year.

DISTRICT 8 - FAIR HAVEN

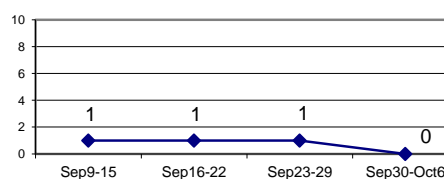
Incident Reports

	Week to Date			Prior Week		28 days			Year to Date		
	2024	2023	Cng	2024	Cng	2024	2023	Cng	2024	2023	Cng
VIOLENT CRIME:											
Murder Victims	0	0	--	0	--	0	0	--	1	5	-80.0%
Reported Rape Cases	0	0	--	0	--	0	0	--	3	1	200.0%
Robbery with Firearm	0	1	-100.0%	0	--	0	3	-100.0%	6	14	-57.1%
Other Robbery	1	0	--	4	-75.0%	8	2	300.0%	29	23	26.1%
Assault with Firearm Victims	0	0	--	0	--	1	1	0.0%	7	12	-41.7%
Agg. Assault (NIBRS)	0	1	-100.0%	1	-100.0%	3	3	0.0%	23	26	-11.5%
Total:	1	2	-50.0%	5	-80.0%	12	9	33.3%	69	81	-14.8%
PROPERTY CRIME:											
Burglary	1	1	0.0%	3	-66.7%	8	2	300.0%	70	46	52.2%
MV Theft	2	3	-33.3%	6	-66.7%	12	9	33.3%	86	79	8.9%
Larceny from Vehicle	2	3	-33.3%	0	--	3	12	-75.0%	31	46	-32.6%
Other Larceny	5	3	66.7%	4	25.0%	18	10	80.0%	115	146	-21.2%
Total:	10	10	0.0%	13	-23.1%	41	33	24.2%	302	317	-4.7%
OTHER CRIME:											
Simple Assault	1	0	--	0	--	3	2	50.0%	43	55	-21.8%
Drugs & Narcotics	1	2	-50.0%	0	--	2	5	-60.0%	52	40	30.0%
Vandalism	5	4	25.0%	3	66.7%	21	12	75.0%	148	140	5.7%
Intimidation/Threatening	7	3	133.3%	7	0.0%	24	15	60.0%	218	222	-1.8%
Weapons Violation	1	0	--	0	--	2	1	100.0%	20	20	0.0%
Total:	15	9	66.7%	10	50.0%	52	35	48.6%	481	477	0.8%
Motor Vehicle Stops	12	41	-70.7%	9	33.3%	75	91	-17.6%	1063	1,570	-32.3%
Confirmed Shots Fired	3	2	50.0%	1	200.0%	6	3	100.0%	31	37	-16.2%

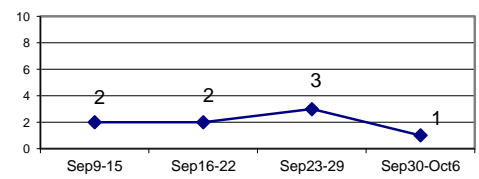
Robbery



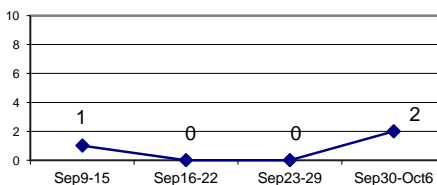
Agg. Assault (NIBRS)



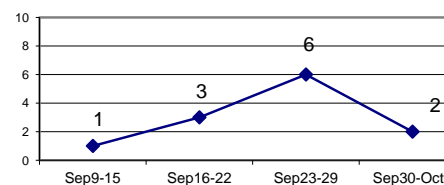
Burglary



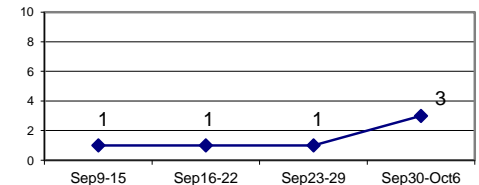
Larceny from Vehicle



MV Theft

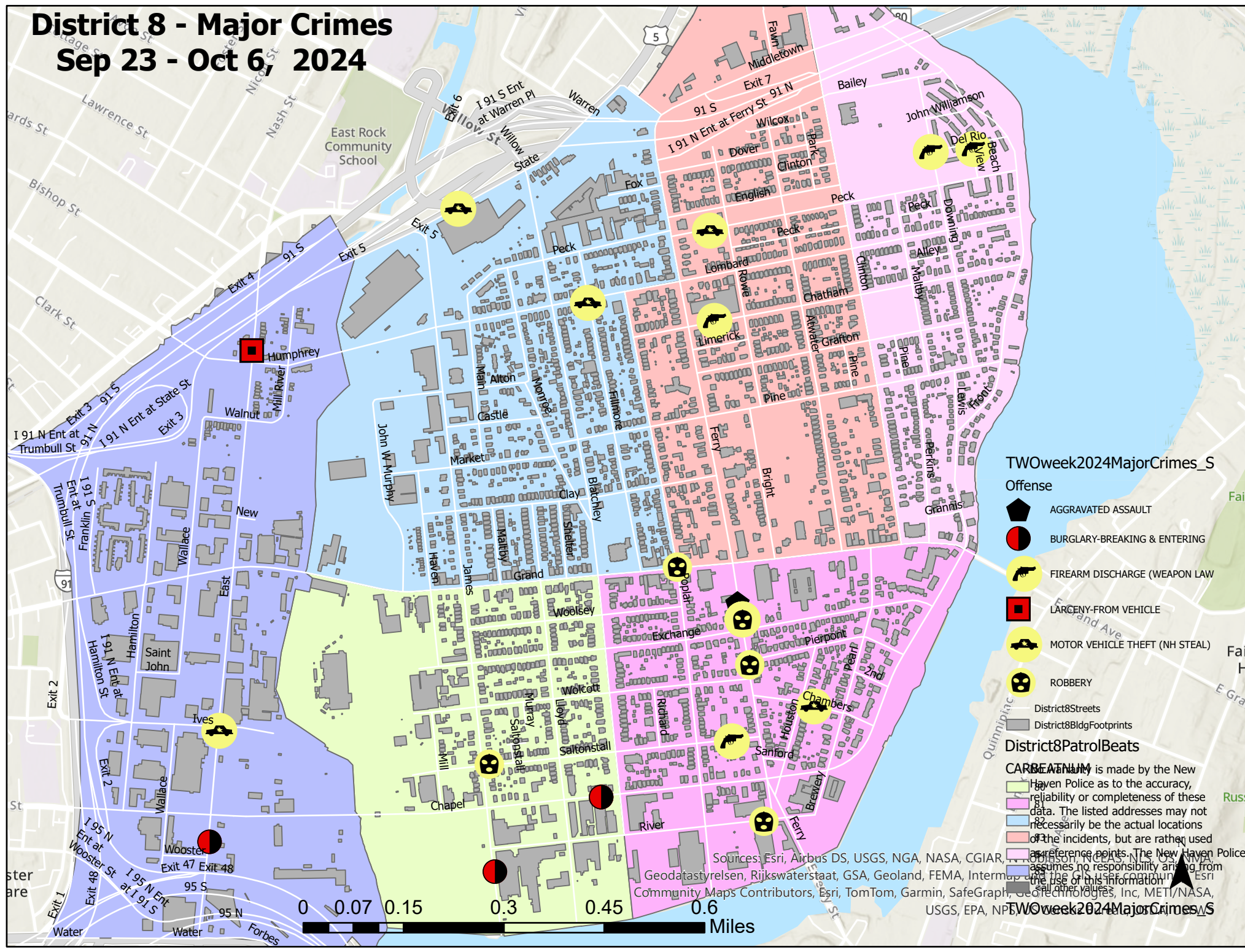


Confirmed Shots Fired









District 8 - Major Crimes

Sep 23 - Oct 6, 2024



TWOweek2024MajorCrimes_S

Offense

-  AGGRAVATED ASSAULT
-  BURGLARY-BREAKING & ENTERING
-  FIREARM DISCHARGE (WEAPON LAW)
-  LARCENY-FROM VEHICLE
-  MOTOR VEHICLE THEFT (NH STEAL)
-  ROBBERY

District8Streets
District8BldgFootprints

District8PatrolBeats

CARBETAHM is made by the New Haven Police as to the accuracy, reliability or completeness of these data. The listed addresses may not necessarily be the actual locations of the incidents, but are rather used as reference points. The New Haven Police assumes no responsibility arising from the use of this information.

Sources: Esri, Airbus DS, USGS, NGA, NASA, CGIAR, Geodatastorelsen, Rijkswaterstaat, GSA, Geoland, FEMA, Intergeo, Esri, TomTom, Garmin, SafeGraph, GeoTechnologies, Inc, METI/NASA, USGS, EPA, NPS

TWOweek2024MajorCrimes_S

DISTRICT 8 - MAJOR CRIMES BETWEEN - SEP 23- OCT 6 2024							
Inci_Id	Offense	Date_Rept	Streetnbr	Street	Hour	Dow	Dist
24040090	AGGRAVATED ASSAULT	9/29/2024	308	FERRY ST	40	SU	8
24039308	BURGLARY-BREAKING & ENTERING	9/23/2024	178	CHAPEL ST	919	MO	8
24039755	BURGLARY-BREAKING & ENTERING	9/26/2024	178	CHAPEL ST	844	TH	8
24039298	BURGLARY-BREAKING & ENTERING	9/23/2024	169	EAST ST	823	MO	8
24040581	BURGLARY-BREAKING & ENTERING	10/2/2024 8:	15	JAMES ST	858	WE	8
24039978	FIREARM DISCHARGE (WEAPON LAW VIOLATI	9/28/2024	8	BEACH VIEW LN	15	SA	8
24040340	FIREARM DISCHARGE (WEAPON LAW VIOLATI	9/30/2024 8:	126	DOWNING ST	2047	MO	8
24041097	FIREARM DISCHARGE (WEAPON LAW VIOLATI	10/6/2024 1:	215	CHATHAM ST	101	SU	8
24040628	FIREARM DISCHARGE (WEAPON LAW VIOLATI	10/2/2024 14	22	SALTONSTALL AVE	1407	WE	8
24040255	LARCENY-FROM VEHICLE	9/30/2024 1:	530	EAST ST	1318	MO	8
24041016	LARCENY-FROM VEHICLE	10/5/2024 9:	50	GRAND AVE	957	SA	8
24039279	MOTOR VEHICLE THEFT (NH STEAL)	9/23/2024	215	EAST ST/IVES PL	729	SU	8
24039783	MOTOR VEHICLE THEFT (NH STEAL)	9/26/2024	210	FILLMORE ST/LOMBAR	1404	TH	8
24039823	MOTOR VEHICLE THEFT (NH STEAL)	9/26/2024	60	CHAMBERS ST	1825	TH	8
24039586	MOTOR VEHICLE THEFT (NH STEAL)	9/25/2024	291	FERRY ST	950	WE	8
24039551	MOTOR VEHICLE THEFT (NH STEAL)	9/25/2024	291	FERRY ST	718	WE	8
24039277	MOTOR VEHICLE THEFT (NH STEAL)	9/23/2024	291	FERRY ST	850	MO	8
24041045	MOTOR VEHICLE THEFT (NH STEAL)	10/4/2024 19	218	PECK ST	1933	FR	8
24040593	MOTOR VEHICLE THEFT (NH STEAL)	10/2/2024 11	1175	STATE ST	1104	WE	8
24039363	ROBBERY	9/23/2024	221	SALTONSTALL AVE	1852	MO	8
24039334	ROBBERY	9/23/2024	36	RIVER ST	1459	MO	8
24039990	ROBBERY	9/28/2024	291	FERRY ST	319	SA	8
24039519	ROBBERY	9/24/2024	259	FERRY ST	1914	TU	8
24040355	ROBBERY	10/1/2024 0:	249	GRAND AVE/POPLAR S	6	TU	8

This report covers periods:

Current Week	9/30/2024	to	10/6/2024	(Monday-Sunday)
Prior Week	9/23/2024	to	9/29/2024	(Prior Week)
Last 4 Weeks	9/8/2024	to	10/6/2024	(28 Day Period)
Year to Date (YTD)	1/1/2024	to	10/6/2024	

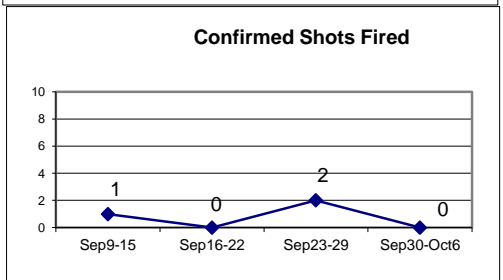
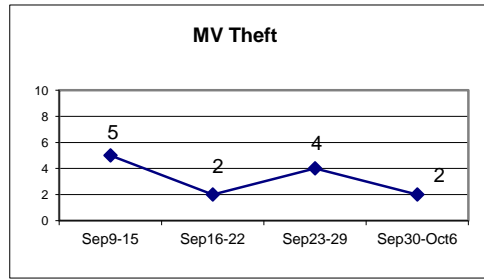
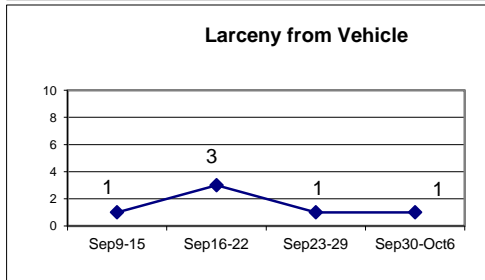
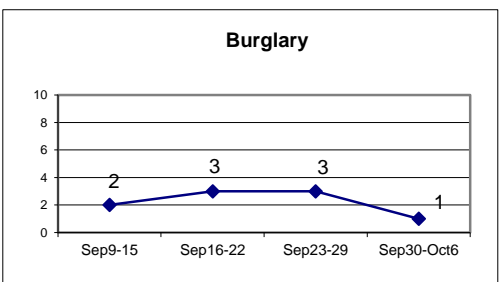
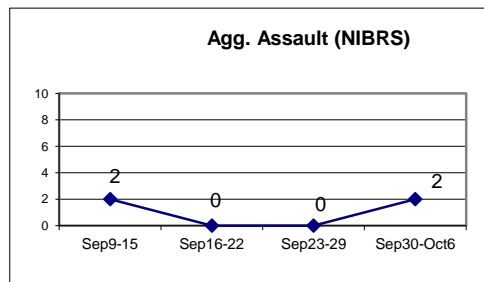
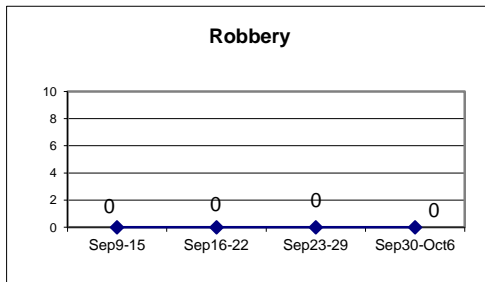


Each period is compared to the same period in the previous year.

DISTRICT 9 - EAST SHORE

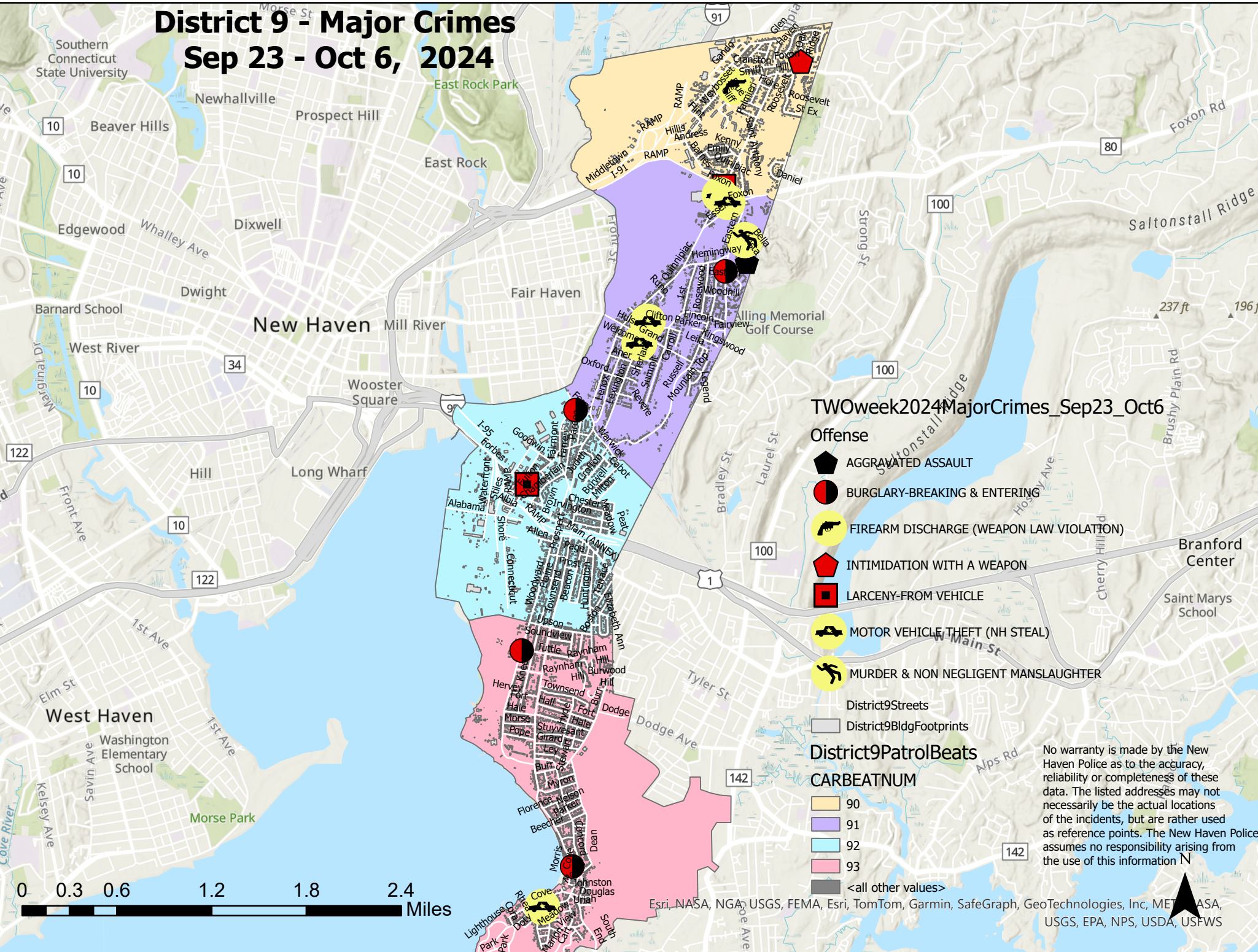
Incident Reports

	Week to Date			Prior Week		28 days			Year to Date		
	2024	2023	Cng	2024	Cng	2024	2023	Cng	2024	2023	Cng
VIOLENT CRIME:											
Murder Victims	1	0	--	0	--	1	0	--	3	1	200.0%
Reported Rape Cases	0	0	--	0	--	0	0	--	1	4	-75.0%
Robbery with Firearm	0	0	--	0	--	0	0	--	4	5	-20.0%
Other Robbery	0	1	-100.0%	0	--	0	1	-100.0%	6	4	50.0%
Assault with Firearm Victims	0	0	--	0	--	0	0	--	3	2	50.0%
Agg. Assault (NIBRS)	2	1	100.0%	0	--	4	2	100.0%	16	15	6.7%
Total:	3	2	50.0%	0	--	5	3	66.7%	33	31	6.5%
PROPERTY CRIME:											
Burglary	1	2	-50.0%	3	-66.7%	9	4	125.0%	50	32	56.3%
MV Theft	2	2	0.0%	4	-50.0%	13	16	-18.8%	96	113	-15.0%
Larceny from Vehicle	1	5	-80.0%	1	0.0%	6	13	-53.8%	66	50	32.0%
Other Larceny	5	4	25.0%	5	0.0%	17	13	30.8%	165	333	-50.5%
Total:	9	13	-30.8%	13	-30.8%	45	46	-2.2%	377	528	-28.6%
OTHER CRIME:											
Simple Assault	1	0	--	2	-50.0%	4	2	100.0%	54	38	42.1%
Drugs & Narcotics	0	0	--	0	--	0	3	-100.0%	6	11	-45.5%
Vandalism	4	6	-33.3%	3	33.3%	16	36	-55.6%	173	193	-10.4%
Intimidation/Threatening	6	4	50.0%	11	-45.5%	22	17	29.4%	213	222	-4.1%
Weapons Violation	1	0	--	0	--	1	0	--	13	14	-7.1%
Total:	12	10	20.0%	16	-25.0%	43	58	-25.9%	459	478	-4.0%
Motor Vehicle Stops	42	165	-74.5%	10	320.0%	79	165	-52.1%	1735	1,780	-2.5%
Confirmed Shots Fired	0	1	-100.0%	2	-100.0%	3	1	200.0%	8	21	-61.9%



District 9 - Major Crimes

Sep 23 - Oct 6, 2024



TWOweek2024MajorCrimes_Sep23_Oct6

- Offense**
- AGGRAVATED ASSAULT
 - BURGLARY-BREAKING & ENTERING
 - FIREARM DISCHARGE (WEAPON LAW VIOLATION)
 - INTIMIDATION WITH A WEAPON
 - LARCENY-FROM VEHICLE
 - MOTOR VEHICLE THEFT (NH STEAL)
 - MURDER & NON NEGLIGENT MANSLAUGHTER

District9Streets
 District9BldgFootprints

District9PatrolBeats
CARBEATNUM

- 90
- 91
- 92
- 93
- <all other values>

No warranty is made by the New Haven Police as to the accuracy, reliability or completeness of these data. The listed addresses may not necessarily be the actual locations of the incidents, but are rather used as reference points. The New Haven Police assumes no responsibility arising from the use of this information N

DISTRICT 9 - MAJOR CRIMES BETWEEN - SEP 23- OCT 6 2024							
Inci_Id	Offense	Date_Rept	Streetnbr	Street	Hour_	Dow	Dist
24040923	AGGRAVATED ASSAULT	10/4/2024	1	311 EASTERN ST	1611	FR	9
24039553	BURGLARY-BREAKING & ENTERING	9/25/2024		349 WOODWARD AVE	709	WE	9
24040048	BURGLARY-BREAKING & ENTERING	9/28/2024		86 MORRIS COVE RD	1513	SA	9
24039444	BURGLARY-BREAKING & ENTERING	9/24/2024		315 EASTERN ST	1042	TU	9
24040648	BURGLARY-BREAKING & ENTERING	10/2/2024	1	223 FARREN AVE	1617	WE	9
24039945	FIREARM DISCHARGE (WEAPON LAW VIOLATI	9/27/2024		341 SMITH AVE	1818	FR	9
24039273	FIREARM DISCHARGE (WEAPON LAW VIOLATI	9/23/2024		341 SMITH AVE	330	MO	9
24040624	INTIMIDATION WITH A WEAPON	10/2/2024	1	30 HAWTHORNE RD	1312	WE	9
24039729	LARCENY-FROM VEHICLE	9/26/2024		1260 QUINNIPIAC AVE	531	TH	9
24040614	LARCENY-FROM VEHICLE	10/2/2024	1	247 FORBES AVE	1201	WE	9
24039481	MOTOR VEHICLE THEFT (NH STEAL)	9/24/2024		328 LIGHTHOUSE RD	1651	TU	9
24040046	MOTOR VEHICLE THEFT (NH STEAL)	9/27/2024		52 CLIFTON ST	2146	FR	9
24039883	MOTOR VEHICLE THEFT (NH STEAL)	9/27/2024		1228 QUINNIPIAC AVE	1128	FR	9
24039713	MOTOR VEHICLE THEFT (NH STEAL)	9/25/2024		325 LEXINGTON AVE	2308	WE	9
24040976	MOTOR VEHICLE THEFT (NH STEAL)	10/5/2024	0	321 EASTERN ST	54	SA	9
24040382	MOTOR VEHICLE THEFT (NH STEAL)	10/1/2024	9	37 FOXON ST	902	TU	9
24040931	MURDER & NON NEGLIGENT MANSLAUGHTER	10/4/2024	1	321 EASTERN ST	1727	FR	9

WEEKLY CRIME / CFS COMPARISON REPORT

This report covers periods:

Current Week	9/30/2024	to	10/6/2024	(Monday-Sunday)
Prior Week	9/23/2024	to	9/29/2024	(Prior Week)
Last 4 Weeks	9/8/2024	to	10/6/2024	(28 Day Period)
Year to Date (YTD)	1/1/2024	to	10/6/2024	

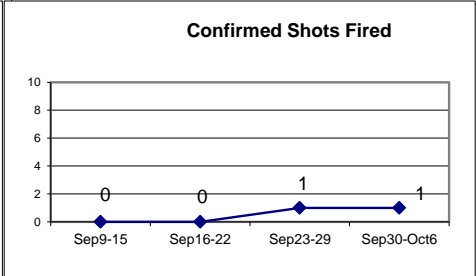
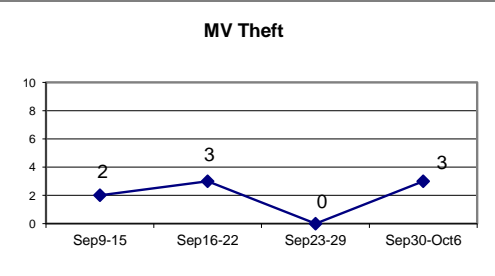
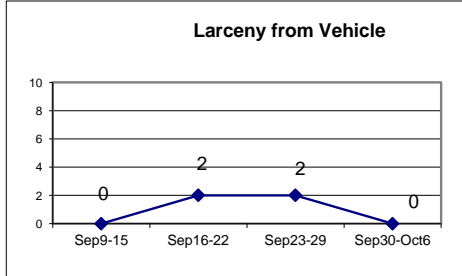
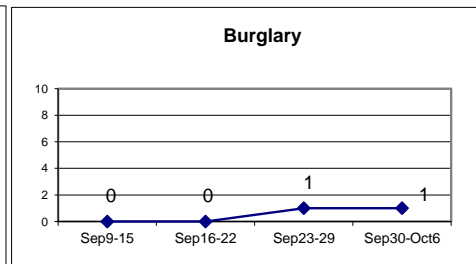
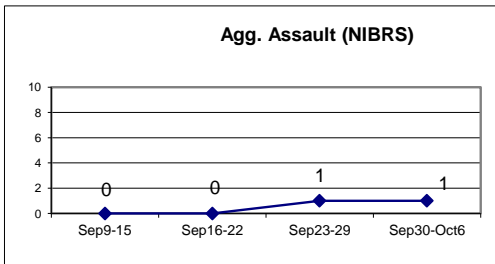
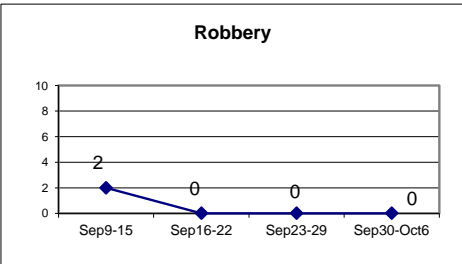


Each period is compared to the same period in the previous year.

DISTRICT 10 - BEAVER HILL

Incident Reports







	Week to Date			Prior Week		28 days			Year to Date		
	2024	2023	Cng	2024	Cng	2024	2023	Cng	2024	2023	Cng
VIOLENT CRIME:											
Murder Victims	0	1	-100.0%	0	--	0	1	-100.0%	2	4	-50.0%
Reported Rape Cases	0	0	--	0	--	0	0	--	0	2	-100.0%
Robbery with Firearm	0	0	--	0	--	1	2	-50.0%	9	5	80.0%
Other Robbery	0	0	--	0	--	1	3	-66.7%	16	14	14.3%
Assault with Firearm Victims	0	0	--	0	--	0	0	--	5	7	-28.6%
Agg. Assault (NIBRS)	1	1	0.0%	1	0.0%	2	2	0.0%	20	18	11.1%
Total:	1	2	-50.0%	1	0.0%	4	8	-50.0%	52	50	4.0%
PROPERTY CRIME:											
Burglary	1	0	--	1	0.0%	2	5	-60.0%	22	28	-21.4%
MV Theft	3	2	50.0%	0	--	8	8	0.0%	75	98	-23.5%
Larceny from Vehicle	0	0	--	2	-100.0%	4	1	300.0%	59	28	110.7%
Other Larceny	3	1	200.0%	3	0.0%	11	8	37.5%	134	129	3.9%
Total:	7	3	133.3%	6	16.7%	25	22	13.6%	290	283	2.5%
OTHER CRIME:											
Simple Assault	0	1	-100.0%	0	--	0	4	-100.0%	29	42	-31.0%
Drugs & Narcotics	0	0	--	0	--	1	1	0.0%	11	14	-21.4%
Vandalism	1	1	0.0%	5	-80.0%	9	7	28.6%	193	176	9.7%
Intimidation/Threatening	2	6	-66.7%	2	0.0%	5	13	-61.5%	83	102	-18.6%
Weapons Violation	0	0	--	0	--	1	0	--	11	12	-8.3%
Total:	3	8	-62.5%	7	-57.1%	16	25	-36.0%	327	346	-5.5%
Motor Vehicle Stops	17	85	-80.0%	1	1600.0%	29	85	-65.9%	642	1,032	-37.8%
Confirmed Shots Fired	1	0	--	1	0.0%	2	2	0.0%	12	20	-40.0%









District 10 - Major Crimes

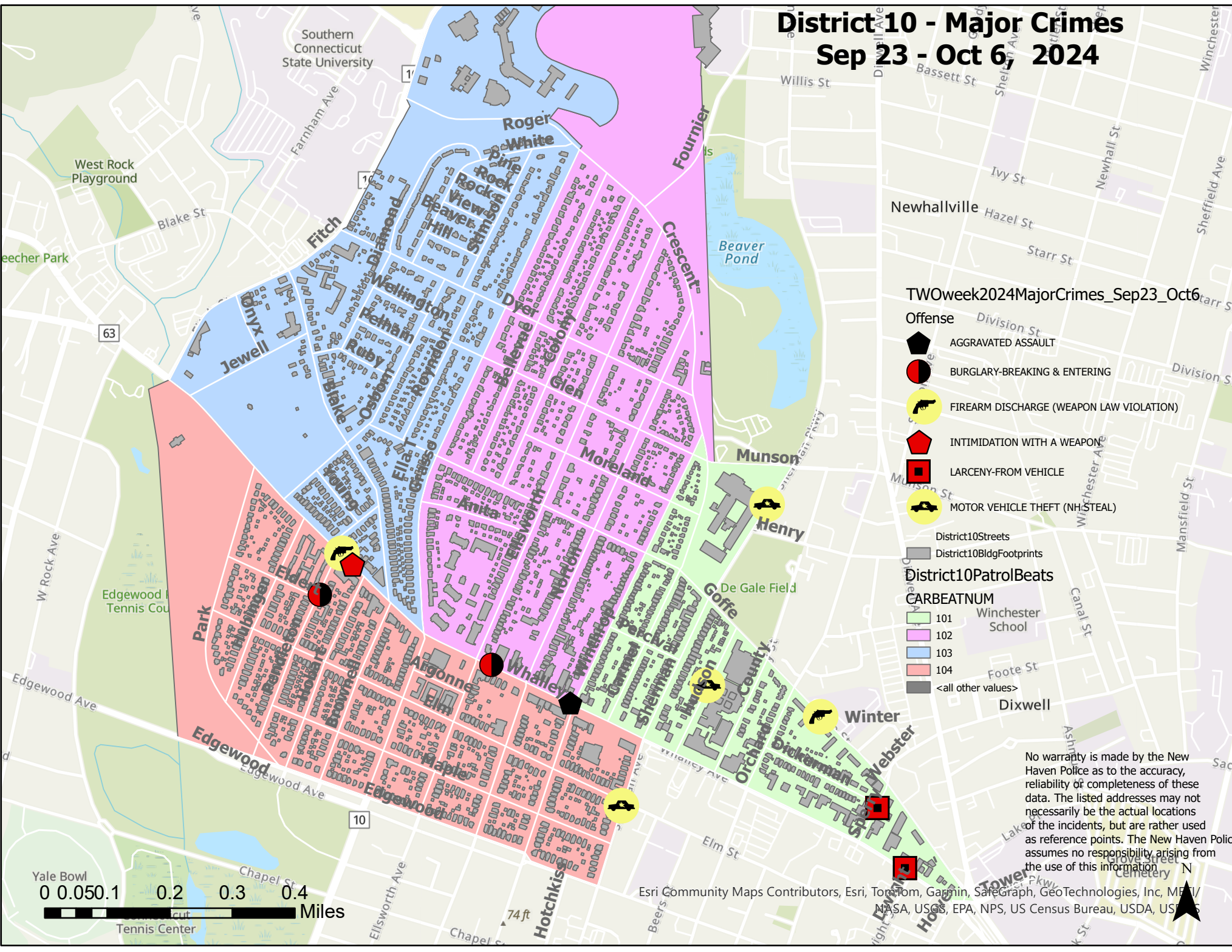
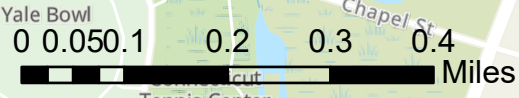
Sep 23 - Oct 6, 2024

TWOweek2024MajorCrimes_Sep23_Oct6

- Offense**
-  AGGRAVATED ASSAULT
 -  BURGLARY-BREAKING & ENTERING
 -  FIREARM DISCHARGE (WEAPON LAW VIOLATION)
 -  INTIMIDATION WITH A WEAPON
 -  LARCENY-FROM VEHICLE
 -  MOTOR VEHICLE THEFT (NH STEAL)

- District 10 Streets**
-  District 10 Bldg Footprints
- District 10 Patrol Beats**
- CARBEATNUM**
-  101 Winchester School
 -  102
 -  103
 -  104
 -  <all other values>

No warranty is made by the New Haven Police as to the accuracy, reliability or completeness of these data. The listed addresses may not necessarily be the actual locations of the incidents, but are rather used as reference points. The New Haven Police assumes no responsibility arising from the use of this information.



DISTRICT 10 - MAJOR CRIMES BETWEEN - SEP 23- OCT 6 2024						
Inci_Id	Offense	Date_Rept	Streetnbr	Street	Hour_Dow	Dist
24039974	AGGRAVATED ASSAULT	9/27/2024	351	WHALLEY AVE	2216 FR	10
24039291	BURGLARY-BREAKING & ENTERING	9/23/2024	419	WHALLEY AVE	854 MO	10
24040490	BURGLARY-BREAKING & ENTERING	10/1/2024 13:	129	PENDLETON ST	1343 TU	10
24039382	FIREARM DISCHARGE (WEAPON LAW VIOLATI	9/23/2024	575	WHALLEY AVE/P	2125 MO	10
24040980	FIREARM DISCHARGE (WEAPON LAW VIOLATI	10/6/2024 2:3	200	GOFFE ST	235 SU	10
24040653	INTIMIDATION WITH A WEAPON	10/2/2024 16:	559	WHALLEY AVE	1645 WE	10
24039578	LARCENY-FROM VEHICLE	9/25/2024	39	SPERRY ST/DICK	1006 WE	10
24039759	LARCENY-FROM VEHICLE	9/26/2024	55	WHALLEY AVE	1012 TH	10
24041179	MOTOR VEHICLE THEFT (NH STEAL)	10/6/2024 16:	480	SHERMAN PKY	1622 SU	10
24040740	MOTOR VEHICLE THEFT (NH STEAL)	10/3/2024 10:	262	SHERMAN AVE	1011 TH	10
24040416	MOTOR VEHICLE THEFT (NH STEAL)	10/1/2024 13:	54	HUDSON ST	1334 TU	10