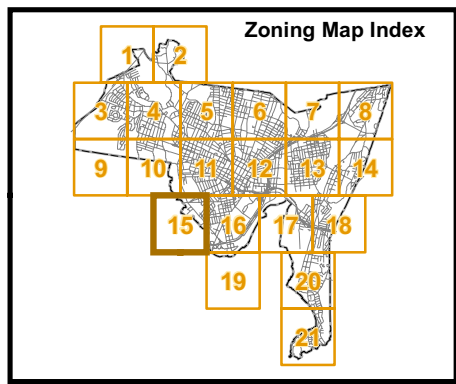


WEST HAVEN



Note: For a complete description and requirements, please consult the New Haven Zoning Ordinance text. An online version is available at: <http://www.cityofnewhaven.com/CityPlan/Regulations.asp> (New Haven Zoning Ordinance)

RESIDENTIAL DISTRICTS

- RH-1 Special High Density
- RH-2 General High Density
- RM-1 Low Middle Density
- RM-2 High Middle Density
- RO Residence-Office
- RS-1 Special Single Family
- RS-2 General Single Family

INDUSTRIAL DISTRICTS


- IH Heavy Industrial
- IL Light Industrial
- IM Light Industrial/Marine

BUSINESS DISTRICTS


- BA General Business
- BA-1 Neighborhood Center / Mixed Use
- BB Automotive Sales
- BC Marine Commercial
- BD Central Business
- BD-1 Central Business / Residential
- BD-2 Central Business / Medical
- BD-3 Central Business / Mixed Use
- BE Wholesale and Distribution

OTHER DISTRICTS

- PDD Planned Development District
- PDU Planned Development Unit
- PARK Park
- CEMETERY Cemetry
- AIRPORT Airport
- CAM Coastal Area Management



City of New Haven, Connecticut
John DeStefano Jr., Mayor




Zoning Map No. 15


Produced by the
Office of Information Technology
Geographic Information System

Legend

Zoning Boundary	Hydrology
Zoning Grid Boundary	Wetland
PDU Boundary	Railroad
Local Historic District	Centerline
Coastal Area Management	City Boundary
Water	I91-I95
Airport	Parcel Boundary



1 inch = 700 feet



Data Location

Server: GISDB-FS Database: NHMainGIS Name:	PDU_Polygon
Airport_Boundary	Railroad2007
Airport_runway	Shoreline
CityBoundary_CT Towns	Waterway
CityBoundary_Line	Zoning_Annotation
CNH_StreetCenterlines	Zoning_Grid_new
Coastal_Area_Management	Zoning_Point
HistoricDistricts_LocalDistricts	Zoning_Polygon
Parcel_adb_2008	
PDU_Annotation	
PDU_Point	

Data Source

Zoning_PDU - City of New Haven, City Plan Department, Januar 2012
 Hydrography - GNWPCA, Aerial Photography, 2007
 Parcels - City of New Haven, Office of the Assessor, 2008
 Historic Districts - City of New Haven, City Plan Department, June 2006
 Railroads - GNWPCA, Aerial Photography, 2007
 Coastal Area Management - NOAA, 2001

Map Status

Effective, March 21, 2007 Date Revised:

ATTENTION: DISCLAIMER

This is a reproduction of the official zoning map of the City of New Haven. The official zoning map is on file at the City Plan Department. Use this map for zoning purposes only. In the event of uncertainties with the zoning data contained herein, consult Article II of the New Haven Zoning Ordinance. For purposes other than zoning, every reasonable effort has been made to assure the accuracy of the map and data provided; nevertheless, some information may not be accurate and no warranty is made by the City of New Haven as to the accuracy, reliability or completeness of these data for individual or aggregate use with other data.

Map Document Information

Mxd: Zoning_15x17_Book.mxd	Creation Date: June 7, 2006
Mxd Location: W:\(Engineer-fs)\Private	Last Modified: November 20, 2012
Map Prepared by: Alec Vincitorio, GIS Analyst, (203) 946-6538, avincito@newhavenct.net	