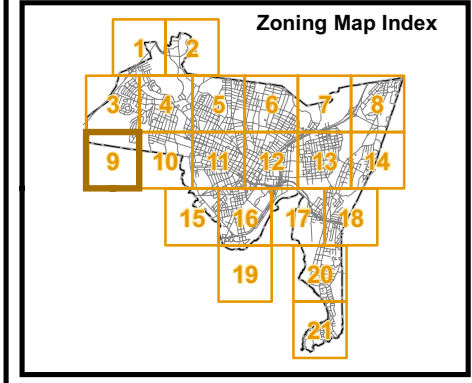

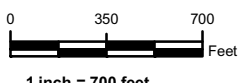


See Map 10



Note: For a complete description and requirements, please consult the New Haven Zoning Ordinance text. An online version is available at: <http://www.cityofnewhaven.com/CityPlan/Regulations.asp> (New Haven Zoning Ordinance)

RESIDENTIAL DISTRICTS		BUSINESS DISTRICTS	
RH-1	Special High Density	BA	General Business
RH-2	General High Density	BA-1	Neighborhood Center / Mixed Use
RM-1	Low Middle Density	BB	Automotive Sales
RM-2	High Middle Density	BC	Marine Commercial
RO	Residence-Office	BD	Central Business
RS-1	Special Single Family	BD-1	Central Business / Residential
RS-2	General Single Family	BD-2	Central Business / Medical
		BD-3	Central Business / Mixed Use
		BE	Wholesale and Distribution
INDUSTRIAL DISTRICTS		OTHER DISTRICTS	
IH	Heavy Industrial	PDD	Planned Development District
IL	Light Industrial	PDU	Planned Development Unit
IM	Light Industrial/Marine	PARK	Park
		CEMETERY	Cemetery
		AIRPORT	Airport
		CAM	Coastal Area Management

 <p><b>City of New Haven, Connecticut</b> John DeStefano Jr., Mayor</p>	<p><b>Legend</b></p> <ul style="list-style-type: none"> <li><span style="border-bottom: 2px solid purple; width: 20px; display: inline-block;"></span> Zoning Boundary</li> <li><span style="border-bottom: 2px solid orange; width: 20px; display: inline-block;"></span> Zoning Grid Boundary</li> <li><span style="border-bottom: 2px dashed blue; width: 20px; display: inline-block;"></span> PDU Boundary</li> <li><span style="border: 1px solid blue; width: 20px; height: 10px; display: inline-block;"></span> Local Historic District</li> <li><span style="background-color: lightblue; width: 20px; height: 10px; display: inline-block;"></span> Coastal Area Management</li> <li><span style="background-color: lightblue; width: 20px; height: 10px; display: inline-block;"></span> Water</li> <li><span style="background-color: lightgrey; width: 20px; height: 10px; display: inline-block;"></span> Airport</li> <li><span style="border: 1px solid grey; width: 20px; height: 10px; display: inline-block;"></span> Parcel Boundary</li> <li><span style="color: blue;">—</span> Hydrology</li> <li><span style="color: green;">—</span> Wetland</li> <li><span style="color: grey;">—</span> Railroad</li> <li><span style="color: grey;">—</span> Centerline</li> <li><span style="border-bottom: 1px solid grey; width: 20px; display: inline-block;"></span> City Boundary</li> <li><span style="border-bottom: 1px solid grey; width: 20px; display: inline-block;"></span> I91-I95</li> </ul>	<p><b>Data Location</b></p> <p>Server: GISDB-FS Database: NHMainGIS Name:</p> <table style="width: 100%; font-size: small;"> <tr> <td>Airport_Boundary</td> <td>PDU_Polygon</td> </tr> <tr> <td>Airport_runway</td> <td>Railroad2007</td> </tr> <tr> <td>CityBoundary_CTowns</td> <td>Shoreline</td> </tr> <tr> <td>CityBoundary_Line</td> <td>Waterway</td> </tr> <tr> <td>CNH_StreetCenterlines</td> <td>Zoning_Annotation</td> </tr> <tr> <td>Coastal_Area_Management</td> <td>Zoning_Grid_new</td> </tr> <tr> <td>HistoricDistricts_LocalDistricts</td> <td>Zoning_Point</td> </tr> <tr> <td>Parcel_adb_2008</td> <td>Zoning_Polygon</td> </tr> <tr> <td>PDU_Annotation</td> <td></td> </tr> <tr> <td>PDU_Point</td> <td></td> </tr> </table> <p><b>Data Source</b></p> <p>Zoning_PDU - City of New Haven, City Plan Department, Januar 2012  Hydrography - GNWPCA, Aerial Photography, 2007  Parcels - City of New Haven, Office of the Assessor, 2008  Historic Districts - City of New Haven, City Plan Department, June 2006  Railroads - GNWPCA, Aerial Photography, 2007  Coastal Area Management - NOAA, 2001</p> <p><b>Map Status</b></p> <p>Effective, March 21, 2007      Date Revised:</p>	Airport_Boundary	PDU_Polygon	Airport_runway	Railroad2007	CityBoundary_CTowns	Shoreline	CityBoundary_Line	Waterway	CNH_StreetCenterlines	Zoning_Annotation	Coastal_Area_Management	Zoning_Grid_new	HistoricDistricts_LocalDistricts	Zoning_Point	Parcel_adb_2008	Zoning_Polygon	PDU_Annotation		PDU_Point		<p style="text-align: center;"><b>ATTENTION: DISCLAIMER</b></p> <p>This is a reproduction of the official zoning map of the City of New Haven. The official zoning map is on file at the City Plan Department. Use this map for zoning purposes only. In the event of uncertainties with the zoning data contained herein, consult Article II of the New Haven Zoning Ordinance. For purposes other than zoning, every reasonable effort has been made to assure the accuracy of the map and data provided; nevertheless, some information may not be accurate and no warranty is made by the City of New Haven as to the accuracy, reliability or completeness of these data for individual or aggregate use with other data.</p> <p style="text-align: center;"><b>Map Document Information</b></p> <table style="width: 100%; font-size: x-small;"> <tr> <td>Mxd: Zoning_11x17_Book.mxd</td> <td>Creation Date: June 7, 2006</td> </tr> <tr> <td>Mxd Location: W:\(Engineer-fs)\Private</td> <td>Last Modified: November 20, 2012</td> </tr> <tr> <td colspan="2">Map Prepared by: Alec Vincitorio, GIS Analyst, (203) 946-6538, avincito@newhavenct.net</td> </tr> </table>	Mxd: Zoning_11x17_Book.mxd	Creation Date: June 7, 2006	Mxd Location: W:\(Engineer-fs)\Private	Last Modified: November 20, 2012	Map Prepared by: Alec Vincitorio, GIS Analyst, (203) 946-6538, avincito@newhavenct.net	
Airport_Boundary	PDU_Polygon																												
Airport_runway	Railroad2007																												
CityBoundary_CTowns	Shoreline																												
CityBoundary_Line	Waterway																												
CNH_StreetCenterlines	Zoning_Annotation																												
Coastal_Area_Management	Zoning_Grid_new																												
HistoricDistricts_LocalDistricts	Zoning_Point																												
Parcel_adb_2008	Zoning_Polygon																												
PDU_Annotation																													
PDU_Point																													
Mxd: Zoning_11x17_Book.mxd	Creation Date: June 7, 2006																												
Mxd Location: W:\(Engineer-fs)\Private	Last Modified: November 20, 2012																												
Map Prepared by: Alec Vincitorio, GIS Analyst, (203) 946-6538, avincito@newhavenct.net																													
<p><b>Zoning Map</b> <b>No. 9</b></p> <p>Produced by the Office of Information Technology Geographic Information System</p>	 <p>1 inch = 700 feet</p> 