

City of New Haven, Connecticut
John DeStefano Jr., Mayor

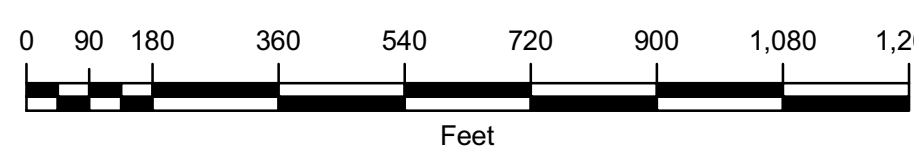



Annex Neighborhood

Produced by the
Office of Information Technology
Geographic Information System

Legend

Neighborhood	Building	CementPad	Parcel Boundary Line	Limited Access
Lake / River	Foundation	Deck	Lake - Pond	Highway
Ocean	House Trailer	FuelTank	Shoreline	Major Road
Swamp	Pool	LoadingRamp	River	Local Road
Airport Boundary	Ruins	Rocks/Boulders	Stream	Minor Road
City Boundary	Silo	WaterTank	Wetland	Other Road
Shoreline	Smokestack	Airport Runway	Railroad	Ramp
		city_boundary		


 1 inch = 274 feet



Data Location

Server: GISDB-FS Database: NHMainGIS
 Name: NHMainGIS.DBO.Harbor_RiverText_14400
 Name: NHMainGIS.DBO.Neighborhood_Analysis
 Name: NHMainGIS.DBO.Building_Polygon_2007
 Name: NHMainGIS.DBO.Geography_Polygon_2007
 Name: NHMainGIS.DBO.Parcel_2008_line
 Name: NHMainGIS.DBO.HydrologyLine2007
 Name: NHMainGIS.DBO.CN1_StreetCenterlines
 Name: NHMainGIS.DBO.Airport_runway
 Name: NHMainGIS.DBO.UtilityLine_2007
 Name: NHMainGIS.DBO.CityBoundary_Line
 Name: NHMainGIS.DBO.HydrologyArea2007

Data Source

Streets - City of New Haven, 2012
 Railroads - GNHWPCA, Aerial Photography, 2007
 Neighborhoods - City Plan, 2002

ATTENTION: DISCLAIMER

This map is intended for illustrative and Community-Based Planning processes. Every reasonable effort has been made to assure the accuracy of the map and data provided; nevertheless, some information may not be accurate. The City of New Haven assumes no responsibility arising from the use of this information.

No warranty is made by the City of New Haven as to the accuracy, reliability or completeness of these data for individual or aggregate use with other data. Original data compiled from various sources. Spatial information may not meet national map accuracy standards. This information may be updated without notification.

Map Document Information

Mxd: neighborhood_series.mxd
 Mxd Location: W:\(Engineer-fs)\Private
 \IT\Alec\working\Mxd\
 Map Prepared by: Alec Vincitorio, GIS Analyst, (203) 946-6538, avincito@newhavenct.net

Creation Date: March 1, 2013
 Last Modified: March 1, 2013