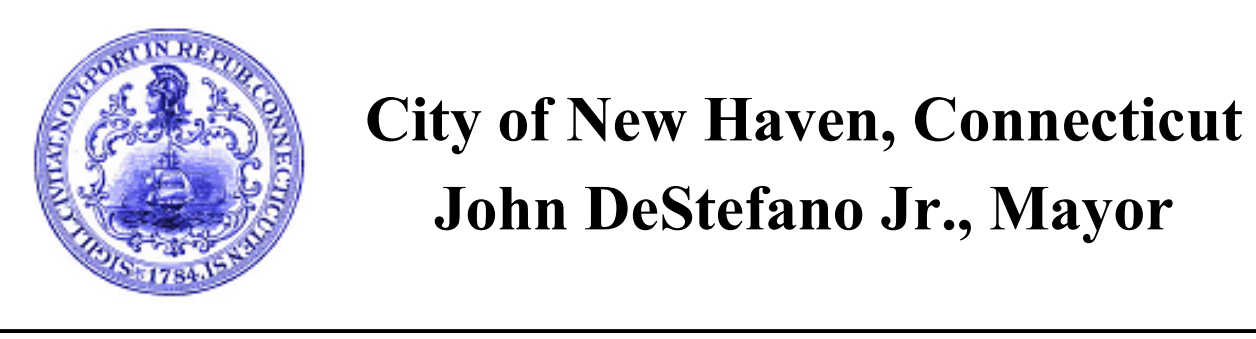
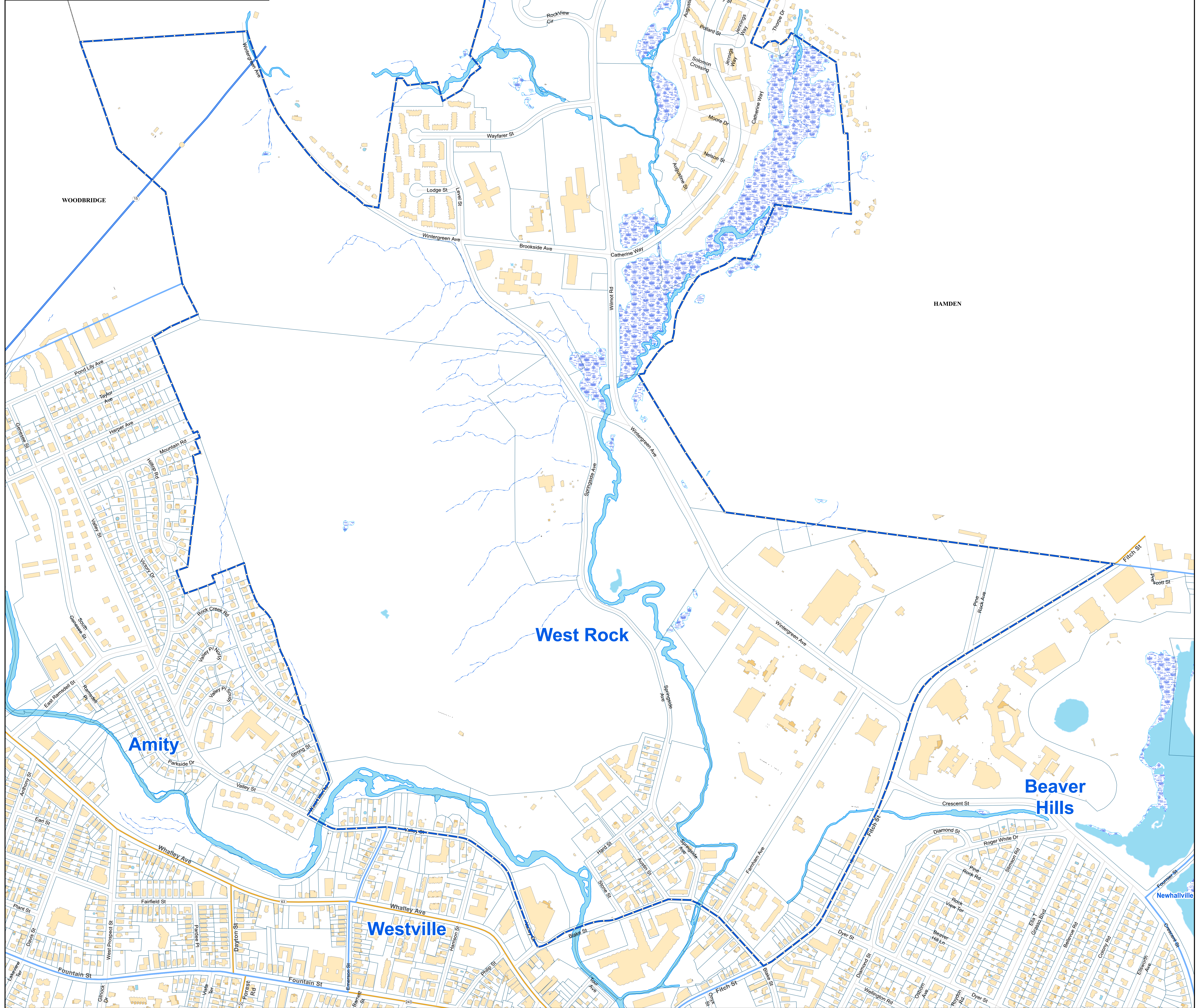




Neighborhood Location



West Rock Neighborhood

Produced by the
Office of Information Technology
Geographic Information System

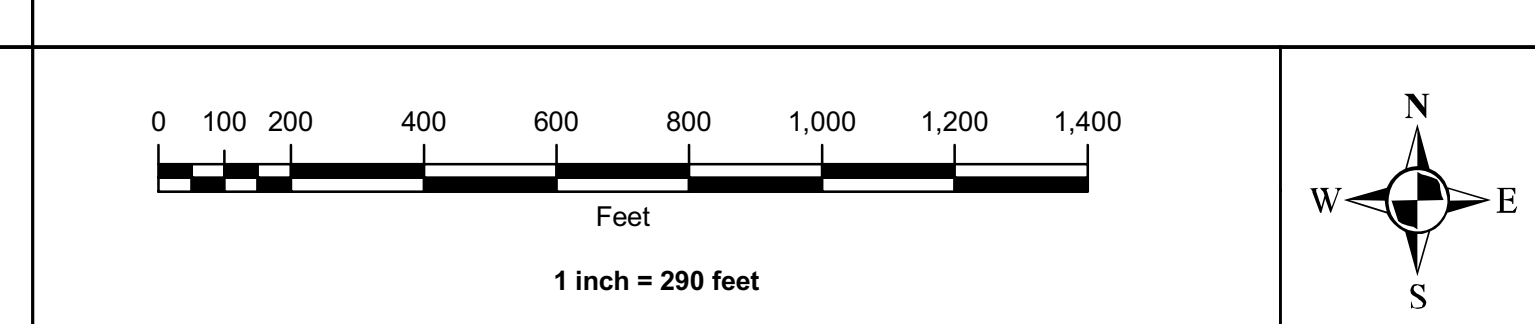
Legend	
	Neighborhood
	Lake / River
	Ocean
	Swamp
	Airport Boundary
	City Boundary
	Shoreline
	Building
	Foundation
	House Trailer
	Pool
	Ruins
	Silo
	Smokestack
	CementPad
	Deck
	FuelTank
	LoadingRamp
	Rocks/Boulders
	WaterTank
	Parcel Boundary Line
	Lake - Pond
	Shoreline
	River
	Stream
	Wetland
	Airport Runway
	Railroad
	city_boundary
	Limited Access
	Highway
	Major Road
	Local Road
	Minor Road
	Other Road
	Ramp

Data Location	Data Source
Server: GISDB-FS Database: NHMainGIS	Streets - City of New Haven, 2012
Name: NHMainGIS.DBO.Harbor_RiverText_14400	Railroads - GNHWPCA, Aerial Photography, 2007
Name: NHMainGIS.DBO.Neighborhood_Analysis	Neighborhoods - City Plan, 2002
Name: NHMainGIS.DBO.Building_Polygon_2007	
Name: NHMainGIS.DBO.Geography_Polygon_2007	
Name: NHMainGIS.DBO.Parcel_2008_line	
Name: NHMainGIS.DBO.HydrologyLine2007	
Name: NHMainGIS.DBO.CNH_StreetCenterlines	
Name: NHMainGIS.DBO.Airport_runway	
Name: NHMainGIS.DBO.UtilityLine_2007	
Name: NHMainGIS.DBO.CityBoundary_Line	
Name: NHMainGIS.DBO.HydrologyArea2007	
Name: NHMainGIS.DBO.Airport_boundary	
Name: NHMainGIS.DBO.CityBoundary_CTTowns	
Name: NHMainGIS.DBO.Shoreline	
Name: NHMainGIS.DBO.Neighborhood_Analysis	

ATTENTION: DISCLAIMER

This map is intended for illustrative and Community-Based Planning processes. Every reasonable effort has been made to assure the accuracy of the map and data provided; nevertheless, some information may not be accurate. The City of New Haven assumes no responsibility arising from the use of this information.

No warranty is made by the City of New Haven as to the accuracy, reliability or completeness of these data for individual or aggregate use with other data. Original data compiled from various sources. Spatial information may not meet national map accuracy standards. This information may be updated without notification.



Map Document Information	
Mxd: neighborhood_series.mxd	Creation Date: March 1, 2013
Mxd Location: W:\(Engineer-fs)\Private	Last Modified: March 1, 2013
\IT\Alec\working\Mxd\	
Map Prepared by: Alec Vincitorio, GIS Analyst, (203) 946-6538, avincito@newhavenct.net	