



City of New Haven, Connecticut
John DeStefano Jr., Mayor

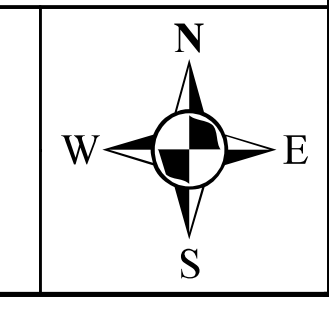
Tax Map: 21

Produced by the
 Office of Information Technology
 Geographic Information System

Legend

Parcel Boundary Line	Dam	RoadEdge Line	Building	CementPad	Lake / River
Geography Line	Elevated Wall	BridgeArea	Foundation	Ocean	Swamp
Billboard	PavedDriveway	HouseTrailer	Deck	Town Boundaries	
Cemetery	Fence	FuelTank	HouseTrailer		
Culvert	Guardrail	PavedRoad	Pool	LoadingRamp	
Ditch	Jersey Barrier	PavedDriveway	Pit	RockBoulders	
Ledge	Orchard	UpgradedParking	Silo	WaterTank	
Pool	RipRap	UpgradedRoad	Smokestack		
Steps	Shrubline	Bike Path			
Hydrology Line	Shoreline	Cart			
Line - Forest	Trestle	Sidewalk Unknown Surface			
River	Wall	Trail / Path			
Stream	Railroad	Tunnel			
Wetland	City Boundary				

0 30 60
 Feet
 1 inch = 60 feet



Data Location

Server: GISDB-FS Database: NHMainGIS
 Name: NHMainGIS.DBO.Parcel_2008_anno_600
 Name: NHMainGIS.DBO.CNH_StreetCenterlines
 Name: NHMainGIS.DBO.Parcel_2008_line
 Name: NHMainGIS.DBO.Airport_runway
 Name: NHMainGIS.DBO.Geography_Line_2007
 Name: NHMainGIS.DBO.Hydrology_Line_2007
 Name: NHMainGIS.DBO.Pavement_Line_2007
 Name: NHMainGIS.DBO.Planimetric_Line_2007
 Name: NHMainGIS.DBO.UtilityLine_2007

Data Source

Buildings - GNHWPCA, Aerial Photography, 2007
 Edge of Road, Parking Areas, Driveways - GNHWPCA, Aerial Photography, 2007
 Hydrography - GNHWPCA, Aerial Photography, 2007
 Parcels - City of New Haven, Office of the Assessor, 2008
 Contours - GNHWPCA, Aerial Photography, 2007
 Railroads - GNHWPCA, Aerial Photography, 2007
 Vegetation - GNHWPCA, Aerial Photography, 2007

Data Location

Name: NHMainGIS.DBO.UtilityLine_2007
 Name: NHMainGIS.DBO.RoadEdge_Line_2007
 Name: NHMainGIS.DBO.CityBoundary_Line
 Name: NHMainGIS.DBO.Airport_boundary
 Name: NHMainGIS.DBO.Building_Polygon_2007
 Name: NHMainGIS.DBO.Geography_Polygon_2007
 Name: NHMainGIS.DBO.HydrologyArea_2007
 Name: NHMainGIS.DBO.CityBoundary_CT Towns
 Name: NHMainGIS.DBO.TaxMap_Grid
 Name: NHMainGIS.DBO.Contour_2007
 Name: NHMainGIS.DBO.Contour_2007

ATTENTION: DISCLAIMER

This map is intended for illustrative and Community-Based Planning processes. Every reasonable effort has been made to assure the accuracy of the map and data provided; nevertheless, some information may not be accurate. The City of New Haven assumes no responsibility arising from the use of this information.

No warranty is made by the City of New Haven as to the accuracy, reliability or completeness of these data for individual or aggregate use with other data. Original data compiled from various sources. Spatial information may not meet national map accuracy standards. This information may be updated without notification.

Map Document Information

Mxd: TaxMap_2011.mxd
 Mxd Location: W:\(Engineer-fs)\Private
 \IT\Alec\working\Mxd\
 Map Prepared by: Alec Vincitorio, GIS Analyst, (203) 946-6538, avincito@newhavenct.net

Creation Date: October 5, 2011
 Last Modified: October 7, 2011