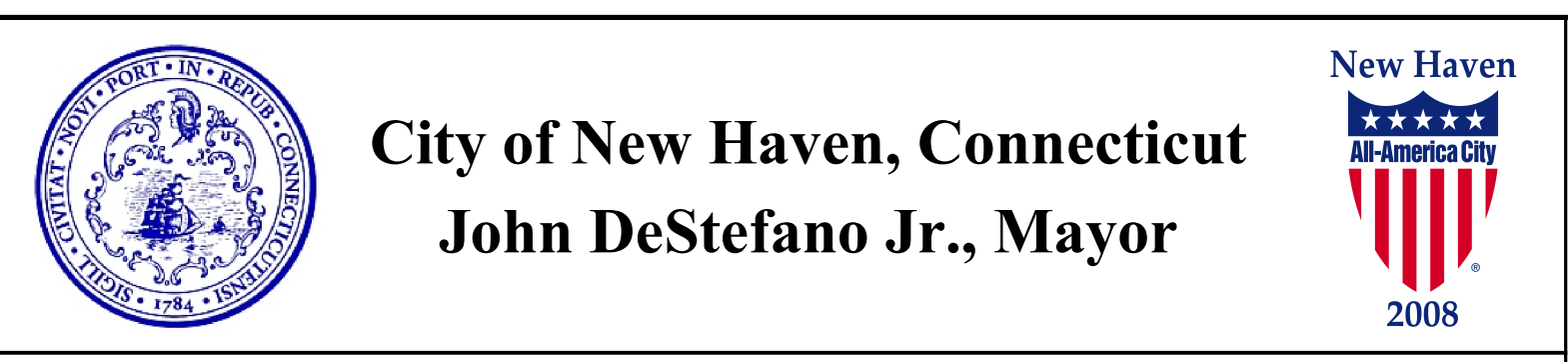
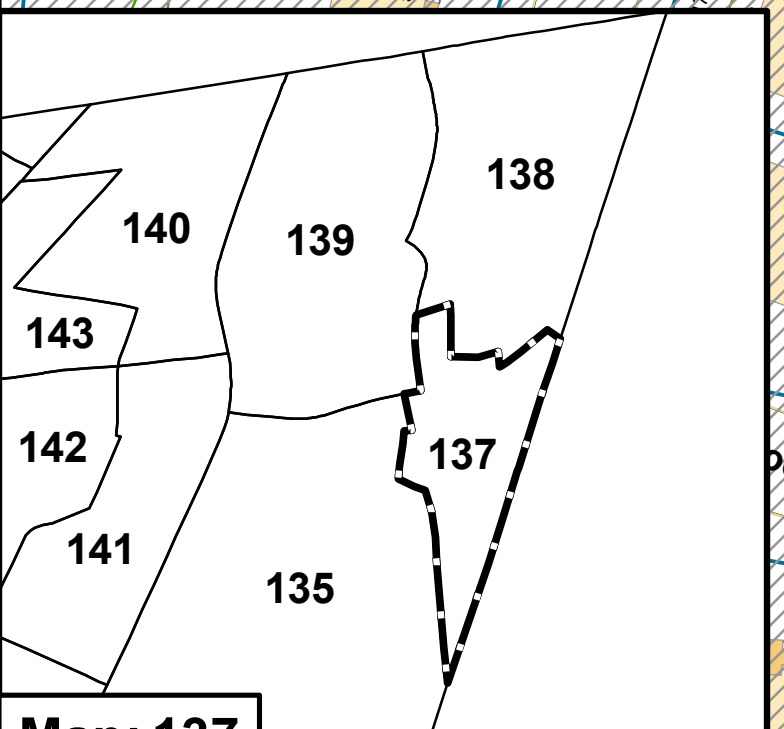


EAST HAVEN



# Tax Map: 137

Produced by the  
Office of Information Technology  
Geographic Information System

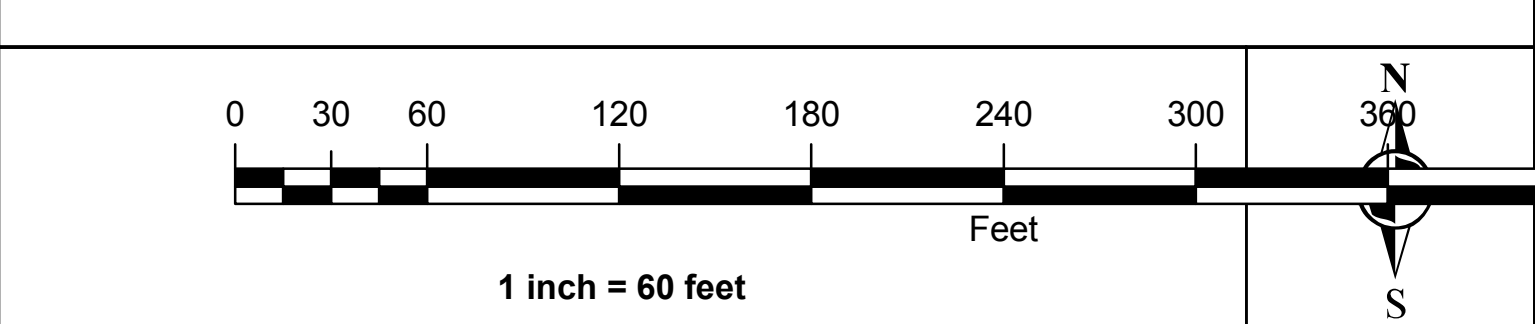
Legend	
Parcel Boundary Line	Planimetric Line
RoadEdge Line	Building
Geography Line	Hydrology Polygon
Dam	CementPad
Elevated Wall	Foundation
PavedDriveway	Deck
PavedRoad	HouseTrailer
PavedParking	FuelTank
Jersey Barrier	Pool
UnpavedDriveway	LoadingRamp
UnpavedParking	Rocks
UnpavedRoad	Silo
RipRap	WaterTank
Smokestack	
Shrubline	
Shoreline	
Stream	
Wetland	
Lake / River	
Ocean	
Swamp	
Town Boundaries	

Data Location
Server: GISDB-FS Database: NHMainGIS
Name: NHMainGIS.DBO.Parcel_2008 anno: 600
Name: NHMainGIS.DBO.CNH_StreetCenterlines
Name: NHMainGIS.DBO.Parcel_2008_line
Name: NHMainGIS.DBO.Airport_runway
Name: NHMainGIS.DBO.Geography_Line_2007
Name: NHMainGIS.DBO.Hydrology_Line_2007
Name: NHMainGIS.DBO.Pavement_Line_2007
Name: NHMainGIS.DBO.Planimetric_Line_2007
Name: NHMainGIS.DBO.UtilityLine_2007
Name: NHMainGIS.DBO.UtilityLine_2007
Name: NHMainGIS.DBO.RoadEdge_Line_2007
Name: NHMainGIS.DBO.CityBoundary_Line
Name: NHMainGIS.DBO.Airport_boundary
Name: NHMainGIS.DBO.Building_Polygon_2007
Name: NHMainGIS.DBO.Geography_Polygon_2007
Name: NHMainGIS.DBO.Hydrology_Area_2007
Name: NHMainGIS.DBO.CityBoundary_CT_Towns
Name: NHMainGIS.DBO.TaxMap_Grid
Name: NHMainGIS.DBO.Contour_2007
Name: NHMainGIS.DBO.Contour_2007

**ATTENTION: DISCLAIMER**

This map is intended for illustrative and Community-Based Planning processes. Every reasonable effort has been made to assure the accuracy of the map and data provided; nevertheless, some information may not be accurate. The City of New Haven assumes no responsibility arising from the use of this information.

No warranty is made by the City of New Haven as to the accuracy, reliability or completeness of these data for individual or aggregate use with other data. Original data compiled from various sources. Spatial information may not meet national map accuracy standards. This information may be updated without notification.



Data Source
Buildings - GNHWPCA, Aerial Photography, 2007
Edge of Road, Parking Areas, Driveways - GNHWPCA, Aerial Photography, 2007
421 Hydrography - GNHWPCA, Aerial Photography, 2007
Parcels - City of New Haven, Office of the Assessor, 2008
421 Hydrography - GNHWPCA, Aerial Photography, 2007
Railroads - GNHWPCA, Aerial Photography, 2007
Vegetation - GNHWPCA, Aerial Photography, 2007

Map Document Information
Mxd: TaxMap_2011.mxd
Mxd Location: W:\(Engineer-fs)\Private
Map Prepared by: Alec Vincitorio, GIS Analyst, (203) 946-6538, avincito@newhavenct.net
Creation Date: October 5, 2011
Last Modified: October 7, 2011