



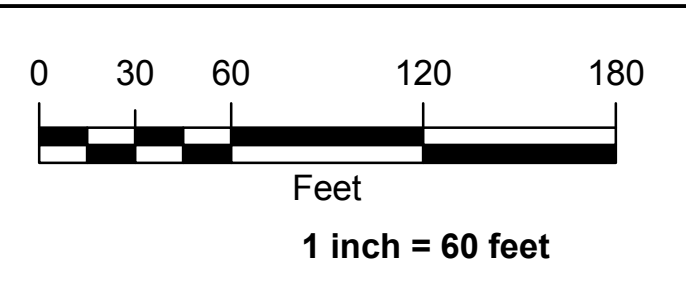
City of New Haven, Connecticut
John DeStefano Jr., Mayor



Tax Map: 381

Produced by the
 Office of Information Technology
 Geographic Information System

Legend	
Parcel Boundary Line	Planimetric Line
Geography Line	RoadEdge Line
Billboard	Dam
Cemetery	Elevated Wall
Culvert	Fence
Ditch	Guardrail
Ledge	Jersey Barrier
Pool	Orchard
Steps/Stairs	Rip/Rap
Shrubline	Shrubline
Line - Forest	Shoreline
River	Stream
Stream	Wetland
Bridge/Area	Paved/Driveway
Paved/Road	Paved/Driveway
Unpaved/Parking	Unpaved/Road
Unpaved/Road	Pavement Line
Bike Path	Canal
Cart	Sidewalk Unknown Surface
Tail / Path	Tunnel
City Boundary	
Building	Building
Foundation	House Trailer
Roofs	Roofs
Roofs/Boulders	Silo
Water Tank	Water Tank
Water Tank	Water Tank
Cement/Pad	Deck
Fuel Tank	Fuel Tank
Loading Ramp	Loading Ramp
Rock/Boulders	Rock/Boulders
Swamp	Swamp
Town Boundaries	Town Boundaries
Lake / River	Lake / River
Ocean	Ocean



Data Location
Server: GISDB-FS Database: NHMainGIS
Name: NHMainGIS.DBO.Parcel_2008_anno_600
Name: NHMainGIS.DBO.CNH_StreetCenterlines
Name: NHMainGIS.DBO.Parcel_2008_line
Name: NHMainGIS.DBO.Airport_runway
Name: NHMainGIS.DBO.Geography_Line_2007
Name: NHMainGIS.DBO.HydrologyArea2007
Name: NHMainGIS.DBO.Pavement_Line_2007
Name: NHMainGIS.DBO.Planimetric_Line_2007
Name: NHMainGIS.DBO.UtilityLine_2007
Name: NHMainGIS.DBO.RoadEdge_Line_2007
Name: NHMainGIS.DBO.CityBoundary_Line
Name: NHMainGIS.DBO.Airport_boundary
Name: NHMainGIS.DBO.Building_Polygon_2007
Name: NHMainGIS.DBO.Geography_Polygon_2007
Name: NHMainGIS.DBO.HydrologyArea2007
Name: NHMainGIS.DBO.CityBoundary_CT Towns
Name: NHMainGIS.DBO.TaxMap_Grid
Name: NHMainGIS.DBO.Contour_2007
Name: NHMainGIS.DBO.Contour_2007

Data Source
Buildings - GNHWPCA, Aerial Photography, 2007
Edge of Road, Parking Areas, Driveways - GNHWPCA, Aerial Photography, 2007
Hydrography - GNHWPCA, Aerial Photography, 2007
Parcels - City of New Haven, Office of the Assessor, 2008
Contours - GNHWPCA, Aerial Photography, 2007
Railroads - GNHWPCA, Aerial Photography, 2007
Vegetation - GNHWPCA, Aerial Photography, 2007

ATTENTION: DISCLAIMER

This map is intended for illustrative and Community-Based Planning processes. Every reasonable effort has been made to assure the accuracy of the map and data provided; nevertheless, some information may not be accurate. The City of New Haven assumes no responsibility arising from the use of this information.

No warranty is made by the City of New Haven as to the accuracy, reliability or completeness of these data for individual or aggregate use with other data. Original data compiled from various sources. Spatial information may not meet national map accuracy standards. This information may be updated without notification.

Map Document Information
Mxd: TaxMap_2011.mxd
Mxd Location: W:\(Engineer-fs)\Private
\IT\Alec\working\Mxd\
Map Prepared by: Alec Vincitorio, GIS Analyst, (203) 946-6538, avincito@newhavenct.net
Creation Date: October 5, 2011
Last Modified: October 7, 2011