



City of New Haven, Connecticut
John DeStefano Jr., Mayor

Tax Map: 386

Produced by the
 Office of Information Technology
 Geographic Information System

Legend

Parcel Boundary Line	Dam	RoadEdge Line	Building	Geography Polygon	Hydrology Polygon
Bilboard	Elevated Wall	BridgeArea	Foundation	CementPad	Lake / River
Cemetery	Fence	PavedDriveway	HouseTrailer	Deck	Ocean
Culvert	Guardrail	PavedRoad	Pool	FuelTank	Swamp
Ditch	Jersey Barrier	UnpavedDriveway	Roofs	LoadingRamp	Town Boundaries
Edge	Levee	UnpavedParking	Rocks	RockBoulders	
Foot	RipRap	UnpavedRoad	Silo	WaterTank	
Steps	Shrubline	Bike Path	Smokestack		
Line - Road	Shoreline	Trestle			
River	Stream	Wall			
Wetland	Tunnel	Sidewalk Unknown Surface			
	City Boundary	Trail / Path			


Hydrology Line

- Line - Road
- Shoreline
- River
- Stream
- Wetland

Pavement Line

- Bike Path
- Trestle
- Wall
- Sidewalk Unknown Surface
- Trail / Path
- City Boundary

0 30 60 120
 Feet
 1 inch = 60 feet



Data Location

Server: GISDB-FS Database: NHMainGIS
 Name: NHMainGIS.DBO.Parcel_2008_anno_600
 Name: NHMainGIS.DBO.CNH_StreetCenterlines
 Name: NHMainGIS.DBO.Parcel_2008_line
 Name: NHMainGIS.DBO.Airport_runway
 Name: NHMainGIS.DBO.Geography_Line_2007
 Name: NHMainGIS.DBO.Hydrology_Line_2007
 Name: NHMainGIS.DBO.Pavement_Line_2007
 Name: NHMainGIS.DBO.Planimetric_Line_2007
 Name: NHMainGIS.DBO.UtilityLine_2007

Data Source

Buildings - GNHWPCA, Aerial Photography, 2007
 Edge of Road, Parking Areas, Driveways - GNHWPCA, Aerial Photography, 2007
 Hydrography - GNHWPCA, Aerial Photography, 2007
 Parcels - City of New Haven, Office of the Assessor, 2008
 Contours - GNHWPCA, Aerial Photography, 2007
 Railroads - GNHWPCA, Aerial Photography, 2007
 Vegetation - GNHWPCA, Aerial Photography, 2007

Data Location (continued)

Name: NHMainGIS.DBO.UtilityLine_2007
 Name: NHMainGIS.DBO.RoadEdge_Line_2007
 Name: NHMainGIS.DBO.CityBoundary_Line
 Name: NHMainGIS.DBO.Airport_boundary
 Name: NHMainGIS.DBO.Building_Polygon_2007
 Name: NHMainGIS.DBO.Geography_Polygon_2007
 Name: NHMainGIS.DBO.HydrologyArea_2007
 Name: NHMainGIS.DBO.CityBoundary_CT Towns
 Name: NHMainGIS.DBO.TaxMap_Grid
 Name: NHMainGIS.DBO.Contour_2007
 Name: NHMainGIS.DBO.Contour_2007

ATTENTION: DISCLAIMER

This map is intended for illustrative and Community-Based Planning processes. Every reasonable effort has been made to assure the accuracy of the map and data provided; nevertheless, some information may not be accurate. The City of New Haven assumes no responsibility arising from the use of this information.

No warranty is made by the City of New Haven as to the accuracy, reliability or completeness of these data for individual or aggregate use with other data. Original data compiled from various sources. Spatial information may not meet national map accuracy standards. This information may be updated without notification.

Map Document Information

Mxd: TaxMap_2011.mxd
 Mxd Location: W:\(Engineer-fs)\Private
 \IT\Alec\working\Mxd\

Creation Date: October 5, 2011
 Last Modified: October 7, 2011
 Map Prepared by: Alec Vinciario, GIS Analyst, (203) 946-6538, avincito@newhavenct.net