


City of New Haven, Connecticut
John DeStefano Jr., Mayor



Tax Map: 413

Produced by the
 Office of Information Technology
 Geographic Information System

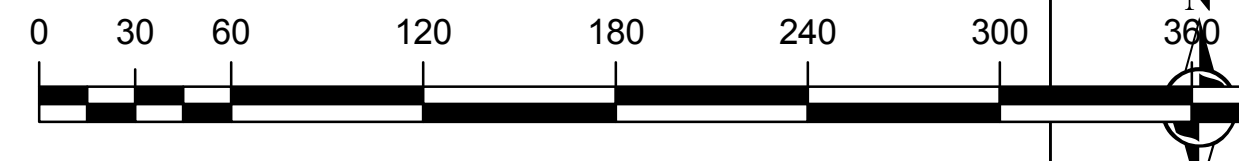

Legend	
Parcel Boundary Line	Planimetric Line
Geography Line	Dam
Cemetery	Elevated Wall
Culvert	Fence
Ditch	Guardrail
Ledge	Jersey Barrier
Pool	Unpaved/Driveway
Steps/Stairs	Unpaved/Parking
Shrubline	Rip/Rap
Line - Forest	Shrubline
Shoreline	Signpost
River	Tenline
Stream	Trail / Path
Wetland	Tunnel
	City Boundary
RoadEdge Line	Bridge/Area
	Paved/Driveway
	Paved/Road
	Unpaved/Driveway
	Unpaved/Parking
	Unpaved/Road
	Driveway
	Driveway Unknown Surface
	Wall
	Tail / Path
	Tunnel
	City Boundary
Building	Building
	Foundation
	House Trailer
	Pool
	Roofs
	Silo
	Smokestack
Geography Polygon	CementPad
	Deck
	FuelTank
	LoadingRamp
	Rock/Boulders
	WaterTank
Hydrology Polygon	Lake / River
	Ocean
	Swamp
	Town Boundaries

Data Location	Data Source
Server: GISDB-FS Database: NHMainGIS	Buildings - GNHWPCA, Aerial Photography, 2007
Name: NHMainGIS.DBO.Parcel_2008 anno_600	Edge of Road, Parking Areas, Driveways - GNHWPCA, Aerial Photography, 2007
Name: NHMainGIS.DBO.CNH_StreetCenterlines	413.dwg - GNHWPCA, Aerial Photography, 2007
Name: NHMainGIS.DBO.Parcel_2008_line	Parcels - City of New Haven, Office of the Assessor, 2008
Name: NHMainGIS.DBO.Airport_runway	Railroads - GNHWPCA, Aerial Photography, 2007
Name: NHMainGIS.DBO.Geography_Line_2007	Vegetation - GNHWPCA, Aerial Photography, 2007
Name: NHMainGIS.DBO.Hydrology_Line_2007	
Name: NHMainGIS.DBO.Planimetric_Line_2007	
Name: NHMainGIS.DBO.UtilityLine_2007	
Name: NHMainGIS.DBO.UtilityLine_2007	
Name: NHMainGIS.DBO.RoadEdge_Line_2007	
Name: NHMainGIS.DBO.CityBoundary_Line	
Name: NHMainGIS.DBO.Airport_boundary	
Name: NHMainGIS.DBO.Building_Polygon_2007	
Name: NHMainGIS.DBO.Geography_Polygon_2007	
Name: NHMainGIS.DBO.Hydrology_Area_2007	
Name: NHMainGIS.DBO.CityBoundary_CT Towns	
Name: NHMainGIS.DBO.TaxMap_Grid	
Name: NHMainGIS.DBO.Contour_2007	
Name: NHMainGIS.DBO.Contour_2007	

ATTENTION: DISCLAIMER

This map is intended for illustrative and Community-Based Planning processes. Every reasonable effort has been made to assure the accuracy of the map and data provided; nevertheless, some information may not be accurate. The City of New Haven assumes no responsibility arising from the use of this information.

No warranty is made by the City of New Haven as to the accuracy, reliability or completeness of these data for individual or aggregate use with other data. Original data compiled from various sources. Spatial information may not meet national map accuracy standards. This information may be updated without notification.

 <p>1 inch = 60 feet</p>		<p>Map Document Information</p> <p>Creation Date: October 5, 2011 Last Modified: October 7, 2011</p>
--	---	--

Map Prepared by: Alec Vincitorio, GIS Analyst, (203) 946-6538, avincito@newhavenct.net