

WEEKLY CRIME / CFS COMPARISON REPORT

This report covers periods:

Current Week	1/10/2022	to	1/16/2022	(Monday-Sunday)
Prior Week	1/3/2021	to	1/9/2022	(Prior Week)
Last 4 Weeks	12/20/2021	to	1/16/2022	(28 Day Period)
Year to Date (YTD)	1/1/2022	to	1/16/2022	



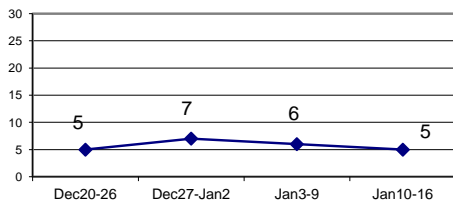
Each period is compared to the same period in the previous year.

Citywide

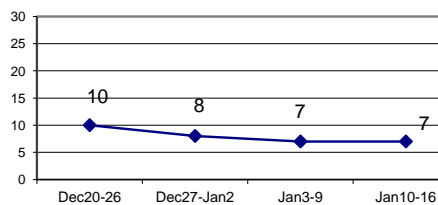
Incident Reports

	Week to Date			Prior Week		28 days			Year to Date		
	2022	2021	Cng	2021	Cng	2021/2022	2020/2021	Cng	2021	2020	Cng
VIOLENT CRIME:											
Murder Victims	0	1	-100.0%	0	--	0	3	-100.0%	0	3	-100.0%
Felony Sex. Assault	1	1	0.0%	0	--	2	2	0.0%	1	2	-50.0%
Robbery with Firearm	2	2	0.0%	2	0.0%	12	12	0.0%	7	5	40.0%
Other Robbery	3	0	--	4	-25.0%	11	5	120.0%	7	1	600.0%
Assault with Firearm Victims	0	3	-100.0%	5	-100.0%	12	10	20.0%	8	9	-11.1%
Agg. Assault (NIBRS)	7	5	40.0%	7	0.0%	32	27	18.5%	18	17	5.9%
Total:	13	12	8.3%	18	-27.8%	69	59	16.9%	41	37	10.8%
PROPERTY CRIME:											
Burglary	10	8	25.0%	10	0.0%	42	43	-2.3%	21	29	-27.6%
MV Theft	13	19	-31.6%	20	-35.0%	46	68	-32.4%	35	37	-5.4%
Larceny from Vehicle	8	14	-42.9%	9	-11.1%	34	42	-19.0%	20	23	-13.0%
Other Larceny	56	50	12.0%	35	60.0%	169	204	-17.2%	100	111	-9.9%
Total:	87	91	-4.4%	74	17.6%	291	357	-18.5%	176	200	-12.0%
OTHER CRIME:											
Simple Assault	7	12	-41.7%	9	-22.2%	36	52	-30.8%	18	28	-35.7%
Prostitution	0	0	--	0	--	0	0	--	0	0	--
Drugs & Narcotics	7	5	40.0%	1	600.0%	13	17	-23.5%	9	13	-30.8%
Vandalism	41	26	57.7%	26	57.7%	140	120	16.7%	74	68	8.8%
Intimidation/Threatening-no	23	36	-36.1%	33	-30.3%	134	136	-1.5%	67	83	-19.3%
Weapons Violation	6	7	-14.3%	1	500.0%	8	32	-75.0%	7	24	-70.8%
Total:	84	86	-2.3%	70	20.0%	331	357	-7.3%	175	216	-19.0%
Motor Vehicle Stops	64	226	-71.7%	36	77.8%	139	476	-70.8%	105	403	-73.9%
Confirmed Shots Fired	1	7	-85.7%	2	-50.0%	14	32	-56.3%	4	18	-77.8%

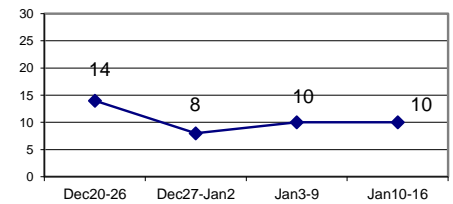
Robbery



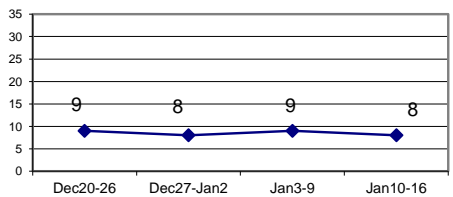
Agg. Assault (NIBRS)



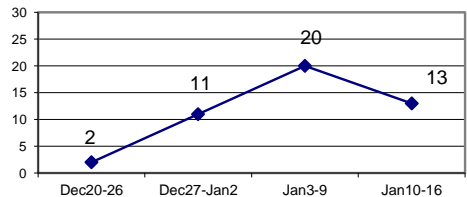
Burglary



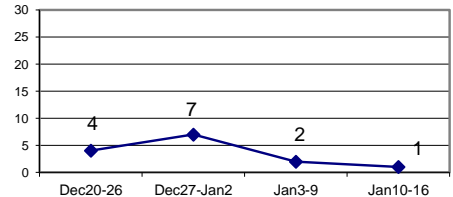
Larceny from Vehicle



MV Theft



Confirmed Shots Fired

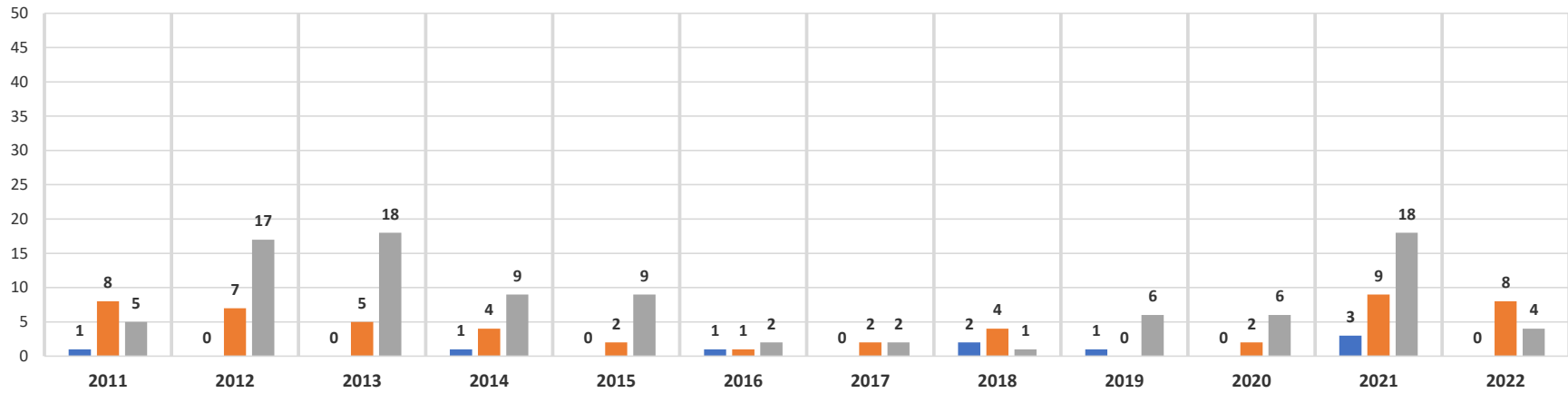


JAN 1 TO JAN 16 COMPARISON (2011, 2012, 2013, 2014, 2015, 2016, 2017, 2018, 2019, 2020, 2021 & 2022)

	2011	2012	2013	2014	2015	2016	2017	2018	2019	2020	2021	2022	% CHANGE 2011 & 2022
HOMICIDE	1	0	0	1	0	1	0	2	1	0	3	0	-100.0%
% change from previous year		-100.0%	#DIV/0!	#DIV/0!	-100.0%	#DIV/0!	-100.0%	#DIV/0!	-50.0%	-100.0%	#DIV/0!	-100.0%	
NON-FATAL SHOOTING VICTIMS	8	7	5	4	2	1	2	4	0	2	9	8	0.0%
% change from previous year		-12.5%	-28.6%	-20.0%	-50.0%	-50.0%	100.0%	100.0%	-100.0%	#DIV/0!	350.0%	-11.1%	
CONFIRMED SHOTS FIRED	5	17	18	9	9	2	2	1	6	6	18	4	-20.0%
% change from previous year		240.0%	5.9%	-50.0%	0.0%	-77.8%	0.0%	-50.0%	500.0%	0.0%	200.0%	-77.8%	

**HOMICIDE, NON-FATAL SHOOTING VICTIMS & CONFIRMED SHOTS FIRED
JAN 1 - JAN 16 (2011, 2012, 2013, 2014, 2015, 2016, 2017, 2018, 2019, 2020, 2021 & 2022)**

■ HOMICIDE ■ NON-FATAL SHOOTING VICTIMS ■ CONFIRMED SHOTS FIRED



WEEKLY CRIME / CFS COMPARISON REPORT

This report covers periods:

Current Week	1/10/2022	to	1/16/2022	(Monday-Sunday)
Prior Week	1/3/2021	to	1/9/2022	(Prior Week)
Last 4 Weeks	12/20/2021	to	1/16/2022	(28 Day Period)
Year to Date (YTD)	1/1/2022	to	1/16/2022	

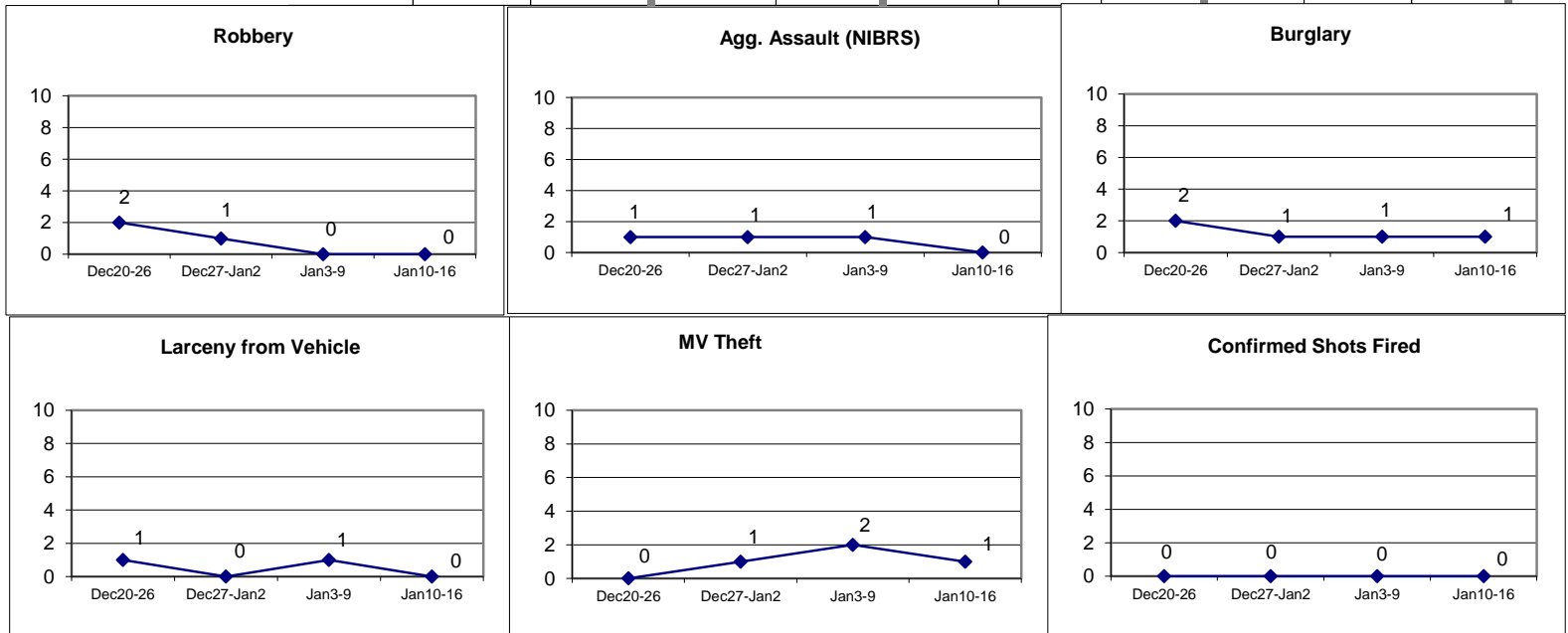


Each period is compared to the same period in the previous year.

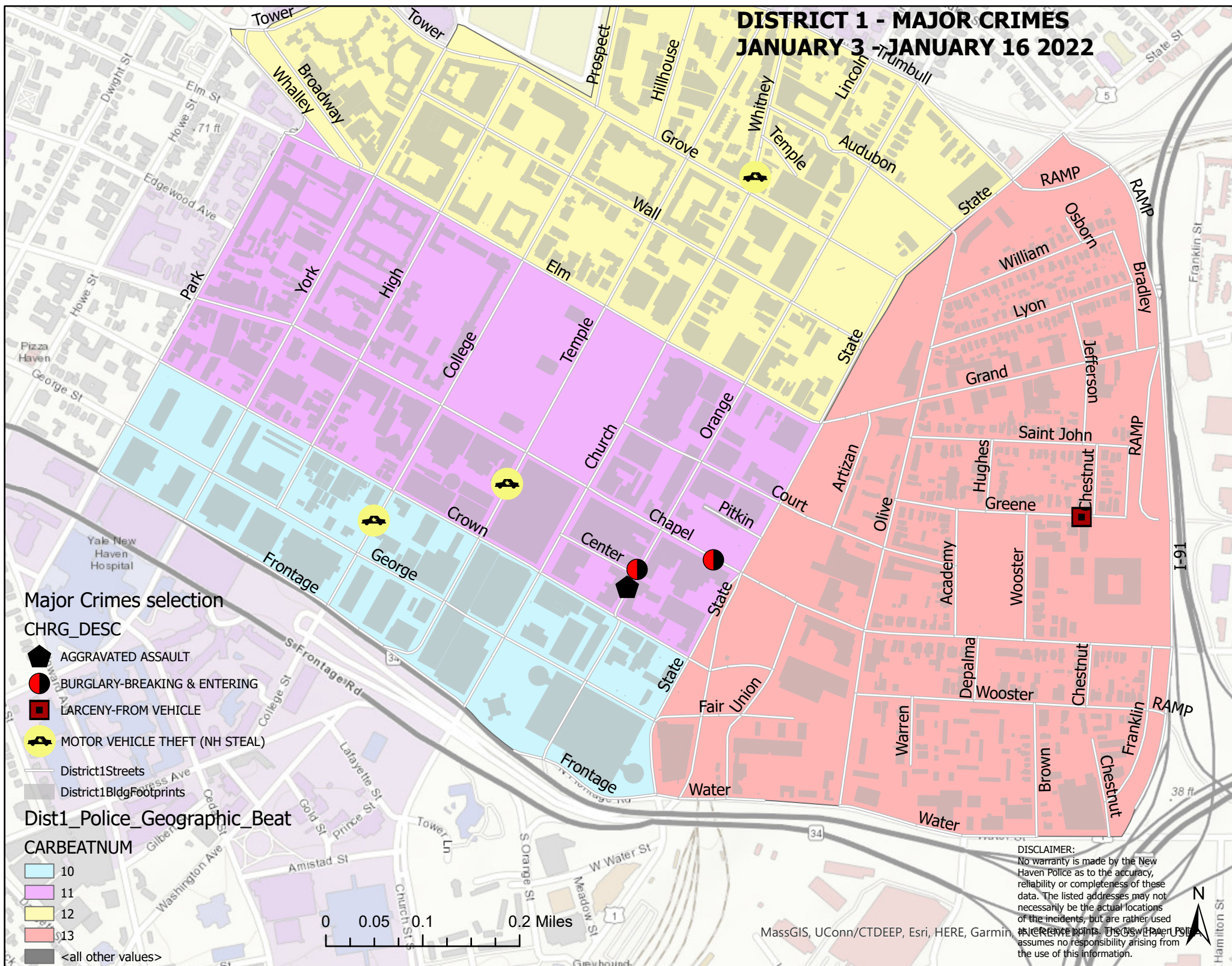
DISTRICT 1 - DOWNTOWN

Incident Reports

	Week to Date			Prior Week		28 days			Year to Date		
	2022	2021	Cng	2021	Cng	2021/2022	2020/2021	Cng	2021	2020	Cng
VIOLENT CRIME:											
Murder Victims	0	0	--	0	--	0	0	--	0	0	--
Felony Sex. Assault	0	1	-100.0%	0	--	0	1	-100.0%	0	1	-100.0%
Robbery with Firearm	0	0	--	0	--	1	0	--	1	0	--
Other Robbery	0	0	--	0	--	1	1	0.0%	0	1	-100.0%
Assault with Firearm Victims	0	0	--	0	--	1	0	--	1	0	--
Agg. Assault (NIBRS)	0	0	--	1	-100.0%	3	0	--	2	0	--
Total:	0	1	-100.0%	1	-100.0%	6	2	200.0%	4	2	100.0%
PROPERTY CRIME:											
Burglary	1	3	-66.7%	1	0.0%	6	9	-33.3%	2	5	-60.0%
MV Theft	1	1	0.0%	2	-50.0%	4	7	-42.9%	4	3	33.3%
Larceny from Vehicle	0	1	-100.0%	1	-100.0%	2	4	-50.0%	1	2	-50.0%
Other Larceny	6	5	20.0%	2	200.0%	18	19	-5.3%	8	11	-27.3%
Total:	8	10	-20.0%	6	33.3%	30	39	-23.1%	15	21	-28.6%
OTHER CRIME:											
Simple Assault	0	2	-100.0%	0	--	2	4	-50.0%	1	3	-66.7%
Prostitution	0	0	--	0	--	0	0	--	0	0	--
Drugs & Narcotics	1	0	--	0	--	1	0	--	1	0	--
Vandalism	4	3	33.3%	3	33.3%	13	13	0.0%	7	8	-12.5%
Intimidation/Threatening	2	2	0.0%	0	--	4	6	-33.3%	3	4	-25.0%
Weapons Violation	0	0	--	0	--	0	1	-100.0%	0	1	-100.0%
Total:	7	7	0.0%	3	133.3%	20	24	-16.7%	12	16	-25.0%
Motor Vehicle Stops	7	39	-82.1%	9	-22.2%	20	76	-73.7%	16	62	-74.2%
Confirmed Shots Fired	0	0	--	0	--	0	1	-100.0%	0	1	-100.0%









DISTRICT 1 - MAJOR CRIMES JANUARY 3 - JANUARY 16 2022



Major Crimes selection






CHRG_DESC

-  AGGRAVATED ASSAULT
-  BURGLARY-BREAKING & ENTERING
-  LARCENY-FROM VEHICLE
-  MOTOR VEHICLE THEFT (NH STEAL)

-  District1Streets
-  District1BldgFootprints

Dist1_Police_Geographic_Beat

CARBEATNUM

-  10
-  11
-  12
-  13
-  <all other values>



MassGIS, UConn/CTDEEP, Esri, HERE, Garmin

DISCLAIMER:
No warranty is made by the New Haven Police as to the accuracy, reliability or completeness of these data. The listed addresses may not necessarily be the actual locations of the incidents, but are rather used as reference points. The New Haven Police assumes no responsibility arising from the use of this information.



DISTRICT 1 - MAJOR CRIMES BETWEEN JAN 3 - JAN 16 2022							
CASE#	CHRG_DESC	PREM_DESC	ADDRESS	DATE	TIME	DOW	DIST
22000554	AGGRAVATED ASSAULT	STREET/HIGHWAY/ALLEYWAY	66 ORANGE ST, APT215	1/7/2022	0017	FRI	1
22000366	BURGLARY-BREAKING & ENTERI	DEPARTMENT/DISCOUNT STORE	760 CHAPEL ST	1/5/2022	0115	WED	1
22001384	BURGLARY-BREAKING & ENTERI	BAR/NIGHT CLUB	84 ORANGE ST	1/15/2022	0953	SAT	1
22000594	LARCENY-FROM VEHICLE	STREET/HIGHWAY/ALLEYWAY	240 GREENE ST	1/7/2022	1715	FRI	1
22000605	MOTOR VEHICLE THEFT (NH STEA	STREET/HIGHWAY/ALLEYWAY	200 COLLEGE ST	1/7/2022	2000	FRI	1
22000717	MOTOR VEHICLE THEFT (NH STEA	STREET/HIGHWAY/ALLEYWAY	170 TEMPLE ST	1/9/2022	0336	SUN	1
22001127	MOTOR VEHICLE THEFT (NH STEA	STREET/HIGHWAY/ALLEYWAY	9 WHITNEY AVE	1/12/2022	1946	WED	1

WEEKLY CRIME / CFS COMPARISON REPORT

This report covers periods:

Current Week	1/10/2022	to	1/16/2022	(Monday-Sunday)
Prior Week	1/3/2021	to	1/9/2022	(Prior Week)
Last 4 Weeks	12/20/2021	to	1/16/2022	(28 Day Period)
Year to Date (YTD)	1/1/2022	to	1/16/2022	

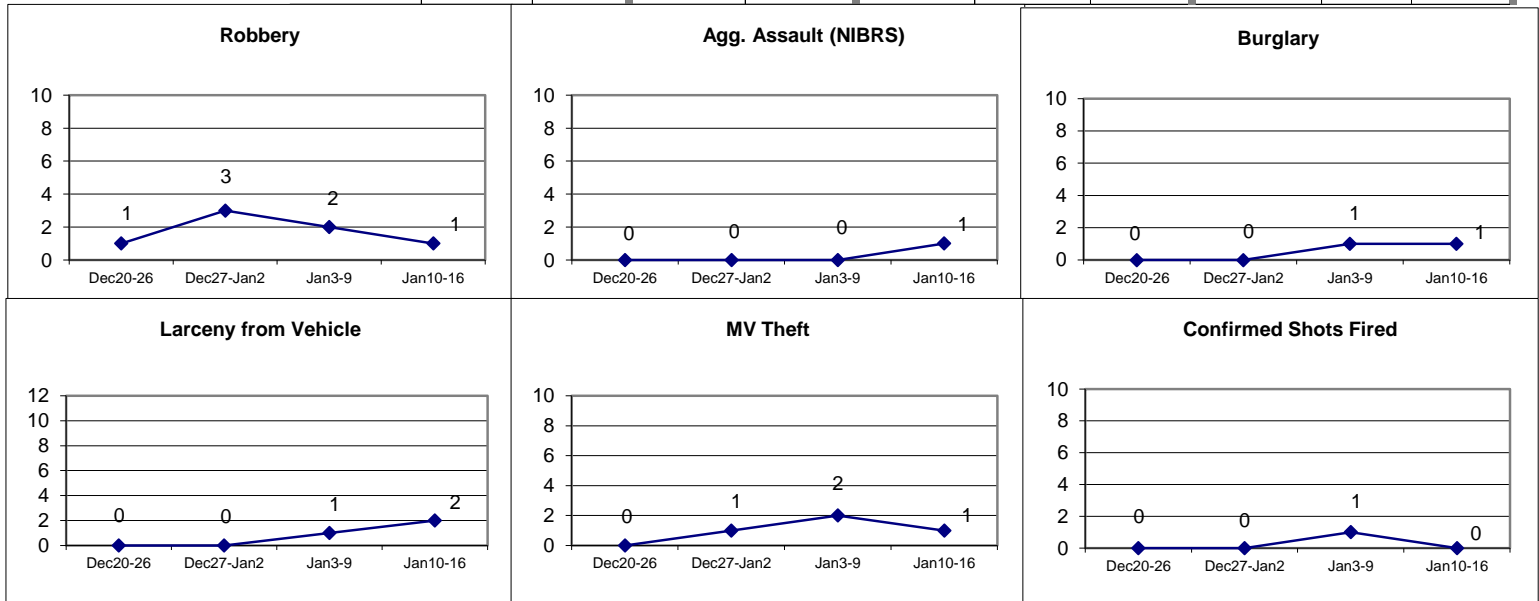


Each period is compared to the same period in the previous year.

DISTRICT 2 - WESTVILLE

Incident Reports

	Week to Date			Prior Week		28 days			Year to Date		
	2022	2021	Cng	2021	Cng	2021/2022	2020/2021	Cng	2021	2020	Cng
VIOLENT CRIME:											
Murder Victims	0	0	--	0	--	0	0	--	0	0	--
Felony Sex. Assault	0	0	--	0	--	0	0	--	0	0	--
Robbery with Firearm	1	0	--	1	0.0%	4	1	300.0%	4	0	--
Other Robbery	0	0	--	1	-100.0%	1	0	--	1	0	--
Assault with Firearm Victims	0	0	--	0	--	0	0	--	0	0	--
Agg. Assault (NIBRS)	1	0	--	0	--	1	1	0.0%	1	0	--
Total:	2	0	--	2	0.0%	6	2	200.0%	6	0	--
PROPERTY CRIME:											
Burglary	1	2	-50.0%	1	0.0%	6	6	0.0%	2	6	-66.7%
MV Theft	1	2	-50.0%	2	-50.0%	4	5	-20.0%	3	3	0.0%
Larceny from Vehicle	2	1	100.0%	1	100.0%	3	4	-25.0%	3	1	200.0%
Other Larceny	8	3	166.7%	2	300.0%	17	19	-10.5%	11	7	57.1%
Total:	12	8	50.0%	6	100.0%	30	34	-11.8%	19	17	11.8%
OTHER CRIME:											
Simple Assault	0	2	-100.0%	2	-100.0%	2	3	-33.3%	2	3	-33.3%
Prostitution	0	0	--	0	--	0	0	--	0	0	--
Drugs & Narcotics	1	1	0.0%	0	--	2	3	-33.3%	1	3	-66.7%
Vandalism	2	5	-60.0%	3	-33.3%	6	14	-57.1%	5	10	-50.0%
Intimidation/Threatening	2	2	0.0%	6	-66.7%	20	18	11.1%	10	11	-9.1%
Weapons Violation	2	0	--	1	100.0%	1	2	-50.0%	3	2	50.0%
Total:	7	10	-30.0%	12	-41.7%	31	40	-22.5%	21	29	-27.6%
Motor Vehicle Stops	0	8	-100.0%	1	-100.0%	4	21	-81.0%	1	18	-94.4%
Confirmed Shots Fired	0	0	--	1	-100.0%	1	1	0.0%	1	1	0.0%










DISTRICT 2 - MAJOR CRIMES

JANUARY 3 - JANUARY 16 2022

Major Crimes selection






CHRG_DESC

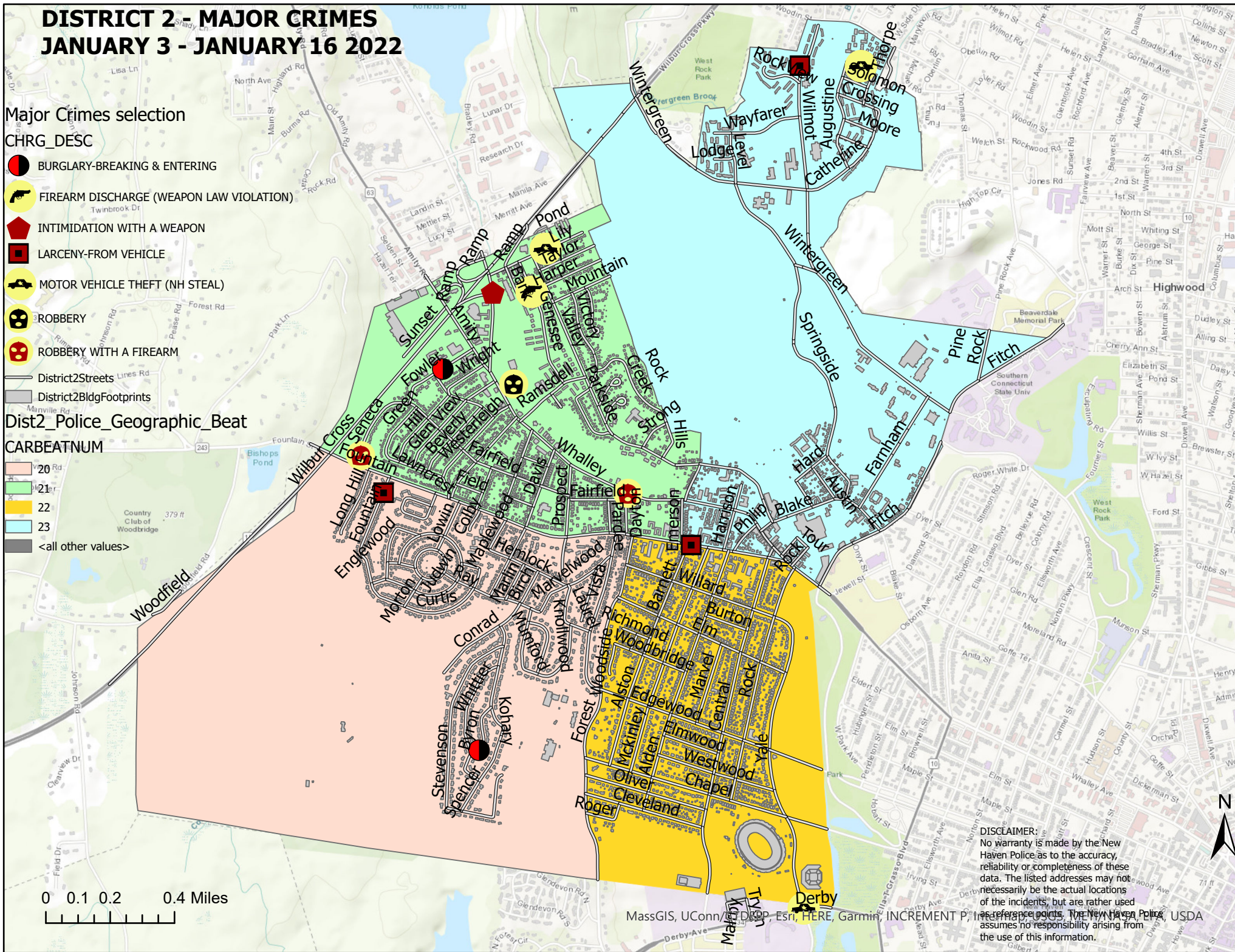
-  BURGLARY-BREAKING & ENTERING
-  FIREARM DISCHARGE (WEAPON LAW VIOLATION)
-  INTIMIDATION WITH A WEAPON
-  LARCENY-FROM VEHICLE
-  MOTOR VEHICLE THEFT (NH STEAL)
-  ROBBERY
-  ROBBERY WITH A FIREARM

District2Streets Lines Rd
District2BldgFootprints

Dist2_Police_Geographic_Beat

CARBEATNUM

-  20 Rd
-  21 r
-  22
-  23
-  <all other values>



DISCLAIMER:
No warranty is made by the New Haven Police as to the accuracy, reliability or completeness of these data. The listed addresses may not necessarily be the actual locations of the incidents, but are rather used as reference points. The New Haven Police assumes no responsibility arising from the use of this information.

MassGIS, UConn/EDDP, Esri, HERE, Garmin, INCREMENT P, Intel, INRA, Intergraph, iVista, Mapbox, Microsoft, Swatch, USA

DISTRICT 2 - MAJOR CRIMES BETWEEN JAN 3 - JAN 16 2022							
CASE#	CHRG_DESC	PREM_DESC	ADDRESS	DATE	TIME	DOW	DIST
22000416	BURGLARY-BREAKING & ENTERING	RESIDENCE/HOME	81 FOWLER ST, 2R	1/5/2022	1347	WED	2
22001251	BURGLARY-BREAKING & ENTERING	RESIDENCE/HOME	83 BYRON PL	1/13/2022	1838	THU	2
22000477	FIREARM DISCHARGE (WEAPON LAW)	STREET/HIGHWAY/ALLEYWAY	S GENESEE ST & HARPER AV	1/6/2022	0250	THU	2
22001141	INTIMIDATION WITH A WEAPON	HOTEL/MOTEL/ETC	1605 WHALLEY AVE, RM236	1/12/2022	2130	WED	2
22000323	LARCENY-FROM VEHICLE	STREET/HIGHWAY/ALLEYWAY	129 FOUNTAIN TER	1/4/2022	1709	TUE	2
22000790	LARCENY-FROM VEHICLE	STREET/HIGHWAY/ALLEYWAY	11 HOLBY CT	1/10/2022	0023	MON	2
22000953	LARCENY-FROM VEHICLE	PARKING LOT / GARAGE	154 FOUNTAIN ST, APT25D	1/11/2022	1327	TUE	2
22000656	MOTOR VEHICLE THEFT (NH STEAL)	STREET/HIGHWAY/ALLEYWAY	100 POND LILY AVE, RM221	1/8/2022	1308	SAT	2
22000549	MOTOR VEHICLE THEFT (NH STEAL)	RESIDENCE/HOME	1 MILLER'S MEWS, APTA	1/6/2022	2017	THU	2
22001253	MOTOR VEHICLE THEFT (NH STEAL)	STREET/HIGHWAY/ALLEYWAY	YALE AVE & DERBY AVE	1/13/2022	2014	THU	2
22000467	ROBBERY	CONVENIENCE STORE	1471 WHALLEY AVE	1/5/2022	2225	WED	2
22000167	ROBBERY WITH A FIREARM	STREET/HIGHWAY/ALLEYWAY	17 SENECA RD	1/3/2022	0205	MON	2
22001407	ROBBERY WITH A FIREARM	DEPARTMENT/DISCOUNT STORE	1150 WHALLEY AVE	1/15/2022	1431	SAT	2

WEEKLY CRIME / CFS COMPARISON REPORT

This report covers periods:

Current Week	1/10/2022	to	1/16/2022	(Monday-Sunday)
Prior Week	1/3/2021	to	1/9/2022	(Prior Week)
Last 4 Weeks	12/20/2021	to	1/16/2022	(28 Day Period)
Year to Date (YTD)	1/1/2022	to	1/16/2022	

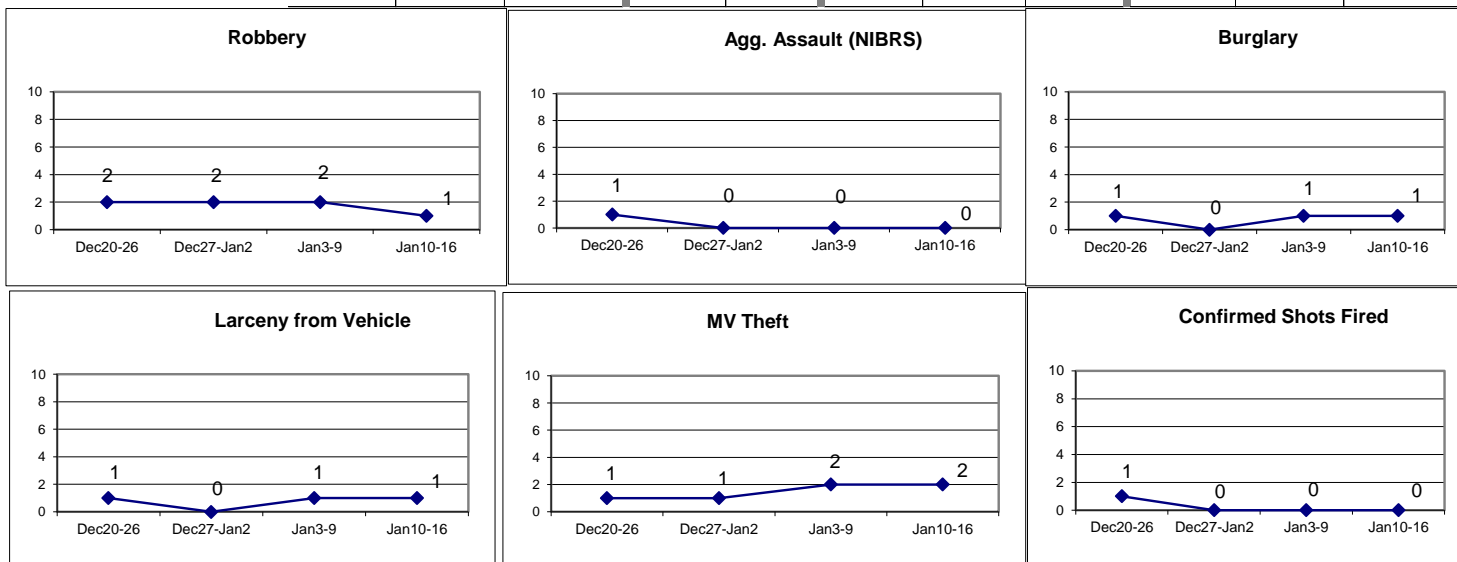


Each period is compared to the same period in the previous year.

DISTRICT 3 - HILL SOUTH

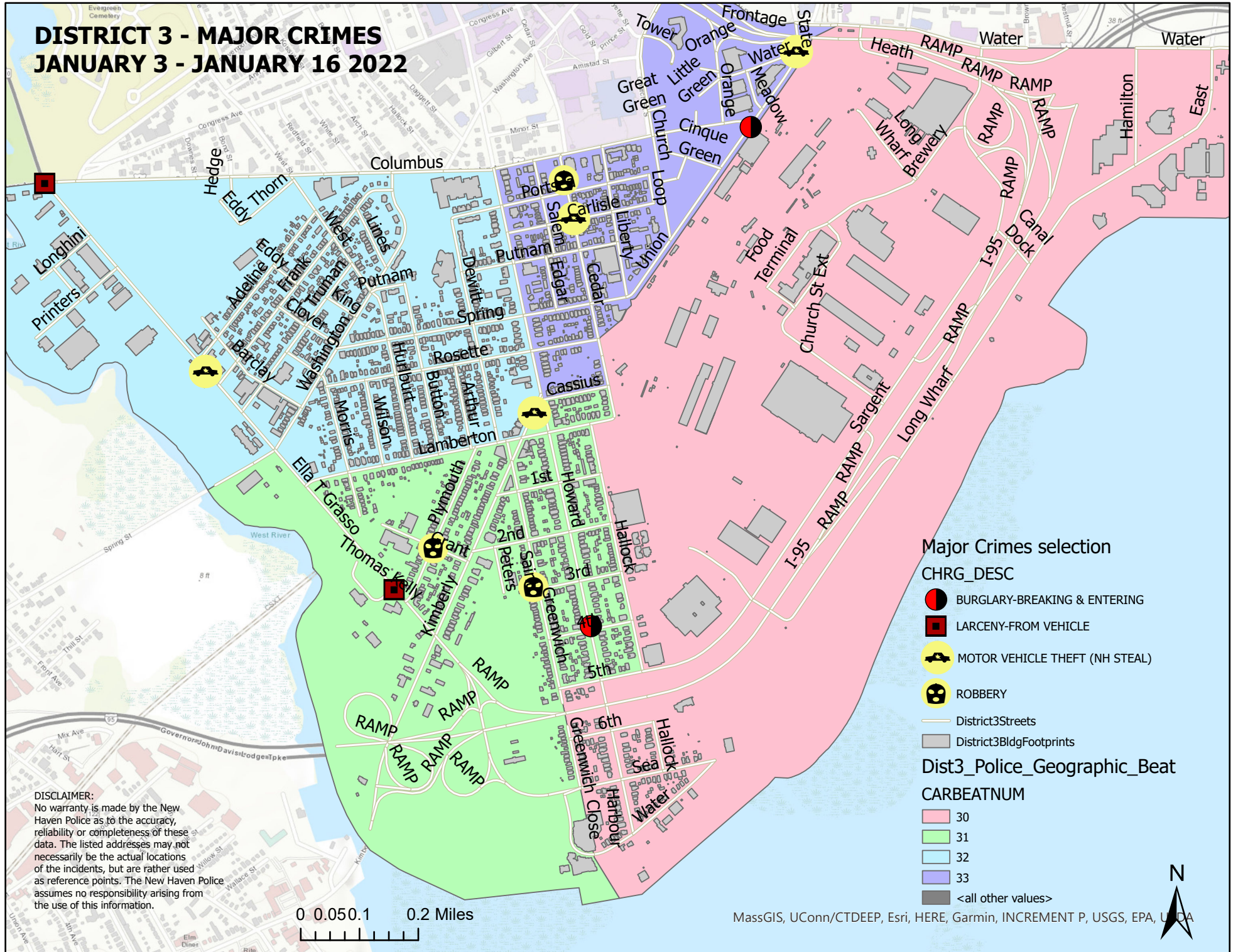
Incident Reports

	Week to Date			Prior Week		28 days			Year to Date		
	2022	2021	Cng	2021	Cng	2021/2022	2020/2021	Cng	2021	2020	Cng
VIOLENT CRIME:											
Murder Victims	0	0	--	0	--	0	0	--	0	0	--
Felony Sex. Assault	0	0	--	0	--	0	1	-100.0%	0	1	-100.0%
Robbery with Firearm	0	0	--	0	--	4	1	300.0%	0	1	-100.0%
Other Robbery	1	0	--	2	-50.0%	5	1	400.0%	3	0	--
Assault with Firearm Victims	0	0	--	0	--	0	0	--	0	0	--
Agg. Assault (NIBRS)	0	0	--	0	--	1	2	-50.0%	0	1	-100.0%
Total:	1	0	--	2	-50.0%	10	5	100.0%	3	3	0.0%
PROPERTY CRIME:											
Burglary	1	1	0.0%	1	0.0%	5	3	66.7%	2	3	-33.3%
MV Theft	2	3	-33.3%	2	0.0%	6	7	-14.3%	4	4	0.0%
Larceny from Vehicle	1	0	--	1	0.0%	3	1	200.0%	2	0	--
Other Larceny	2	1	100.0%	3	-33.3%	16	13	23.1%	7	10	-30.0%
Total:	6	5	20.0%	7	-14.3%	30	24	25.0%	15	17	-11.8%
OTHER CRIME:											
Simple Assault	1	1	0.0%	1	0.0%	4	6	-33.3%	2	3	-33.3%
Prostitution	0	0	--	0	--	0	0	--	0	0	--
Drugs & Narcotics	5	2	150.0%	1	400.0%	8	3	166.7%	6	2	200.0%
Vandalism	5	2	150.0%	3	66.7%	17	8	112.5%	8	5	60.0%
Intimidation/Threatening	5	4	25.0%	4	25.0%	14	13	7.7%	12	8	50.0%
Weapons Violation	2	0	--	0	--	2	1	100.0%	2	1	100.0%
Total:	18	9	100.0%	9	100.0%	45	31	45.2%	30	19	57.9%
Motor Vehicle Stops	6	25	-76.0%	4	50.0%	27	75	-64.0%	13	54	-75.9%
Confirmed Shots Fired	0	0	--	0	--	1	1	0.0%	0	1	-100.0%



DISTRICT 3 - MAJOR CRIMES

JANUARY 3 - JANUARY 16 2022



Major Crimes selection

CHRG_DESC

- BURGLARY-BREAKING & ENTERING
- LARCENY-FROM VEHICLE
- MOTOR VEHICLE THEFT (NH STEAL)
- ROBBERY

- District3Streets
- District3BldgFootprints

Dist3_Police_Geographic_Beat

CARBEATNUM

- 30
- 31
- 32
- 33
- <all other values>

DISCLAIMER:
No warranty is made by the New Haven Police as to the accuracy, reliability or completeness of these data. The listed addresses may not necessarily be the actual locations of the incidents, but are rather used as reference points. The New Haven Police assumes no responsibility arising from the use of this information.



DISTRICT 3 MAJOR CRIMES BETWEEN JAN 3 - JAN 16 2022							
CASE#	CHRG_DESC	PREM_DESC	ADDRESS	DATE	TIME	DOW	DIST
22000482	BURGLARY-BREAKING & ENTERING	CONVENIENCE STORE	50 UNION AVE	1/6/2022	0534	THU	3
22000973	BURGLARY-BREAKING & ENTERING	RESIDENCE/HOME	197 HOWARD AVE	1/11/2022	1542	TUE	3
22000528	LARCENY-FROM VEHICLE	STREET/HIGHWAY/ALLEYWAY	COLUMBUS AVE & ORANGE AVE	1/6/2022	1617	THU	3
22000985	LARCENY-FROM VEHICLE	STREET/HIGHWAY/ALLEYWAY	220 ELLA T GRASSO BLVD	1/11/2022	1608	TUE	3
22000498	MOTOR VEHICLE THEFT (NH STEAL)	STREET/HIGHWAY/ALLEYWAY	107 COTTAGE ST, 3D	1/6/2022	0852	THU	3
22000617	MOTOR VEHICLE THEFT (NH STEAL)	SERVICE/GAS STATION	14 KIMBERLY AVE	1/7/2022	2337	FRI	3
22001117	MOTOR VEHICLE THEFT (NH STEAL)	STREET/HIGHWAY/ALLEYWAY	CARLISLE ST & CEDAR ST	1/12/2022	1811	WED	3
22001208	MOTOR VEHICLE THEFT (NH STEAL)	STREET/HIGHWAY/ALLEYWAY	470 ELLA T GRASSO BLVD	1/13/2022	1257	THU	3
22000676	ROBBERY	RESIDENCE/HOME	320 GREENWICH AVE	1/8/2022	1622	SAT	3
22000781	ROBBERY	STREET/HIGHWAY/ALLEYWAY	97 PLYMOUTH ST	1/9/2022	2143	SUN	3
22001507	ROBBERY	STREET/HIGHWAY/ALLEYWAY	190 CEDAR ST	1/16/2022	1908	SUN	3

WEEKLY CRIME / CFS COMPARISON REPORT

This report covers periods:

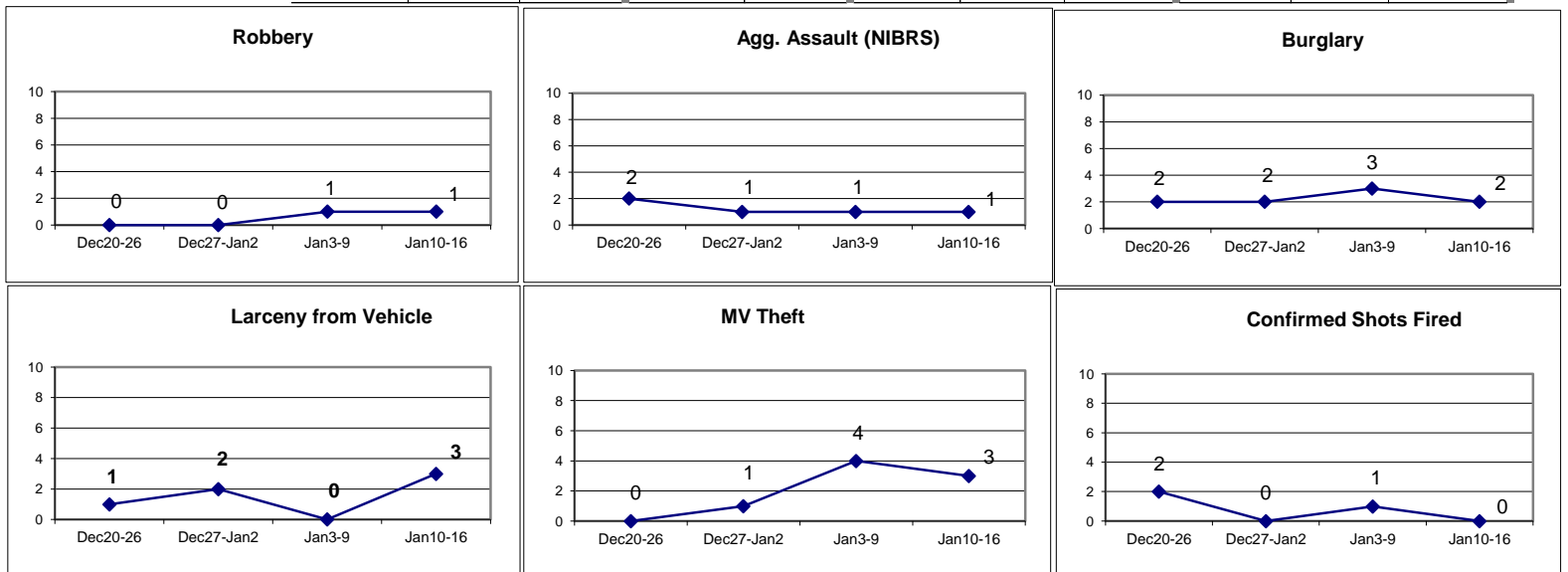
Current Week	1/10/2022	to	1/16/2022	(Monday-Sunday)
Prior Week	1/3/2021	to	1/9/2022	(Prior Week)
Last 4 Weeks	12/20/2021	to	1/16/2022	(28 Day Period)
Year to Date (YTD)	1/1/2022	to	1/16/2022	



Each period is compared to the same period in the previous year.

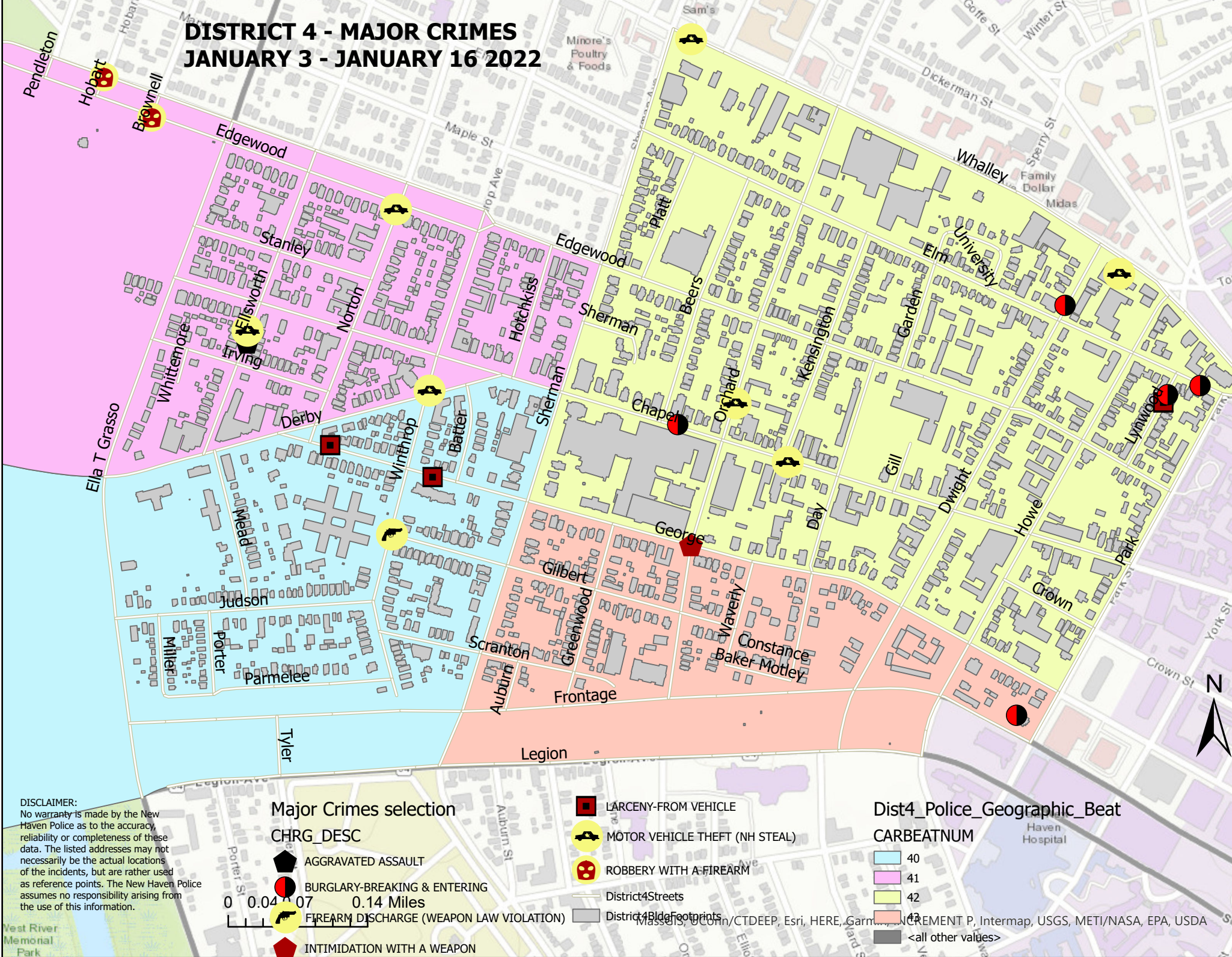
DISTRICT 4 - DWIGHT

	Week to Date			Prior Week		28 days			Year to Date		
	2022	2021	Cng	2021	Cng	2021/2022	2020/2021	Cng	2021	2020	Cng
VIOLENT CRIME:											
Murder Victims	0	0	--	0	--	0	2	-100.0%	0	2	-100.0%
Felony Sex. Assault	0	0	--	0	--	0	0	--	0	0	--
Robbery with Firearm	1	0	--	1	0.0%	3	2	50.0%	2	0	--
Other Robbery	0	0	--	0	--	0	0	--	0	0	--
Assault with Firearm Victims	0	1	-100.0%	0	--	3	3	0.0%	2	3	-33.3%
Agg. Assault (NIBRS)	1	2	-50.0%	1	0.0%	5	3	66.7%	3	3	0.0%
Total:	2	3	-33.3%	2	0.0%	11	10	10.0%	7	8	-12.5%
PROPERTY CRIME:											
Burglary	2	0	--	3	-33.3%	1	6	-83.3%	6	4	50.0%
MV Theft	3	1	200.0%	4	-25.0%	8	7	14.3%	7	3	133.3%
Larceny from Vehicle	3	2	50.0%	0	--	6	7	-14.3%	4	5	-20.0%
Other Larceny	9	3	200.0%	7	28.6%	29	17	70.6%	19	9	111.1%
Total:	17	6	183.3%	14	21.4%	44	37	18.9%	36	21	71.4%
OTHER CRIME:											
Simple Assault	3	1	200.0%	0	--	6	3	100.0%	3	2	50.0%
Prostitution	0	0	--	0	--	0	0	--	0	0	--
Drugs & Narcotics	0	1	-100.0%	0	--	0	5	-100.0%	0	4	-100.0%
Vandalism	5	3	66.7%	1	400.0%	12	16	-25.0%	7	7	0.0%
Intimidation/Threatening	3	1	200.0%	5	-40.0%	17	9	88.9%	11	2	450.0%
Weapons Violation	0	2	-100.0%	0	--	1	6	-83.3%	0	4	-100.0%
Total:	11	8	37.5%	6	83.3%	36	39	-7.7%	21	19	10.5%
Motor Vehicle Stops	3	12	-75.0%	2	50.0%	8	35	-77.1%	5	28	-82.1%
Confirmed Shots Fired	0	1	-100.0%	1	-100.0%	3	3	0.0%	1	1	0.0%







DISTRICT 4 - MAJOR CRIMES






JANUARY 3 - JANUARY 16 2022




DISCLAIMER:
 No warranty is made by the New Haven Police as to the accuracy, reliability or completeness of these data. The listed addresses may not necessarily be the actual locations of the incidents, but are rather used as reference points. The New Haven Police assumes no responsibility arising from the use of this information.

- Major Crimes selection**
- CHRG_DESC
-  AGGRAVATED ASSAULT
 -  BURGLARY-BREAKING & ENTERING
 -  FIREARM DISCHARGE (WEAPON LAW VIOLATION)
 -  INTIMIDATION WITH A WEAPON

-  LARCENY-FROM VEHICLE
-  MOTOR VEHICLE THEFT (NH STEAL)
-  ROBBERY WITH A FIREARM

- Dist4_Police_Geographic_Beat**
- CARBEATNUM
-  40
 -  41
 -  42
 -  43
 -  <all other values>

0 0.04 0.07 0.14 Miles



Vest River Memorial Park

Haven Hospital

District4Streets
 District4BldeFootprints
 MASSGIS, Com/CTDEEP, Esri, HERE, Garmin, NRCMENT P, Intermap, USGS, METI/NASA, EPA, USDA

DISTRICT 4 - MAJOR CRIMES BETWEEN JAN 3 - JAN 16 2022							
CASE#	CHRG_DESC	PREM_DESC	ADDRESS	DATE	TIME	DOW	DIST
22000927	AGGRAVATED ASSAULT	RESIDENCE/HOME	61 ELLSWORTH AVE, FL03	1/11/2022	0837	TUE	4
22000468	BURGLARY-BREAKING & ENTER	RESIDENCE/HOME	1411 CHAPEL ST, APT39	1/5/2022	2230	WED	4
22000470	BURGLARY-BREAKING & ENTER	RESIDENCE/HOME	260 DWIGHT ST, APTB	1/5/2022	2242	WED	4
22000608	BURGLARY-BREAKING & ENTER	RESIDENCE/HOME	39 LYNWOOD PL	1/7/2022	2110	FRI	4
22000956	BURGLARY-BREAKING & ENTER	RESIDENCE/HOME	340 ELM ST	1/11/2022	1332	TUE	4
22000856	BURGLARY-BREAKING & ENTER	RESIDENCE/HOME	90 PARK ST, APT118	1/10/2022	1503	MON	4
22000243	FIREARM DISCHARGE (WEAPON	STREET/HIGHWAY/ALLEYWAY	239 WINTHROP AVE	1/3/2022	2313	MON	4
22000766	INTIMIDATION WITH A WEAPON	RESIDENCE/HOME	CHAPEL ST & ORCHARD ST	1/9/2022	1828	SUN	4
22000833	LARCENY-FROM VEHICLE	STREET/HIGHWAY/ALLEYWAY	781 GEORGE ST	1/10/2022	1257	MON	4
22001046	LARCENY-FROM VEHICLE	PARKING LOT / GARAGE	730 GEORGE ST	1/12/2022	0746	WED	4
22001488	LARCENY-FROM VEHICLE	RESIDENCE/HOME	35 LYNWOOD PL	1/16/2022	1434	SUN	4
22000351	MOTOR VEHICLE THEFT (NH STE	HOTEL/MOTEL/ETC	30 WHALLEY AVE	1/4/2022	1808	TUE	4
22000373	MOTOR VEHICLE THEFT (NH STE	SERVICE/GAS STATION	284 WHALLEY AVE	1/5/2022	0552	WED	4
22000490	MOTOR VEHICLE THEFT (NH STE	STREET/HIGHWAY/ALLEYWAY	279 WINTHROP AVE	1/6/2022	0838	THU	4
22000583	MOTOR VEHICLE THEFT (NH STE	PARKING LOT / GARAGE	1354 CHAPEL ST	1/7/2022	1421	FRI	4
22000931	MOTOR VEHICLE THEFT (NH STE	STREET/HIGHWAY/ALLEYWAY	98 NORTON ST	1/11/2022	0617	TUE	4
22001173	MOTOR VEHICLE THEFT (NH STE	STREET/HIGHWAY/ALLEYWAY	66 ELLSWORTH AVE, FL01	1/13/2022	0927	THU	4
22001390	MOTOR VEHICLE THEFT (NH STE	STREET/HIGHWAY/ALLEYWAY	353 ORCHARD ST	1/15/2022	1126	SAT	4
22000444	ROBBERY WITH A FIREARM	STREET/HIGHWAY/ALLEYWAY	EDGEWOOD AVE & BROWNE	1/5/2022	1832	WED	4
22000811	ROBBERY WITH A FIREARM	STREET/HIGHWAY/ALLEYWAY	531 EDGEWOOD AVE	1/10/2022	0838	MON	4

WEEKLY CRIME / CFS COMPARISON REPORT

This report covers periods:

Current Week	1/10/2022	to	1/16/2022	(Monday-Sunday)
Prior Week	1/3/2021	to	1/9/2022	(Prior Week)
Last 4 Weeks	12/20/2021	to	1/16/2022	(28 Day Period)
Year to Date (YTD)	1/1/2022	to	1/16/2022	

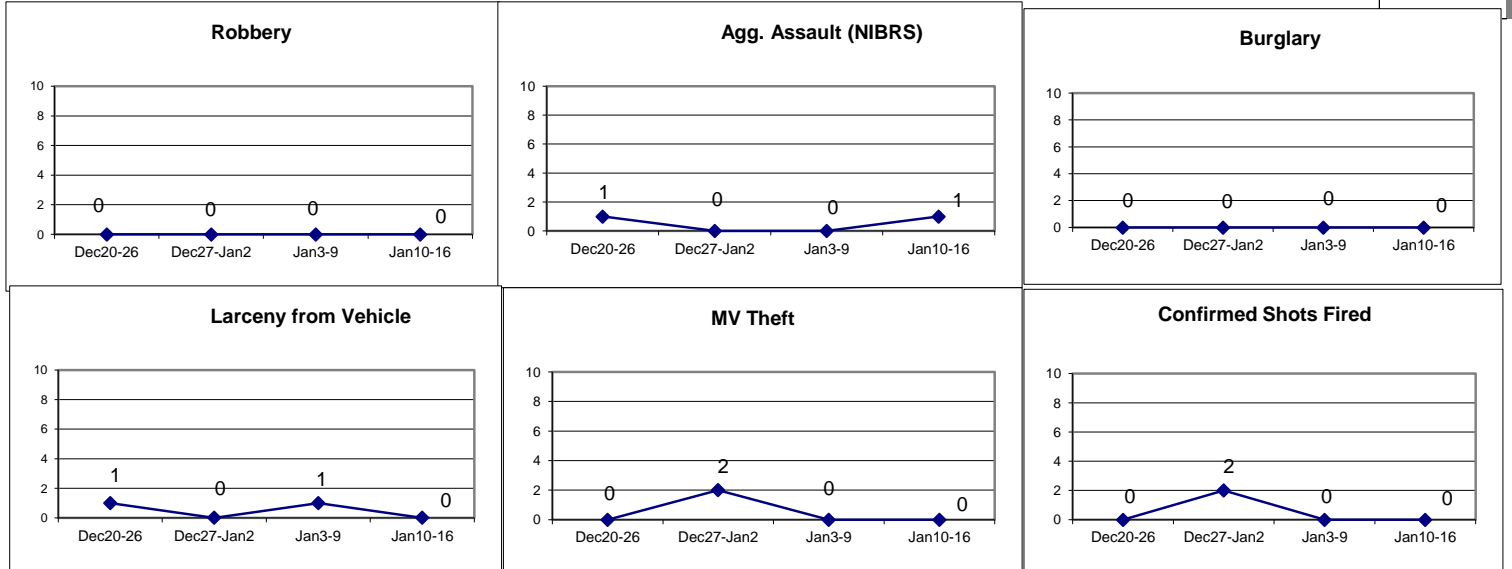


Each period is compared to the same period in the previous year.

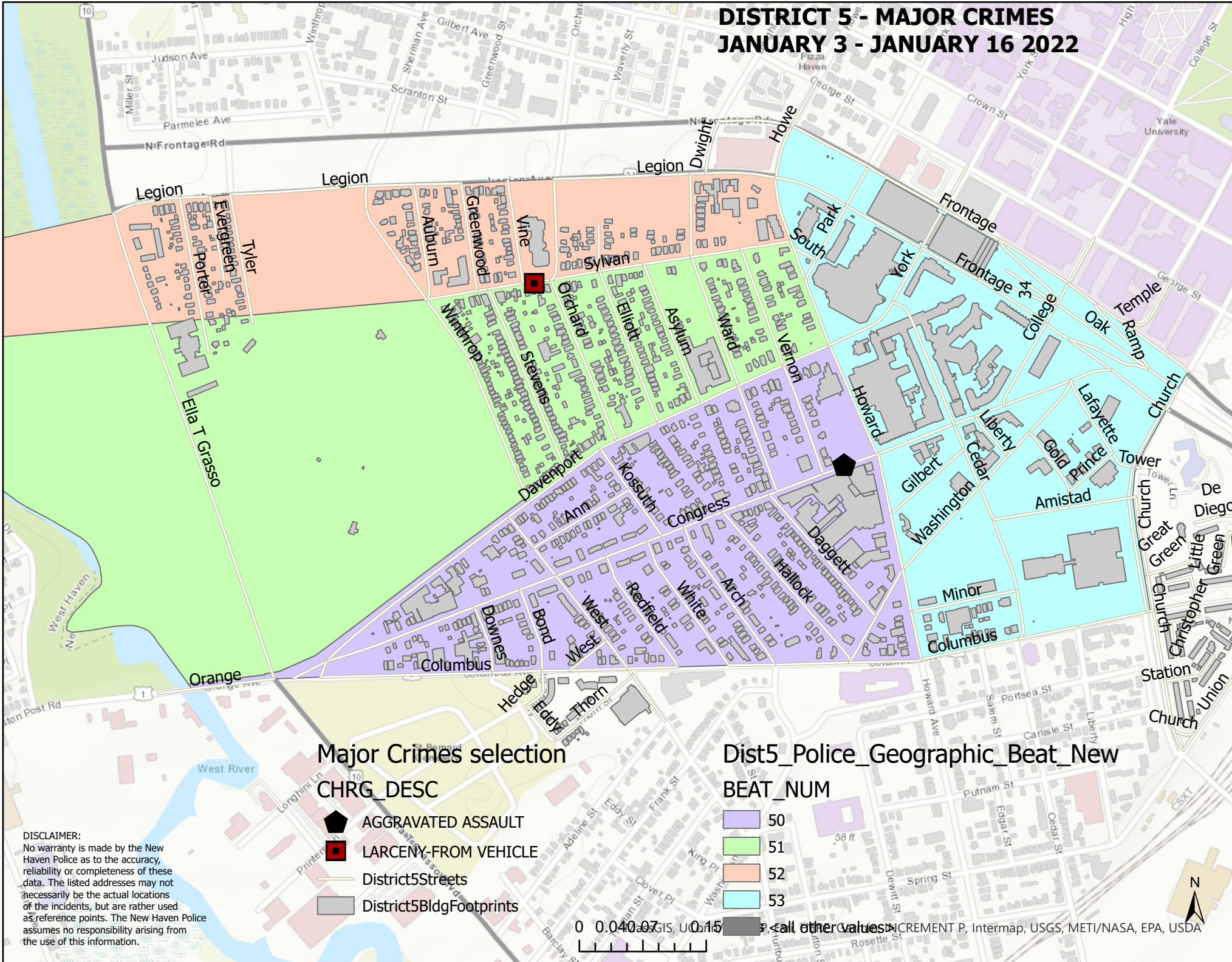
DISTRICT 5 - HILL NORTH

Incident Reports

	Week to Date			Prior Week		28 days			Year to Date		
	2022	2021	Cng	2021	Cng	2021/2022	2020/2021	Cng	2021	2020	Cng
VIOLENT CRIME:											
Murder Victims	0	0	--	0	--	0	0	--	0	0	--
Felony Sex. Assault	0	0	--	0	--	0	0	--	0	0	--
Robbery with Firearm	0	0	--	0	--	0	0	--	0	0	--
Other Robbery	0	0	--	0	--	0	1	-100.0%	0	0	--
Assault with Firearm Victims	0	0	--	0	--	0	0	--	0	0	--
Agg. Assault (NIBRS)	1	0	--	0	--	2	1	100.0%	1	0	--
Total:	1	0	--	0	--	2	2	0.0%	1	0	--
PROPERTY CRIME:											
Burglary	0	0	--	0	--	0	0	--	0	0	--
MV Theft	0	0	--	0	--	2	2	0.0%	0	2	-100.0%
Larceny from Vehicle	0	1	-100.0%	1	-100.0%	2	1	100.0%	1	1	0.0%
Other Larceny	3	2	50.0%	1	200.0%	10	5	100.0%	4	1	300.0%
Total:	3	3	0.0%	2	50.0%	14	8	75.0%	5	4	25.0%
OTHER CRIME:											
Simple Assault	0	2	-100.0%	2	-100.0%	8	8	0.0%	3	5	-40.0%
Prostitution	0	0	--	0	--	0	0	--	0	0	--
Drugs & Narcotics	0	0	--	0	--	1	3	-66.7%	1	2	-50.0%
Vandalism	1	1	0.0%	1	0.0%	7	6	16.7%	5	4	25.0%
Intimidation/Threatening	0	0	--	2	-100.0%	5	5	0.0%	2	4	-50.0%
Weapons Violation	0	0	--	0	--	0	3	-100.0%	0	2	-100.0%
Total:	1	3	-66.7%	5	-80.0%	21	25	-16.0%	11	17	-35.3%
Motor Vehicle Stops	2	23	-91.3%	2	0.0%	10	52	-80.8%	5	42	-88.1%
Confirmed Shots Fired	0	0	--	0	--	2	1	100.0%	0	0	--



DISTRICT 5 - MAJOR CRIMES JANUARY 3 - JANUARY 16 2022



Major Crimes selection
CHRG_DESC

- AGGRAVATED ASSAULT
- LARCENY-FROM VEHICLE
- District5Streets
- District5BldgFootprints

Dist5_Police_Geographic_Beat_New
BEAT_NUM

- 50
- 51
- 52
- 53

DISCLAIMER:
 No warranty is made by the New Haven Police as to the accuracy, reliability or completeness of these data. The listed addresses may not necessarily be the actual locations of the incidents, but are rather used as reference points. The New Haven Police assumes no responsibility arising from the use of this information.

DISTRICT 5 - MAJOR CRIMES BETWEEN JAN 3 - JAN 16 2022							
CASE#	CHRG_DESC	PREM_DESC	ADDRESS	DATE	TIME	DOW	DIST
22001039	AGGRAVATED ASSAULT	PARKING LOT / GARAGE	463 CONGRESS AVE	1/12/2022	0738	WED	5
22000260	LARCENY-FROM VEHICLE	RESIDENCE/HOME	104 SYLVAN AVE	1/4/2022	0817	TUE	5

WEEKLY CRIME / CFS COMPARISON REPORT

This report covers periods:

Current Week	1/10/2022	to	1/16/2022	(Monday-Sunday)
Prior Week	1/3/2021	to	1/9/2022	(Prior Week)
Last 4 Weeks	12/20/2021	to	1/16/2022	(28 Day Period)
Year to Date (YTD)	1/1/2022	to	1/16/2022	

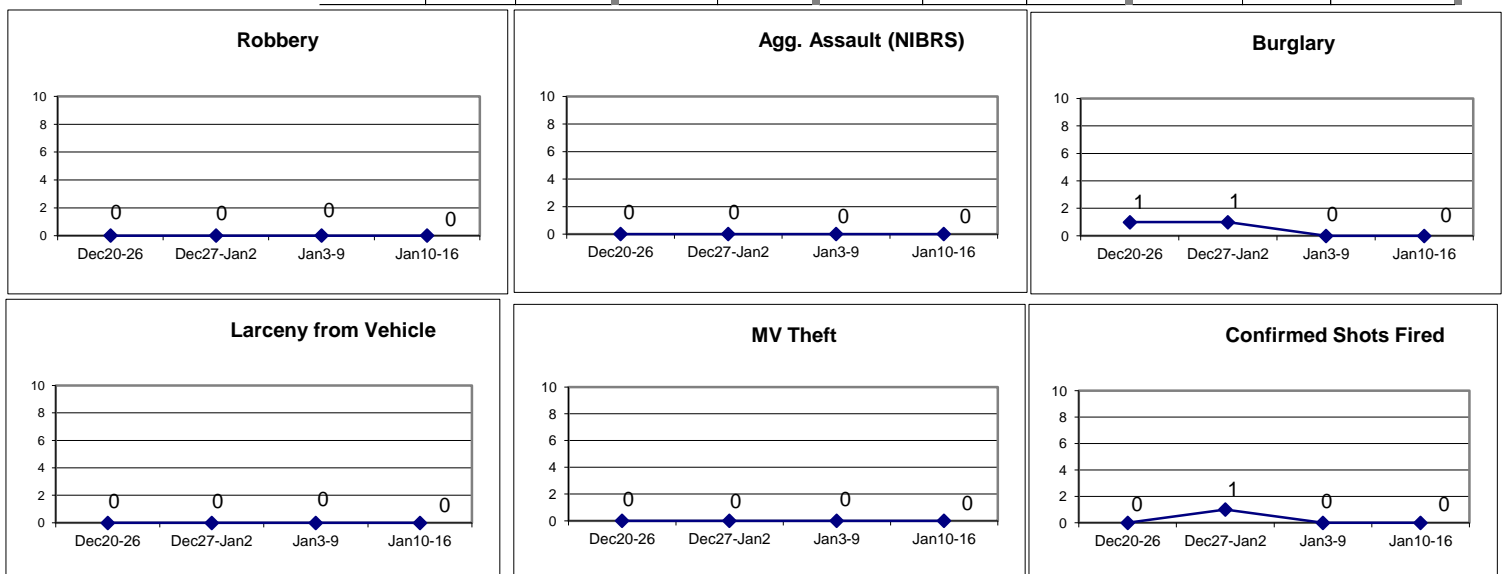


Each period is compared to the same period in the previous year.

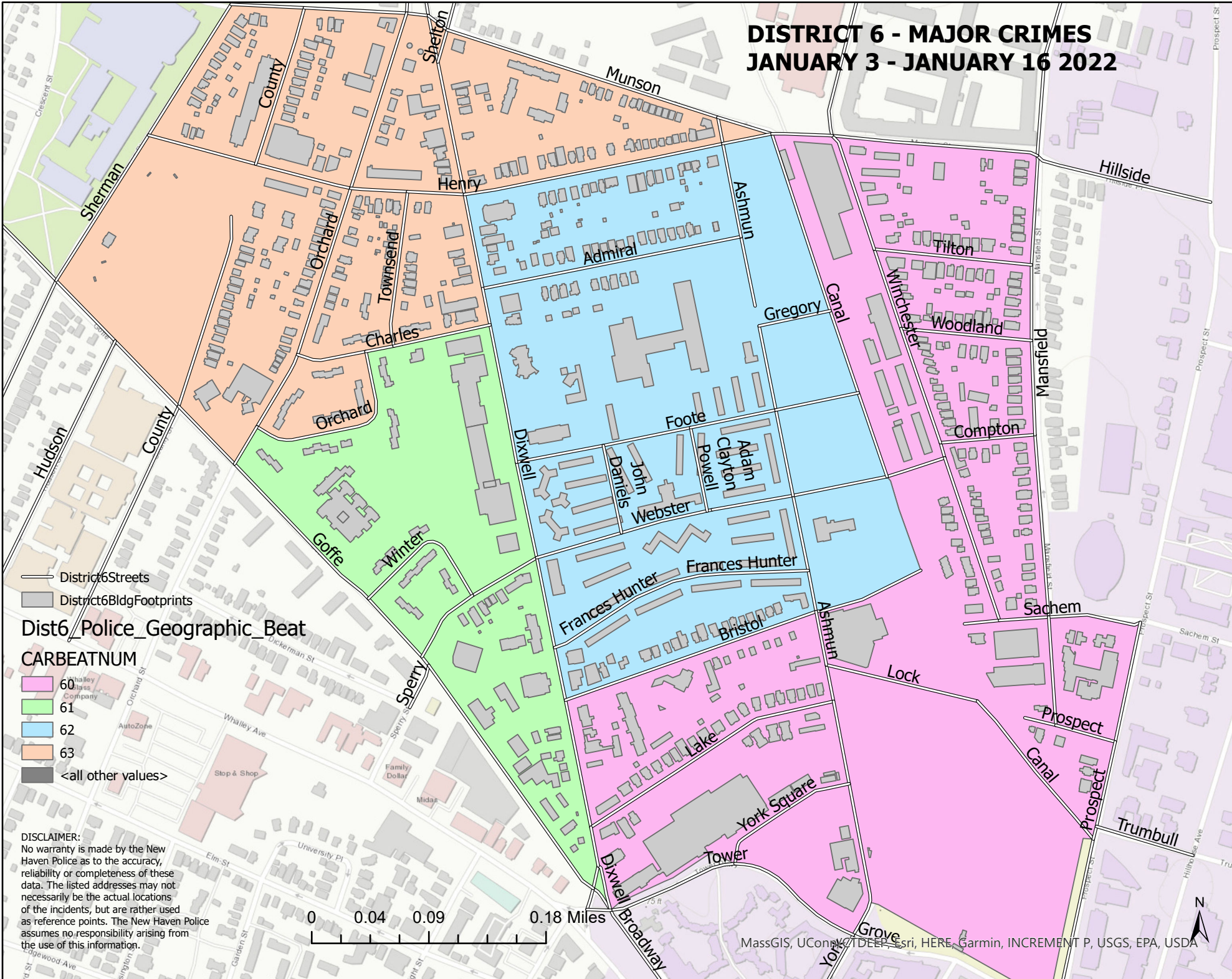
DISTRICT 6 - DIXWELL

Incident Reports

	Week to Date			Prior Week		28 days			Year to Date		
	2022	2021	Cng	2021	Cng	2021/2022	2020/2021	Cng	2021	2020	Cng
VIOLENT CRIME:											
Murder Victims	0	0	--	0	--	0	0	--	0	0	--
Felony Sex. Assault	0	0	--	0	--	0	0	--	0	0	--
Robbery with Firearm	0	0	--	0	--	0	0	--	0	0	--
Other Robbery	0	0	--	0	--	0	0	--	0	0	--
Assault with Firearm Victims	0	0	--	0	--	0	0	--	0	0	--
Agg. Assault (NIBRS)	0	0	--	0	--	0	2	-100.0%	0	1	-100.0%
Total:	0	0	--	0	--	0	2	-100.0%	0	1	-100.0%
PROPERTY CRIME:											
Burglary	0	0	--	0	--	1	1	0.0%	0	1	-100.0%
MV Theft	0	2	-100.0%	0	--	0	4	-100.0%	0	1	-100.0%
Larceny from Vehicle	0	0	--	0	--	0	0	--	0	0	--
Other Larceny	1	0	--	3	-66.7%	6	1	500.0%	4	0	--
Total:	1	2	-50.0%	3	-66.7%	7	6	16.7%	4	2	100.0%
OTHER CRIME:											
Simple Assault	0	0	--	0	--	2	0	--	0	0	--
Prostitution	0	0	--	0	--	0	0	--	0	0	--
Drugs & Narcotics	0	1	-100.0%	0	--	0	1	-100.0%	0	0	--
Vandalism	1	1	0.0%	0	--	5	1	400.0%	1	1	0.0%
Intimidation/Threatening	0	1	-100.0%	3	-100.0%	4	2	100.0%	3	2	50.0%
Weapons Violation	0	1	-100.0%	0	--	0	1	-100.0%	0	0	--
Total:	1	4	-75.0%	3	-66.7%	11	5	120.0%	4	3	33.3%
Motor Vehicle Stops	2	1	100.0%	1	100.0%	5	2	150.0%	3	2	50.0%
Confirmed Shots Fired	0	1	-100.0%	0	--	1	2	-50.0%	0	2	-100.0%



DISTRICT 6 - MAJOR CRIMES JANUARY 3 - JANUARY 16 2022



WEEKLY CRIME / CFS COMPARISON REPORT

This report covers periods:

Current Week	1/10/2022	to	1/16/2022	(Monday-Sunday)
Prior Week	1/3/2021	to	1/9/2022	(Prior Week)
Last 4 Weeks	12/20/2021	to	1/16/2022	(28 Day Period)
Year to Date (YTD)	1/1/2022	to	1/16/2022	

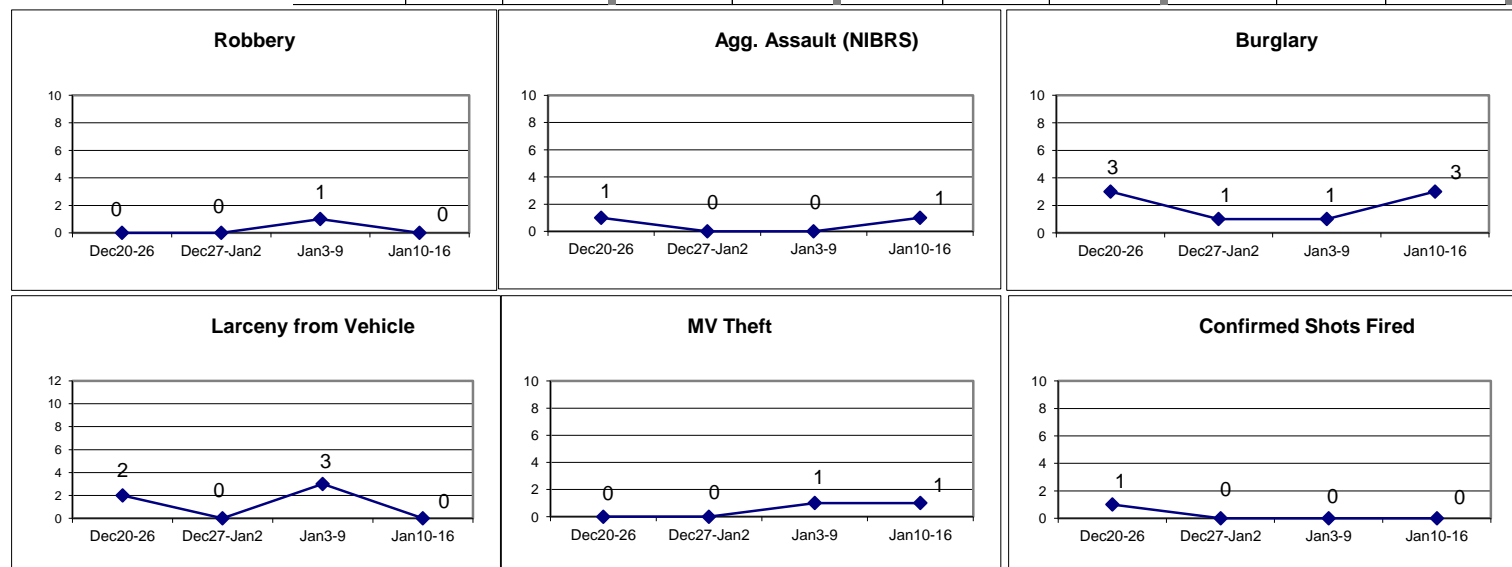


Each period is compared to the same period in the previous year.

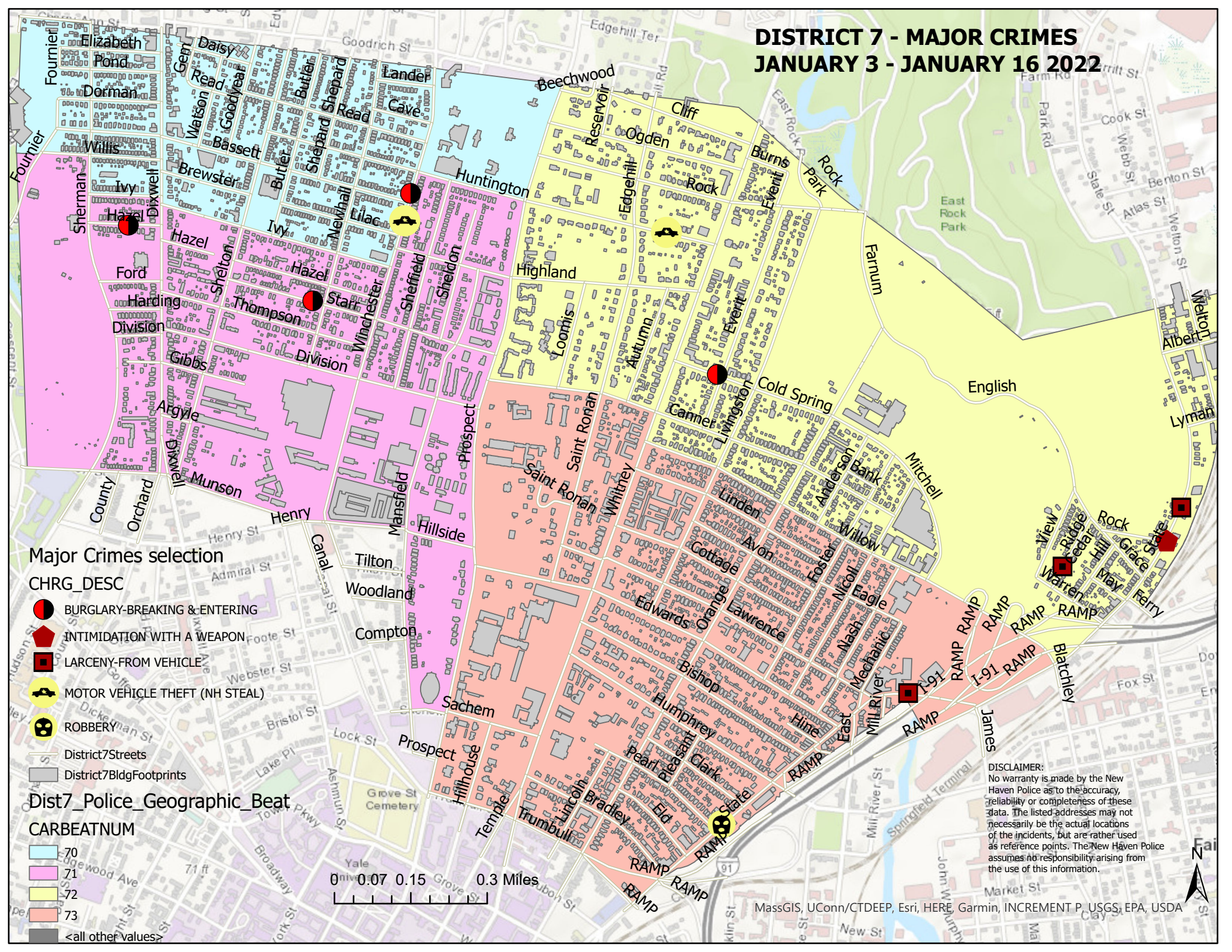
DISTRICT 7 - NEWHALLVILLE

Incident Reports

	Week to Date			Prior Week		28 days			Year to Date		
	2022	2021	Cng	2021	Cng	2021/2022	2020/2021	Cng	2021	2020	Cng
VIOLENT CRIME:											
Murder Victims	0	0	--	0	--	0	0	--	0	0	--
Felony Sex. Assault	1	0	--	0	--	1	0	--	1	0	--
Robbery with Firearm	0	0	--	0	--	0	2	-100.0%	0	0	--
Other Robbery	0	0	--	1	-100.0%	1	1	0.0%	1	0	--
Assault with Firearm Victims	0	0	--	0	--	1	3	-66.7%	0	3	-100.0%
Agg. Assault (NIBRS)	1	1	0.0%	0	--	2	4	-50.0%	1	4	-75.0%
Total:	2	1	100.0%	1	100.0%	5	10	-50.0%	3	7	-57.1%
PROPERTY CRIME:											
Burglary	3	1	200.0%	1	200.0%	5	6	-16.7%	4	4	0.0%
MV Theft	1	1	0.0%	1	0.0%	2	5	-60.0%	2	3	-33.3%
Larceny from Vehicle	0	1	-100.0%	3	-100.0%	5	6	-16.7%	3	3	0.0%
Other Larceny	9	8	12.5%	1	800.0%	16	38	-57.9%	11	23	-52.2%
Total:	13	11	18.2%	6	116.7%	28	55	-49.1%	20	33	-39.4%
OTHER CRIME:											
Simple Assault	0	1	-100.0%	1	-100.0%	2	11	-81.8%	1	2	-50.0%
Prostitution	0	0	--	0	--	0	0	--	0	0	--
Drugs & Narcotics	0	0	--	0	--	0	0	--	0	0	--
Vandalism	9	3	200.0%	5	80.0%	22	27	-18.5%	16	13	23.1%
Intimidation/Threatening	3	7	-57.1%	5	-40.0%	22	24	-8.3%	9	16	-43.8%
Weapons Violation	1	0	--	0	--	1	5	-80.0%	1	4	-75.0%
Total:	13	11	18.2%	11	18.2%	47	67	-29.9%	27	35	-22.9%
Motor Vehicle Stops	20	24	-16.7%	5	300.0%	28	33	-15.2%	26	24	8.3%
Confirmed Shots Fired	0	0	--	0	--	1	3	-66.7%	0	1	-100.0%










DISTRICT 7 - MAJOR CRIMES JANUARY 3 - JANUARY 16 2022








Major Crimes selection

CHRG_DESC

-  BURGLARY-BREAKING & ENTERING
-  INTIMIDATION WITH A WEAPON
-  LARCENY-FROM VEHICLE
-  MOTOR VEHICLE THEFT (NH STEAL)
-  ROBBERY
-  District7Streets
-  District7BldgFootprints

Dist7_Police_Geographic_Beat

CARBEATNUM

-  70
-  71
-  72
-  73
-  <all other values>



DISCLAIMER:
No warranty is made by the New Haven Police as to the accuracy, reliability or completeness of these data. The listed addresses may not necessarily be the actual locations of the incidents, but are rather used as reference points. The New Haven Police assumes no responsibility arising from the use of this information.

DISTRICT 7 - MAJOR CRIMES BETWEEN JAN 3 - JAN 16 2022							
CASE#	CHRG_DESC	PREM_DESC	ADDRESS	DATE	TIME	DOW	DIST
22000497	BURGLARY-BREAKING & ENTERING	RESIDENCE/HOME	742 WINCHESTER AVE, F	1/6/2022	0939	THU	7
22000823	BURGLARY-BREAKING & ENTERING	RESIDENCE/HOME	195 STARR ST	1/10/2022	1310	MON	7
22001478	BURGLARY-BREAKING & ENTERING	RESIDENCE/HOME	165 COLD SPRING ST	1/16/2022	1001	SUN	7
22001483	BURGLARY-BREAKING & ENTERING	RESIDENCE/HOME	246 W HAZEL ST, FL02	1/16/2022	1220	SUN	7
22001123	INTIMIDATION WITH A WEAPON	STREET/HIGHWAY/ALLEYWAY	1399 STATE ST	1/12/2022	2016	WED	7
22000270	LARCENY-FROM VEHICLE	STREET/HIGHWAY/ALLEYWAY	1435 STATE ST	1/4/2022	1127	TUE	7
22000714	LARCENY-FROM VEHICLE	PARKING LOT / GARAGE	1080 STATE ST	1/9/2022	0105	SUN	7
22000728	LARCENY-FROM VEHICLE	STREET/HIGHWAY/ALLEYWAY	26 RIDGE ST	1/9/2022	0722	SUN	7
22000203	MOTOR VEHICLE THEFT (NH STEAL)	RESIDENCE/HOME	49 HUNTINGTON ST	1/3/2022	0830	MON	7
22000938	MOTOR VEHICLE THEFT (NH STEAL)	RESIDENCE/HOME	705 WINCHESTER AVE, F	1/11/2022	1001	TUE	7
22000450	ROBBERY	LIQUOR STORE	828 STATE ST	1/5/2022	1859	WED	7

WEEKLY CRIME / CFS COMPARISON REPORT

This report covers periods:

Current Week	1/10/2022	to	1/16/2022	(Monday-Sunday)
Prior Week	1/3/2021	to	1/9/2022	(Prior Week)
Last 4 Weeks	12/20/2021	to	1/16/2022	(28 Day Period)
Year to Date (YTD)	1/1/2022	to	1/16/2022	



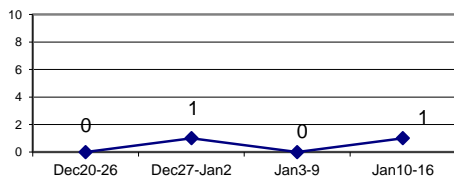
Each period is compared to the same period in the previous year.

DISTRICT 8 - FAIR HAVEN

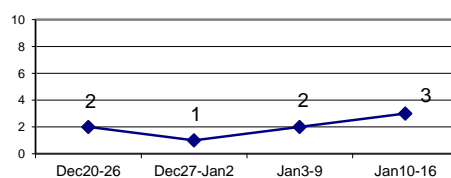
Incident Reports

	Week to Date			Prior Week		28 days			Year to Date		
	2022	2021	Cng	2021	Cng	2021/2022	2020/2021	Cng	2021	2020	Cng
VIOLENT CRIME:											
Murder Victims	0	1	-100.0%	0	--	0	1	-100.0%	0	1	-100.0%
Felony Sex. Assault	0	0	--	0	--	1	0	--	0	0	--
Robbery with Firearm	0	0	--	0	--	0	2	-100.0%	0	0	--
Other Robbery	1	0	--	0	--	2	1	100.0%	1	0	--
Assault with Firearm Victims	0	2	-100.0%	1	-100.0%	3	3	0.0%	1	3	-66.7%
Agg. Assault (NIBRS)	3	2	50.0%	2	50.0%	8	10	-20.0%	6	5	20.0%
Total:	4	5	-20.0%	3	33.3%	14	17	-17.6%	8	9	-11.1%
PROPERTY CRIME:											
Burglary	0	0	--	3	-100.0%	4	1	300.0%	3	1	200.0%
MV Theft	3	2	50.0%	4	-25.0%	9	11	-18.2%	7	6	16.7%
Larceny from Vehicle	1	3	-66.7%	0	--	4	5	-20.0%	2	4	-50.0%
Other Larceny	8	6	33.3%	7	14.3%	20	17	17.6%	15	12	25.0%
Total:	12	11	9.1%	14	-14.3%	37	34	8.8%	27	23	17.4%
OTHER CRIME:											
Simple Assault	1	0	--	0	--	2	5	-60.0%	1	2	-50.0%
Prostitution	0	0	--	0	--	0	0	--	0	0	--
Drugs & Narcotics	0	0	--	0	--	1	2	-50.0%	0	2	-100.0%
Vandalism	6	4	50.0%	3	100.0%	18	12	50.0%	9	8	12.5%
Intimidation/Threatening	3	8	-62.5%	3	0.0%	18	18	0.0%	7	15	-53.3%
Weapons Violation	0	2	-100.0%	0	--	1	4	-75.0%	0	3	-100.0%
Total:	10	14	-28.6%	6	66.7%	40	41	-2.4%	17	30	-43.3%
Motor Vehicle Stops	8	8	0.0%	1	700.0%	9	24	-62.5%	9	21	-57.1%
Confirmed Shots Fired	1	1	0.0%	0	--	3	5	-40.0%	1	5	-80.0%

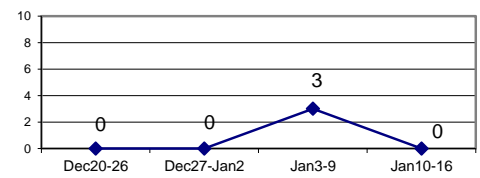
Robbery



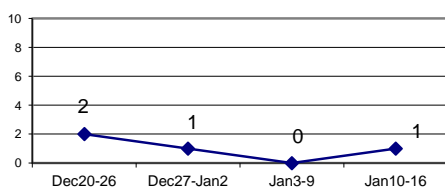
Agg. Assault (NIBRS)



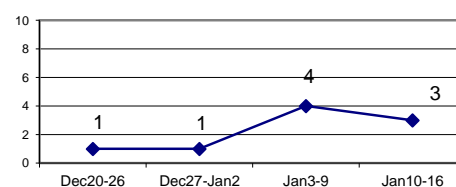
Burglary



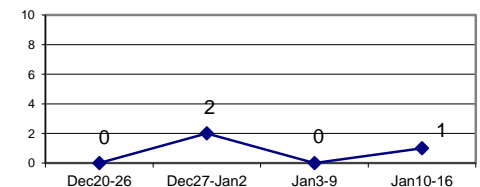
Larceny from Vehicle



MV Theft



Confirmed Shots Fired












DIST 8 - MAJOR CRIMES

JANUARY 3 - JANUARY 16 2022

Major Crimes selection





CHRG_DESC

-  AGGRAVATED ASSAULT
-  BURGLARY-BREAKING & ENTERING
-  FIREARM DISCHARGE (WEAPON/LAW VIOLATION)
-  INTIMIDATION WITH A WEAPON
-  LARCENY-FROM VEHICLE
-  MOTOR VEHICLE THEFT (NH STEAL)
-  ROBBERY

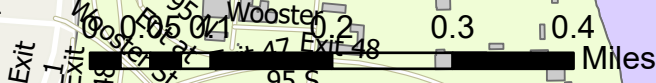
-  District8Streets
-  District8BldgFootprints

Dist8_Police_Geographic_Beat

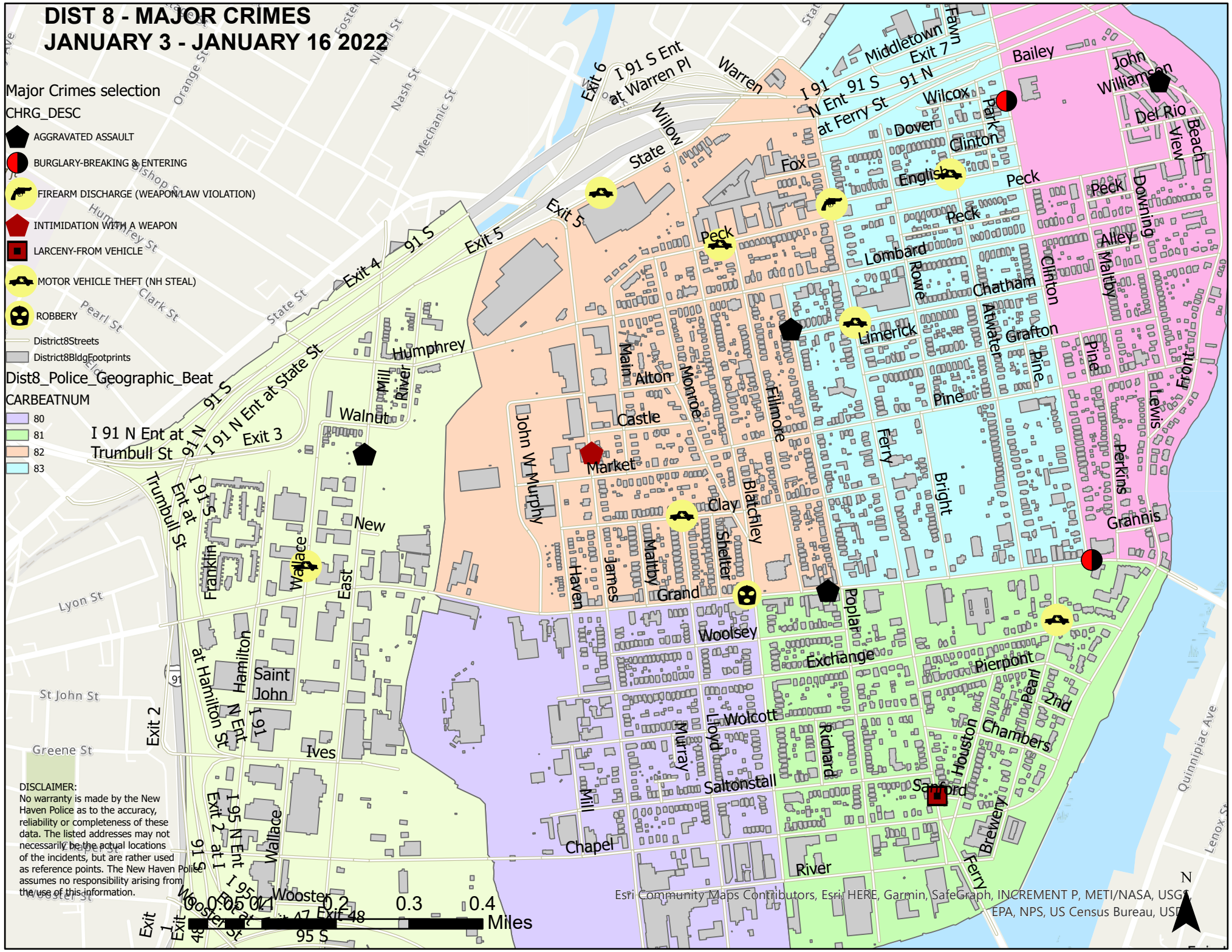
CARBEATNUM

-  80
-  81
-  82
-  83

DISCLAIMER:
 No warranty is made by the New Haven Police as to the accuracy, reliability or completeness of these data. The listed addresses may not necessarily be the actual locations of the incidents, but are rather used as reference points. The New Haven Police assumes no responsibility arising from the use of this information.



Esri Community Maps Contributors, Esri, HERE, Garmin, SafeGraph, INCREMENT P, METI/NASA, USGS, EPA, NPS, US Census Bureau, USFWS



DISTRICT 8 - MAJOR CRIMES BETWEEN JAN 3 - JAN 16 2022							
CASE#	CHRG_DESC	PREM_DESC	ADDRESS	DATE	TIME	DOW	DIST
22000547	AGGRAVATED ASSAULT	STREET/HIGHWAY/ALLEYWAY	452 POPLAR ST	1/6/2022	2027	THU	8
22000784	AGGRAVATED ASSAULT	STREET/HIGHWAY/ALLEYWAY	454 EAST ST, 1FL	1/9/2022	2208	SUN	8
22001218	AGGRAVATED ASSAULT	STREET/HIGHWAY/ALLEYWAY	258 GRAND AVE	1/13/2022	1427	THU	8
22001441	AGGRAVATED ASSAULT	RESIDENCE/HOME	7 JOHN WILLIAMSON DR	1/15/2022	2035	SAT	8
22000399	BURGLARY-BREAKING & ENTERING	ABANDONED/CONDEMNED STRUCTURE	69 GRAND AVE	1/5/2022	0932	WED	8
22000524	BURGLARY-BREAKING & ENTERING	STREET/HIGHWAY/ALLEYWAY	69 GRAND AVE	1/6/2022	1542	THU	8
22000731	BURGLARY-BREAKING & ENTERING	RESIDENCE/HOME	290 CLINTON AVE, FL03	1/9/2022	0933	SUN	8
22001296	FIREARM DISCHARGE (WEAPON LAUNCHED)	STREET/HIGHWAY/ALLEYWAY	ENGLISH ST & FERRY ST	1/14/2022	1103	FRI	8
22001506	INTIMIDATION WITH A WEAPON	STREET/HIGHWAY/ALLEYWAY	317 JAMES ST	1/16/2022	1926	SUN	8
22000798	LARCENY-FROM VEHICLE	STREET/HIGHWAY/ALLEYWAY	181 FERRY ST	1/10/2022	0159	MON	8
22000177	MOTOR VEHICLE THEFT (NH STEALING)	PARKING LOT / GARAGE	109 E PEARL ST	1/3/2022	0800	MON	8
22000283	MOTOR VEHICLE THEFT (NH STEALING)	RENTAL STORAGE FACILITY	1175 STATE ST	1/4/2022	1148	TUE	8
22000322	MOTOR VEHICLE THEFT (NH STEALING)	STREET/HIGHWAY/ALLEYWAY	525 FERRY ST	1/4/2022	1707	TUE	8
22000566	MOTOR VEHICLE THEFT (NH STEALING)	PARKING LOT / GARAGE	324 PECK ST	1/7/2022	0929	FRI	8
22000913	MOTOR VEHICLE THEFT (NH STEALING)	STREET/HIGHWAY/ALLEYWAY	155 ENGLISH ST	1/11/2022	0502	TUE	8
22000915	MOTOR VEHICLE THEFT (NH STEALING)	STREET/HIGHWAY/ALLEYWAY	129 CLAY ST	1/11/2022	0639	TUE	8
22001446	MOTOR VEHICLE THEFT (NH STEALING)	STREET/HIGHWAY/ALLEYWAY	190 WALLACE ST	1/15/2022	2106	SAT	8
22001076	ROBBERY	STREET/HIGHWAY/ALLEYWAY	309 GRAND AVE	1/12/2022	1219	WED	8

This report covers periods:

Current Week	1/10/2022	to	1/16/2022	(Monday-Sunday)
Prior Week	1/3/2021	to	1/9/2022	(Prior Week)
Last 4 Weeks	12/20/2021	to	1/16/2022	(28 Day Period)
Year to Date (YTD)	1/1/2022	to	1/16/2022	

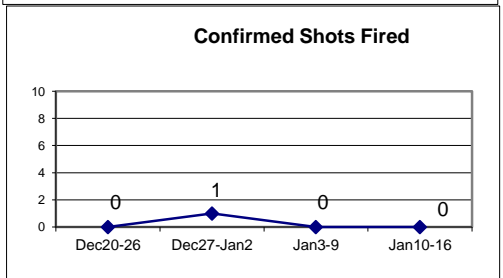
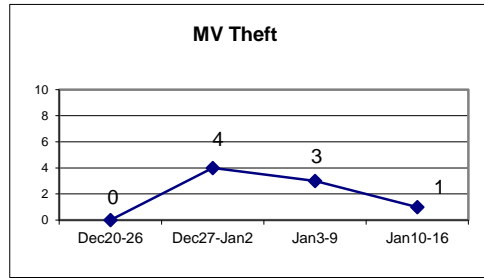
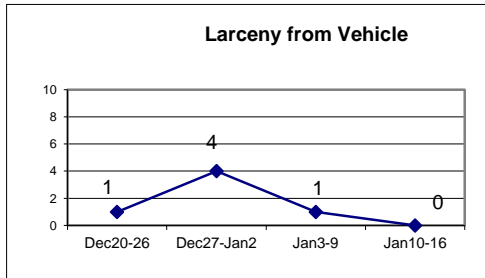
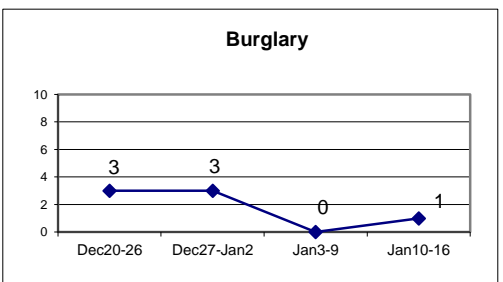
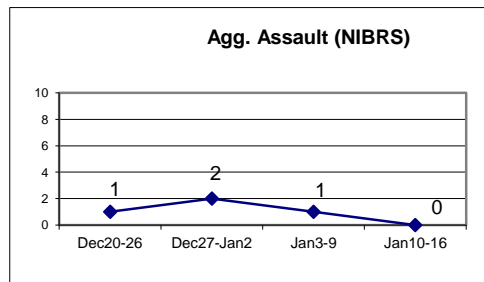
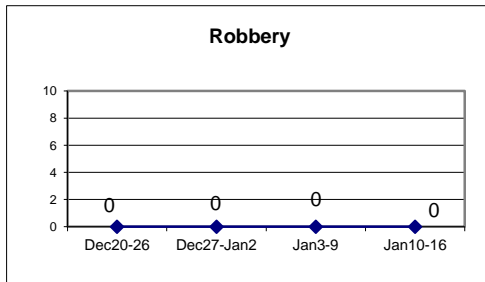


Each period is compared to the same period in the previous year.

DISTRICT 9 - EAST SHORE

Incident Reports





	Week to Date			Prior Week		28 days			Year to Date		
	2022	2021	Cng	2021	Cng	2021/2022	2020/2021	Cng	2021	2020	Cng
VIOLENT CRIME:											
Murder Victims	0	0	--	0	--	0	0	--	0	0	--
Felony Sex. Assault	0	0	--	0	--	0	0	--	0	0	--
Robbery with Firearm	0	0	--	0	--	0	0	--	0	0	--
Other Robbery	0	0	--	0	--	0	0	--	0	0	--
Assault with Firearm Victims	0	0	--	1	-100.0%	1	0	--	1	0	--
Agg. Assault (NIBRS)	0	0	--	1	-100.0%	4	3	33.3%	1	3	-66.7%
Total:	0	0	--	2	-100.0%	5	3	66.7%	2	3	-33.3%
PROPERTY CRIME:											
Burglary	1	1	0.0%	0	--	6	6	0.0%	1	2	-50.0%
MV Theft	1	3	-66.7%	3	-66.7%	8	10	-20.0%	4	6	-33.3%
Larceny from Vehicle	0	4	-100.0%	1	-100.0%	6	10	-40.0%	2	5	-60.0%
Other Larceny	5	16	-68.8%	5	0.0%	22	57	-61.4%	11	30	-63.3%
Total:	7	24	-70.8%	9	-22.2%	42	83	-49.4%	18	43	-58.1%
OTHER CRIME:											
Simple Assault	2	3	-33.3%	0	--	3	7	-57.1%	2	6	-66.7%
Prostitution	0	0	--	0	--	0	0	--	0	0	--
Drugs & Narcotics	0	0	--	0	--	0	0	--	0	0	--
Vandalism	3	2	50.0%	3	0.0%	26	14	85.7%	7	9	-22.2%
Intimidation/Threatening	4	9	-55.6%	2	100.0%	21	25	-16.0%	6	15	-60.0%
Weapons Violation	0	0	--	0	--	1	2	-50.0%	0	2	-100.0%
Total:	9	14	-35.7%	5	80.0%	51	48	6.3%	15	32	-53.1%
Motor Vehicle Stops	12	29	-58.6%	8	50.0%	20	75	-73.3%	20	72	-72.2%
Confirmed Shots Fired	0	2	-100.0%	0	--	1	9	-88.9%	0	3	-100.0%



DISTRICT 9 - MAJOR CRIMES JANUARY 3 - JANUARY 16 2022

Major Crimes selection






CHRG_DESC

-  ASSAULT WITH A FIREARM
-  BURGLARY-BREAKING & ENTERING
-  LARCENY-FROM VEHICLE
-  MOTOR VEHICLE THEFT (NH STEAL)

-  District 9 Streets
-  District 9 BldgFootprints

Dist9_Police_Geographic_Beat

CARBEATNUM

-  90
-  91
-  92
-  93
-  <all other values>



DISCLAIMER:
No warranty is made by the New Haven Police as to the accuracy, reliability or completeness of these data. The listed addresses may not necessarily be the actual locations of the incidents, but are rather used as reference points. The New Haven Police assumes no responsibility arising from the use of this information.



DISTRICT 9 - MAJOR CRIMES BETWEEN JAN 3 - JAN 16 2022							
CASE#	CHRG_DESC	PREM_DESC	ADDRESS	DATE	TIME	DOW	DIST
22000600	ASSAULT WITH A FIREARM	STREET/HIGHWAY/ALLEYWAY	35 FOXON ST	1/7/2022	1947	FRI	9
22001011	BURGLARY-BREAKING & ENTERING	RESIDENCE/HOME	223 FARREN AVE, APT3A	1/11/2022	2025	TUE	9
22000233	LARCENY-FROM VEHICLE	RESIDENCE/HOME	100 MELROSE DR	1/3/2022	2013	MON	9
22000389	MOTOR VEHICLE THEFT (NH STEAL)	STREET/HIGHWAY/ALLEYWAY	37 LANCRAFT ST	1/5/2022	0724	WED	9
22000472	MOTOR VEHICLE THEFT (NH STEAL)	PARKING LOT / GARAGE	311 EASTERN ST	1/6/2022	0049	THU	9
22000536	MOTOR VEHICLE THEFT (NH STEAL)	SERVICE/GAS STATION	262 FORBES AVE	1/6/2022	1728	THU	9
22001137	MOTOR VEHICLE THEFT (NH STEAL)	STREET/HIGHWAY/ALLEYWAY	BEACON AVE & MAIN ST ANX	1/12/2022	2134	WED	9

WEEKLY CRIME / CFS COMPARISON REPORT

This report covers periods:

Current Week	1/10/2022	to	1/16/2022	(Monday-Sunday)
Prior Week	1/3/2021	to	1/9/2022	(Prior Week)
Last 4 Weeks	12/20/2021	to	1/16/2022	(28 Day Period)
Year to Date (YTD)	1/1/2022	to	1/16/2022	

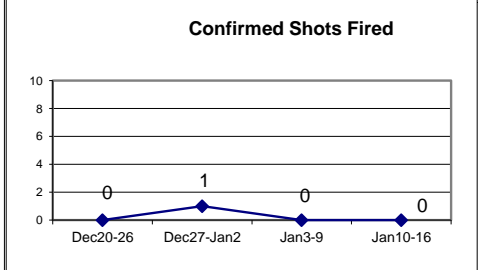
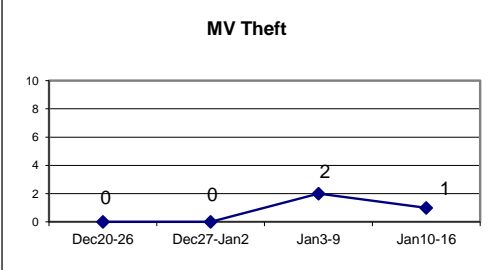
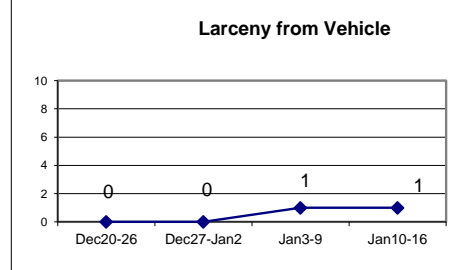
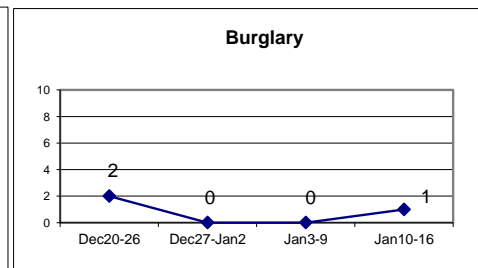
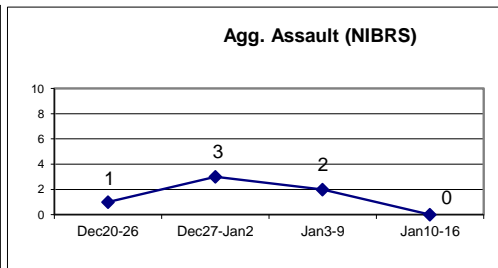
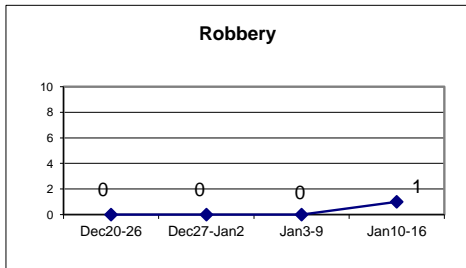


Each period is compared to the same period in the previous year.

DISTRICT 10 - BEAVER HILL

Incident Reports






	Week to Date			Prior Week		28 days			Year to Date		
	2022	2021	Cng	2021	Cng	2021/2022	2020/2021	Cng	2021	2020	Cng
VIOLENT CRIME:											
Murder Victims	0	0	--	0	--	0	0	--	0	0	--
Felony Sex. Assault	0	0	--	0	--	0	0	--	0	0	--
Robbery with Firearm	0	2	-100.0%	0	--	0	2	-100.0%	0	4	-100.0%
Other Robbery	1	0	--	0	--	1	3	-66.7%	1	0	--
Assault with Firearm Victims	0	0	--	3	-100.0%	3	1	200.0%	3	0	--
Agg. Assault (NIBRS)	0	0	--	2	-100.0%	6	1	500.0%	3	0	--
Total:	1	2	-50.0%	5	-80.0%	10	7	42.9%	7	4	75.0%
PROPERTY CRIME:											
Burglary	1	0	--	0	--	8	5	60.0%	1	3	-66.7%
MV Theft	1	4	-75.0%	2	-50.0%	3	9	-66.7%	4	6	-33.3%
Larceny from Vehicle	1	1	0.0%	1	0.0%	2	4	-50.0%	2	2	0.0%
Other Larceny	5	6	-16.7%	4	25.0%	15	16	-6.3%	9	8	12.5%
Total:	8	11	-27.3%	7	14.3%	28	34	-17.6%	16	19	-15.8%
OTHER CRIME:											
Simple Assault	0	0	--	3	-100.0%	5	5	0.0%	3	2	50.0%
Prostitution	0	0	--	0	--	0	0	--	0	0	--
Drugs & Narcotics	0	0	--	0	--	0	0	--	0	0	--
Vandalism	5	2	150.0%	4	25.0%	13	9	44.4%	9	3	200.0%
Intimidation/Threatening	1	2	-50.0%	3	-66.7%	9	16	-43.8%	4	6	-33.3%
Weapons Violation	1	2	-50.0%	0	--	1	7	-85.7%	1	5	-80.0%
Total:	7	6	16.7%	10	-30.0%	28	37	-24.3%	17	16	6.3%
Motor Vehicle Stops	3	52	-94.2%	2	50.0%	6	76	-92.1%	5	73	-93.2%
Confirmed Shots Fired	0	2	-100.0%	0	--	1	6	-83.3%	1	3	-66.7%





DISTRICT 10 - MAJOR CRIMES

JANUARY 3 - JANUARY 16 2022






Major Crimes selection

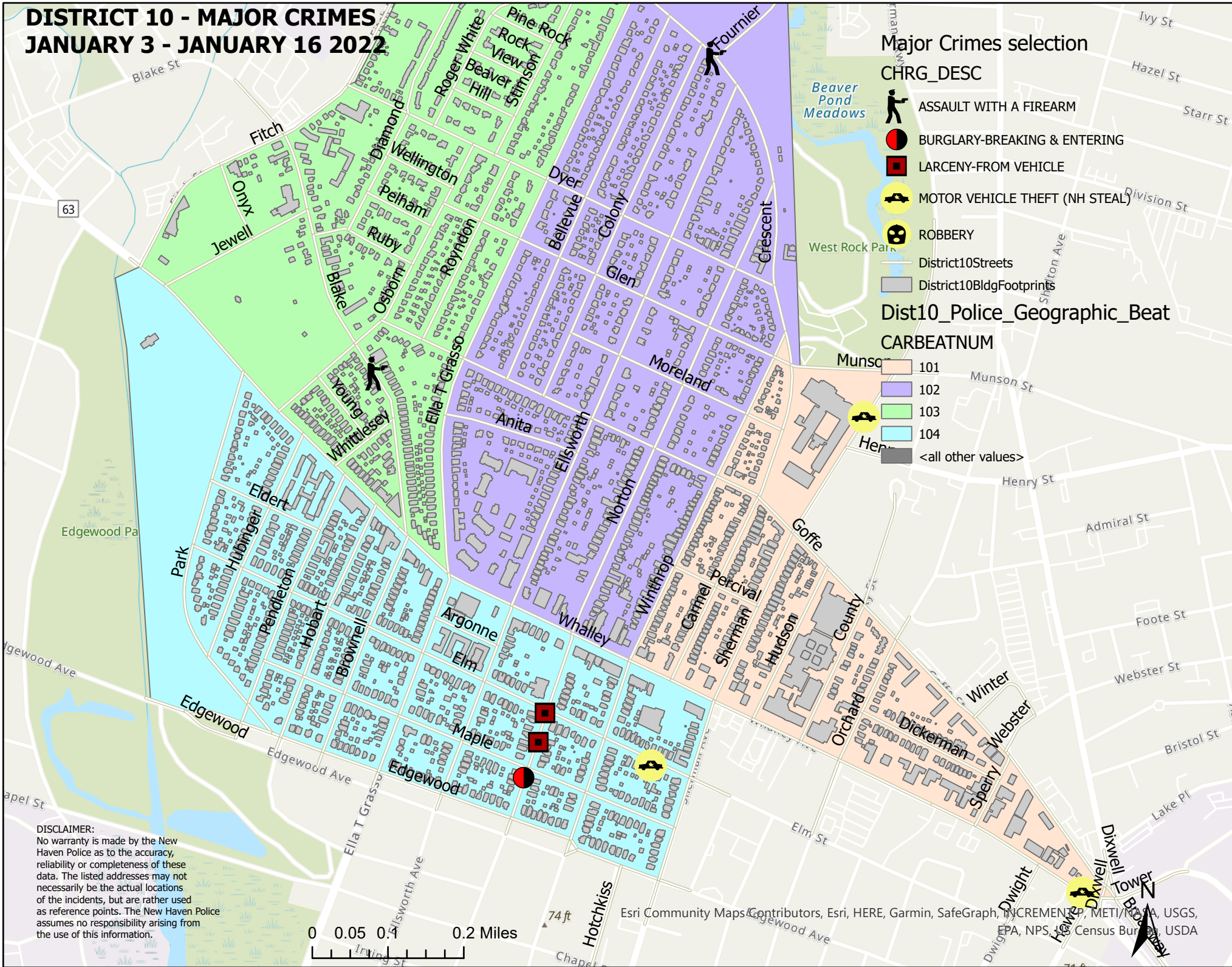
- CHRG_DESC
-  ASSAULT WITH A FIREARM
 -  BURGLARY-BREAKING & ENTERING
 -  LARCENY-FROM VEHICLE
 -  MOTOR VEHICLE THEFT (NH STEAL)
 -  ROBBERY

-  District10Streets
-  District10BldgFootprints

Dist10_Police_Geographic_Beat

CARBEATNUM


-  101
-  102
-  103
-  104
-  <all other values>



DISCLAIMER:
 No warranty is made by the New Haven Police as to the accuracy, reliability or completeness of these data. The listed addresses may not necessarily be the actual locations of the incidents, but are rather used as reference points. The New Haven Police assumes no responsibility arising from the use of this information.



Esri Community Maps Contributors, Esri, HERE, Garmin, SafeGraph, INCREMENTAL, METI/NOAA, USGS, EPA, NPS, NOAA, Census Bureau, USDA



DISTRICT 10 -MAJOR CRIMES BETWEEN JAN 3 - JAN 16 2022							
CASE#	CHRG_DESC	PREM_DESC	ADDRESS	DATE	TIME	DOW	DIST
22000221	ASSAULT WITH A FIREARM	STREET/HIGHWAY/ALLEYWAY	111 BLAKE ST	1/3/2022	1647	MON	10
22000363	ASSAULT WITH A FIREARM	STREET/HIGHWAY/ALLEYWAY	CRESCENT ST & FOUR	1/5/2022	0109	WED	10
22001048	BURGLARY-BREAKING & ENTERING	RESIDENCE/HOME	154 NORTON ST	1/12/2022	0848	WED	10
22000642	LARCENY-FROM VEHICLE	STREET/HIGHWAY/ALLEYWAY	179 NORTON ST	1/8/2022	1016	SAT	10
22001055	LARCENY-FROM VEHICLE	STREET/HIGHWAY/ALLEYWAY	198 NORTON ST	1/12/2022	0901	WED	10
22000259	MOTOR VEHICLE THEFT (NH STEAL)	SERVICE/GAS STATION	1 WHALLEY AVE	1/4/2022	0818	TUE	10
22000311	MOTOR VEHICLE THEFT (NH STEAL)	RESIDENCE/HOME	678 ELM ST, FL02	1/4/2022	1556	TUE	10
22001248	MOTOR VEHICLE THEFT (NH STEAL)	STREET/HIGHWAY/ALLEYWAY	480 SHERMAN PKY	1/13/2022	1850	THU	10
22001455	ROBBERY	STREET/HIGHWAY/ALLEYWAY	1 WHALLEY AVE	1/16/2022	0047	SUN	10