

WEEKLY CRIME / CFS COMPARISON REPORT

This report covers periods:

Current Week	1/25/2021	to	1/31/2021	(Monday-Sunday)
Prior Week	1/18/2021	to	1/24/2021	(Prior Week)
Last 4 Weeks	1/4/2021	to	1/31/2021	(28 Day Period)
Year to Date (YTD)	1/1/2021	to	1/31/2021	



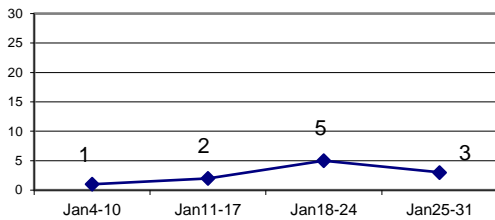
Each period is compared to the same period in the previous year.

Citywide

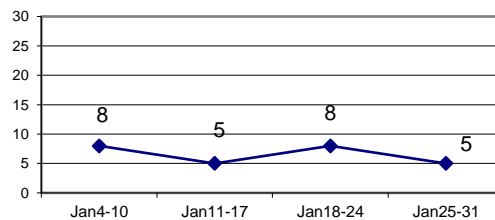
Incident Reports

	Week to Date			Prior Week		28 days			Year to Date		
	2021	2020	Cng	2021	Cng	2021	2020	Cng	2021	2020	Cng
VIOLENT CRIME:											
Murder Victims	1	0	--	1	0.0%	5	0	--	5	0	--
Felony Sex. Assault	0	0	--	1	-100.0%	2	3	-33.3%	3	3	0.0%
Robbery with Firearm	3	4	-25.0%	5	-40.0%	10	8	25.0%	13	7	85.7%
Other Robbery	0	3	-100.0%	0	--	1	26	-96.2%	1	26	-96.2%
Assault with Firearm Victims	2	0	--	1	100.0%	12	3	300.0%	12	3	300.0%
Agg. Assault (NIBRS)	5	9	-44.4%	8	-37.5%	26	42	-38.1%	30	44	-31.8%
Total:	11	16	-31.3%	16	-31.3%	56	82	-31.7%	64	83	-22.9%
PROPERTY CRIME:											
Burglary	5	4	25.0%	4	25.0%	42	38	10.5%	40	49	-18.4%
MV Theft	13	19	-31.6%	9	44.4%	46	70	-34.3%	64	74	-13.5%
Larceny from Vehicle	7	29	-75.9%	17	-58.8%	41	92	-55.4%	51	99	-48.5%
Other Larceny	22	48	-54.2%	42	-47.6%	151	218	-30.7%	186	223	-16.6%
Total:	47	100	-53.0%	72	-34.7%	280	418	-33.0%	341	445	-23.4%
OTHER CRIME:											
Simple Assault	12	25	-52.0%	8	50.0%	41	102	-59.8%	49	144	-66.0%
Prostitution	0	0	--	0	--	0	0	--	0	0	--
Drugs & Narcotics	12	36	-66.7%	7	71.4%	26	122	-78.7%	32	130	-75.4%
Vandalism	17	61	-72.1%	32	-46.9%	97	206	-52.9%	114	222	-48.6%
Intimidation/Threatening-no	20	37	-45.9%	37	-45.9%	121	105	15.2%	141	105	34.3%
Weapons Violation	7	9	-22.2%	4	75.0%	24	45	-46.7%	26	30	-13.3%
Total:	68	168	-59.5%	88	-22.7%	309	580	-46.7%	362	631	-42.6%
Motor Vehicle Stops	267	466	-42.7%	177	50.8%	848	1856	-54.3%	858	2,016	-57.4%
Confirmed Shots Fired	7	0	--	5	40.0%	22	11	100.0%	31	12	158.3%

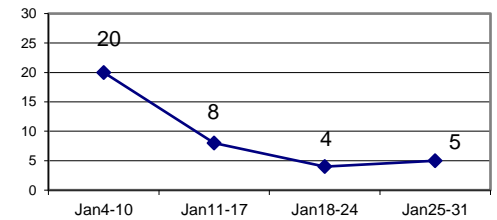
Robbery



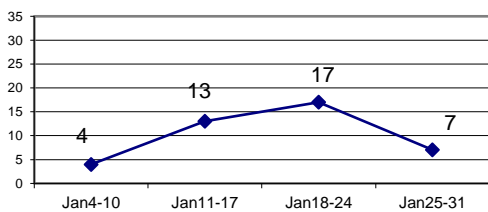
Agg. Assault (NIBRS)



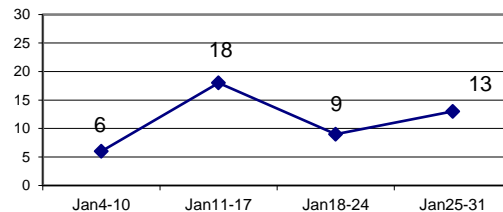
Burglary



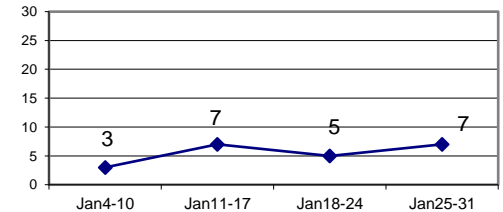
Larceny from Vehicle



MV Theft



Confirmed Shots Fired

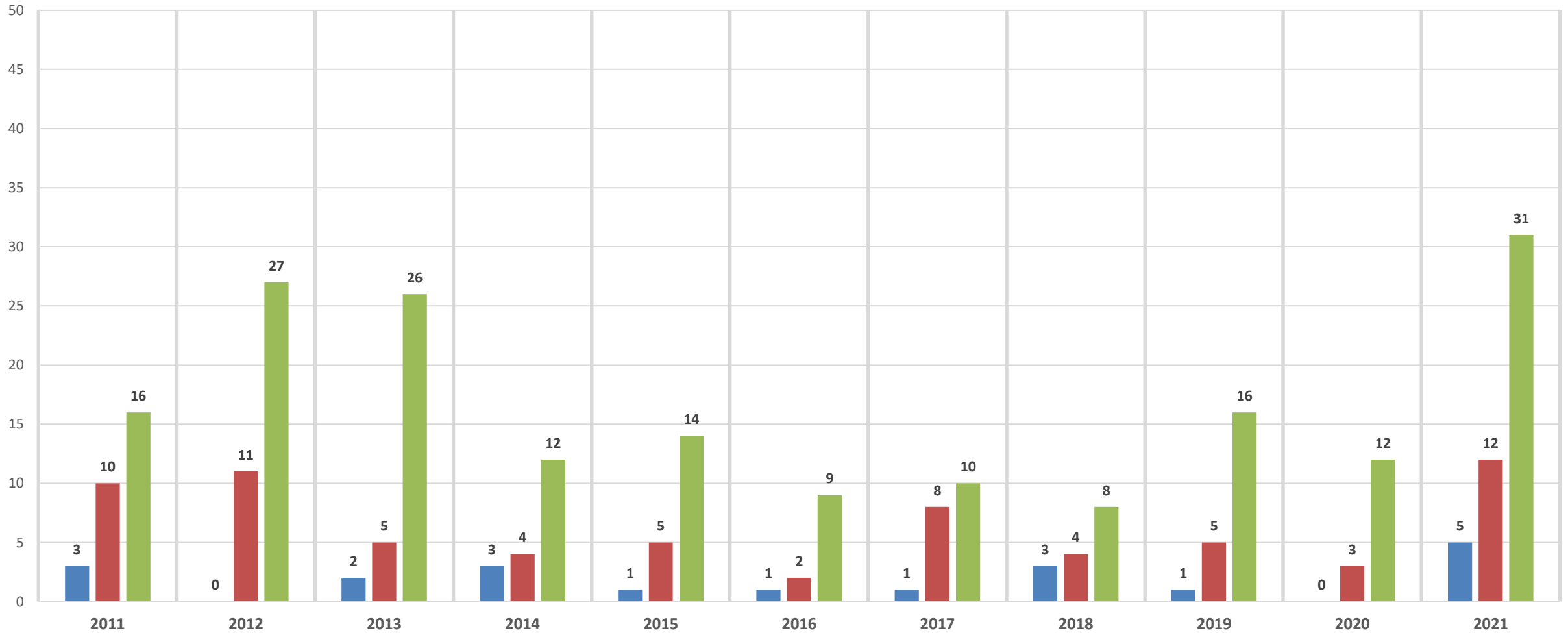


JAN 1 TO JAN 31 COMPARISON (2011, 2012, 2013, 2014, 2015, 2016, 2017, 2018, 2019, 2020 & 2021)

	2011	2012	2013	2014	2015	2016	2017	2018	2019	2020	2021	% CHANGE 2011 & 2021
HOMICIDE	3	0	2	3	1	1	1	3	1	0	5	66.7%
% change from previous year		-100.0%	#DIV/0!	50.0%	-66.7%	0.0%	0.0%	200.0%	-66.7%	-100.0%	#DIV/0!	
NON-FATAL SHOOTING VICTIMS	10	11	5	4	5	2	8	4	5	3	12	20.0%
% change from previous year		10.0%	-54.5%	-20.0%	25.0%	-60.0%	300.0%	-50.0%	25.0%	-40.0%	300.0%	
CONFIRMED SHOTS FIRED	16	27	26	12	14	9	10	8	16	12	31	93.8%
% change from previous year		68.8%	-3.7%	-53.8%	16.7%	-35.7%	11.1%	-20.0%	100.0%	-25.0%	158.3%	

**HOMICIDE, NON-FATAL SHOOTING VICTIMS & CONFIRMED SHOTS FIRED
JAN 1 - JAN 31 (2011, 2012, 2013, 2014, 2015, 2016, 2017, 2018, 2019, 2020 & 2021)**

■ HOMICIDE ■ NON-FATAL SHOOTING VICTIMS ■ CONFIRMED SHOTS FIRED



WEEKLY CRIME / CFS COMPARISON REPORT

This report covers periods:

Current Week	1/25/2021	to	1/31/2021	(Monday-Sunday)
Prior Week	1/18/2021	to	1/24/2021	(Prior Week)
Last 4 Weeks	1/4/2021	to	1/31/2021	(28 Day Period)
Year to Date (YTD)	1/1/2021	to	1/31/2021	



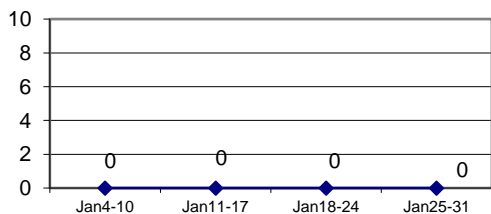
Each period is compared to the same period in the previous year.

DISTRICT 1 - DOWNTOWN

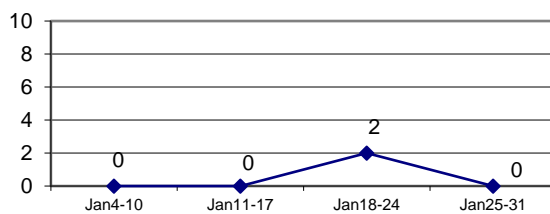
Incident Reports

	Week to Date			Prior Week		28 days			Year to Date		
	2021	2020	Cng	2021	Cng	2021	2020	Cng	2021	2020	Cng
VIOLENT CRIME:											
Murder Victims	0	0	--	0	--	0	0	--	0	0	--
Felony Sex. Assault	0	0	--	0	--	1	0	--	1	0	--
Robbery with Firearm	0	0	--	0	--	0	1	-100.0%	0	1	-100.0%
Other Robbery	0	0	--	0	--	0	3	-100.0%	1	3	-66.7%
Assault with Firearm Victims	0	0	--	0	--	0	0	--	0	0	--
Agg. Assault (NIBRS)	0	1	-100.0%	2	-100.0%	2	2	0.0%	2	3	-33.3%
Total:	0	1	-100.0%	2	-100.0%	3	6	-50.0%	4	7	-42.9%
PROPERTY CRIME:											
Burglary	0	0	--	1	-100.0%	6	2	200.0%	6	3	100.0%
MV Theft	1	1	0.0%	0	--	3	3	0.0%	4	4	0.0%
Larceny from Vehicle	0	3	-100.0%	1	-100.0%	2	6	-66.7%	4	8	-50.0%
Other Larceny	2	10	-80.0%	4	-50.0%	13	25	-48.0%	17	32	-46.9%
Total:	3	14	-78.6%	6	-50.0%	24	36	-33.3%	31	47	-34.0%
OTHER CRIME:											
Simple Assault	3	2	50.0%	0	--	6	10	-40.0%	7	9	-22.2%
Prostitution	0	0	--	0	--	0	0	--	0	0	--
Drugs & Narcotics	0	5	-100.0%	0	--	0	7	-100.0%	0	4	-100.0%
Vandalism	1	7	-85.7%	0	--	9	21	-57.1%	9	13	-30.8%
Intimidation/Threatening	0	2	-100.0%	2	-100.0%	6	5	20.0%	6	4	50.0%
Weapons Violation	0	0	--	0	--	1	4	-75.0%	1	4	-75.0%
Total:	4	16	-75.0%	2	100.0%	22	47	-53.2%	23	34	-32.4%
Motor Vehicle Stops	20	105	-81.0%	28	-28.6%	111	526	-78.9%	111	572	-80.6%
Confirmed Shots Fired	0	0	--	0	--	1	0	--	1	0	--

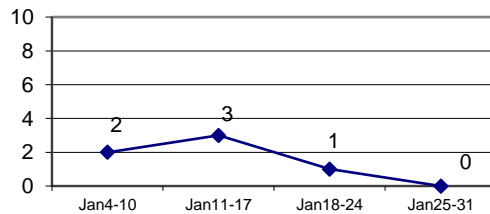
Robbery



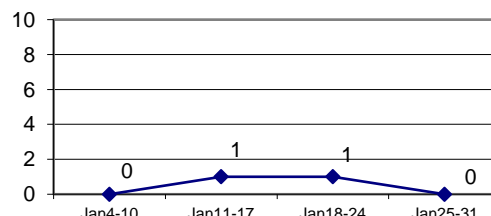
Agg. Assault (NIBRS)



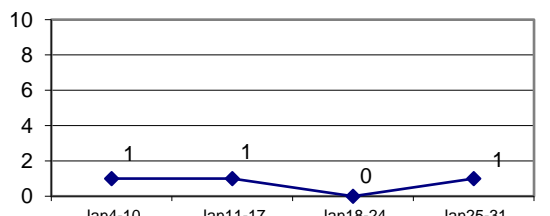
Burglary



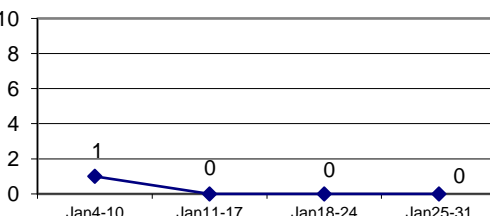
Larceny from Vehicle



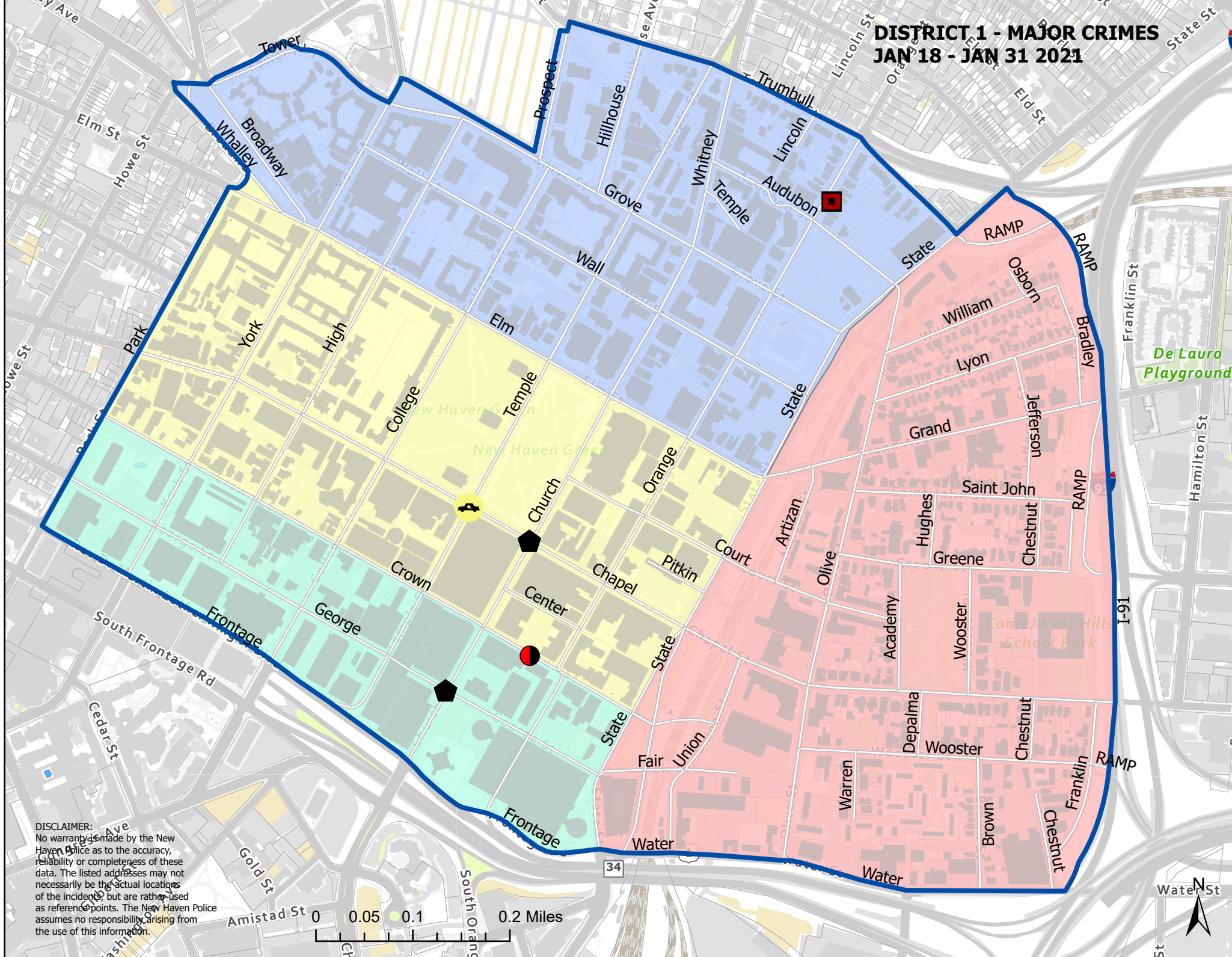
MV Theft



Confirmed Shots Fired



DISTRICT 1 - MAJOR CRIMES JAN 18 - JAN 31 2021



DISCLAIMER:
No warranty is made by the New Haven Police as to the accuracy, reliability or completeness of these data. The listed addresses may not necessarily be the actual locations of the incidents, but are rather used as reference points. The New Haven Police assumes no responsibility arising from the use of this information.



DISTRICT 1 - MAJOR CRIMES BETWEEN JAN 18 AND JAN 31 2021							
CASE#	CHRG_DESC	PREM_DESC	ADDRESS	DATE	TIME	DOW	DIST
21002708	AGGRAVATED ASSAULT	STREET/HIGHWAY/ALLEYWAY	CHURCH ST & CHAPEL ST	1429	1/23/2021	SAT	1
21002331	AGGRAVATED ASSAULT	STREET/HIGHWAY/ALLEYWAY	CHURCH ST & GEORGE ST	0016	1/20/2021	WED	1
21002234	BURGLARY-BREAKING & ENT	RESIDENCE/HOME	90 CROWN ST	1216	1/19/2021	TUE	1
21002476	LARCENY-FROM VEHICLE	PARKING LOT / GARAGE	385 ORANGE ST	1244	1/21/2021	THU	1
21003213	MOTOR VEHICLE THEFT (NH S	STREET/HIGHWAY/ALLEYWAY	CHAPEL ST & TEMPLE ST	2045	1/27/2021	WED	1

WEEKLY CRIME / CFS COMPARISON REPORT

This report covers periods:

Current Week	1/25/2021	to	1/31/2021	(Monday-Sunday)
Prior Week	1/18/2021	to	1/24/2021	(Prior Week)
Last 4 Weeks	1/4/2021	to	1/31/2021	(28 Day Period)
Year to Date (YTD)	1/1/2021	to	1/31/2021	



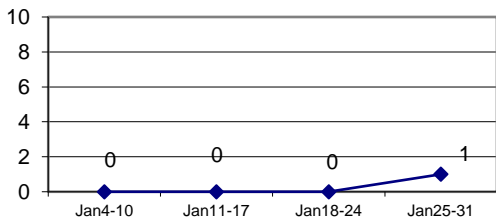
Each period is compared to the same period in the previous year.

DISTRICT 2 - WESTVILLE

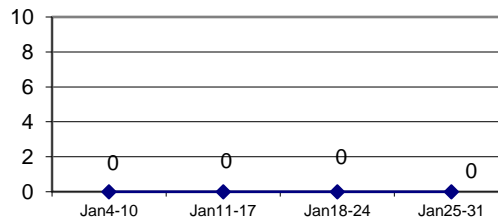
Incident Reports

	Week to Date			Prior Week		28 days			Year to Date		
	2021	2020	Cng	2021	Cng	2021	2020	Cng	2021	2020	Cng
VIOLENT CRIME:											
Murder Victims	0	0	--	0	--	0	0	--	0	0	--
Felony Sex. Assault	0	0	--	0	--	0	0	--	0	0	--
Robbery with Firearm	1	0	--	0	--	1	0	--	1	1	0.0%
Other Robbery	0	0	--	0	--	0	0	--	0	0	--
Assault with Firearm Victims	0	0	--	0	--	0	0	--	0	0	--
Agg. Assault (NIBRS)	0	2	-100.0%	1	-100.0%	1	4	-75.0%	1	5	-80.0%
Total:	1	2	-50.0%	1	0.0%	2	4	-50.0%	2	6	-66.7%
PROPERTY CRIME:											
Burglary	1	0	--	0	--	6	4	50.0%	7	5	40.0%
MV Theft	0	3	-100.0%	1	-100.0%	3	9	-66.7%	5	12	-58.3%
Larceny from Vehicle	1	0	--	0	--	2	6	-66.7%	2	7	-71.4%
Other Larceny	3	7	-57.1%	6	-50.0%	12	23	-47.8%	17	24	-29.2%
Total:	5	10	-50.0%	7	-28.6%	23	42	-45.2%	31	48	-35.4%
OTHER CRIME:											
Simple Assault	0	5	-100.0%	1	-100.0%	3	10	-70.0%	4	14	-71.4%
Prostitution	0	0	--	0	--	0	0	--	0	0	--
Drugs & Narcotics	1	1	0.0%	0	--	1	6	-83.3%	3	5	-40.0%
Vandalism	1	7	-85.7%	3	-66.7%	11	24	-54.2%	11	26	-57.7%
Intimidation/Threatening	5	7	-28.6%	2	150.0%	17	13	30.8%	18	10	80.0%
Weapons Violation	2	0	--	0	--	2	1	100.0%	4	1	300.0%
Total:	9	20	-55.0%	6	50.0%	34	54	-37.0%	40	56	-28.6%
Motor Vehicle Stops	9	23	-60.9%	5	80.0%	31	96	-67.7%	32	96	-66.7%
Confirmed Shots Fired	1	0	--	0	--	1	1	0.0%	2	1	100.0%

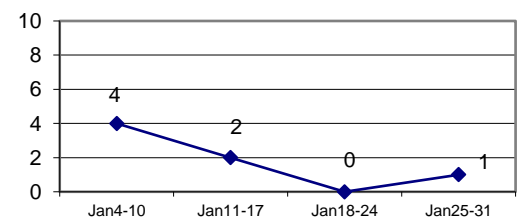
Robbery



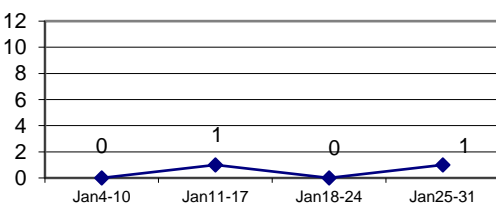
Agg. Assault (NIBRS)



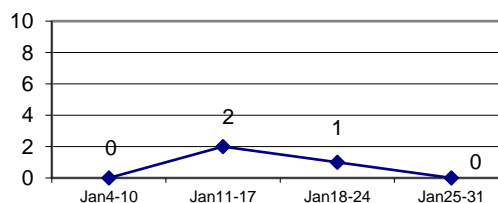
Burglary



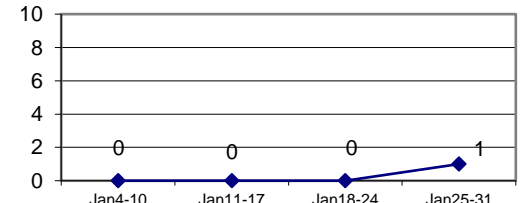
Larceny from Vehicle



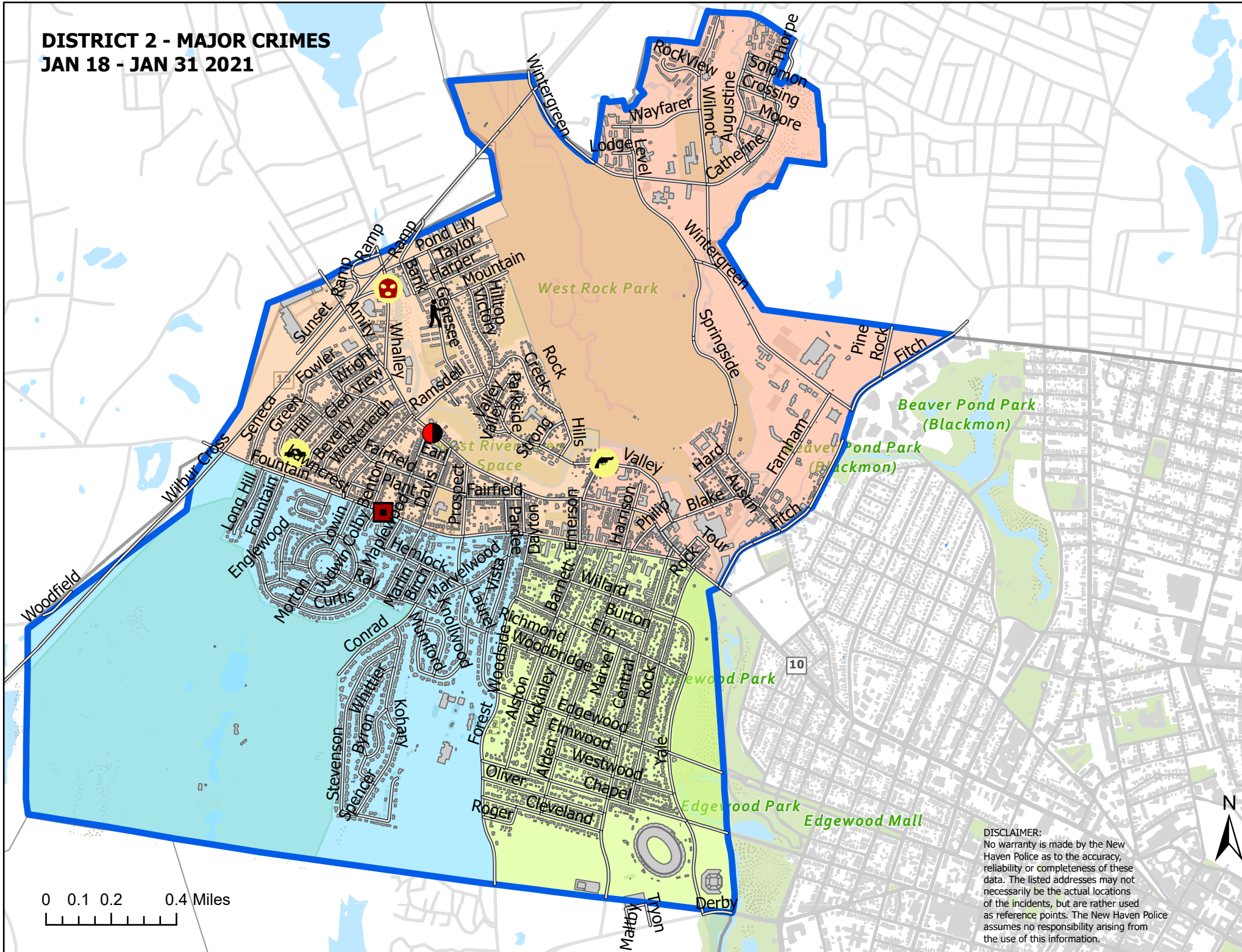
MV Theft



Confirmed Shots Fired



DISTRICT 2 - MAJOR CRIMES JAN 18 - JAN 31 2021



DISCLAIMER:
No warranty is made by the New Haven Police as to the accuracy, reliability or completeness of these data. The listed addresses may not necessarily be the actual locations of the incidents, but are rather used as reference points. The New Haven Police assumes no responsibility arising from the use of this information.

DISTRICT 2 - MAJOR CRIMES BETWEEN JAN 18 AND JAN 31 2021							
CASE#	CHRG_DESC	PREM_DESC	ADDRESS	DATE	TIME	DOW	DIST
21002298	ASSAULT WITH A FIREARM	RESIDENCE/HOME	152 S GENESEE ST	2030	1/19/2021	TUE	2
21002999	BURGLARY-BREAKING & ENTERING	CONVENIENCE STORE	1336 WHALLEY AVE	0055	1/26/2021	TUE	2
21003096	FIREARM DISCHARGE (WEAPON LAW V	STREET/HIGHWAY/ALLEYWAY	155 VALLEY ST	0820	1/27/2021	WED	2
21003020	LARCENY-FROM VEHICLE	PARKING LOT / GARAGE	506 FOUNTAIN ST, B2	1023	1/26/2021	TUE	2
21002059	MOTOR VEHICLE THEFT (NH STEAL)	STREET/HIGHWAY/ALLEYWAY	13 GREEN HILL TER	0000	1/18/2021	MON	2
21003663	ROBBERY WITH A FIREARM	HOTEL/MOTEL/ETC	1605 WHALLEY AVE, 140	0227	1/31/2021	SUN	2

WEEKLY CRIME / CFS COMPARISON REPORT

This report covers periods:

Current Week	1/25/2021	to	1/31/2021	(Monday-Sunday)
Prior Week	1/18/2021	to	1/24/2021	(Prior Week)
Last 4 Weeks	1/4/2021	to	1/31/2021	(28 Day Period)
Year to Date (YTD)	1/1/2021	to	1/31/2021	



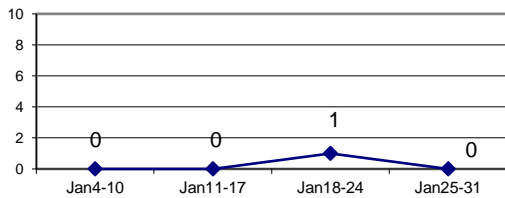
Each period is compared to the same period in the previous year.

DISTRICT 3 - HILL SOUTH

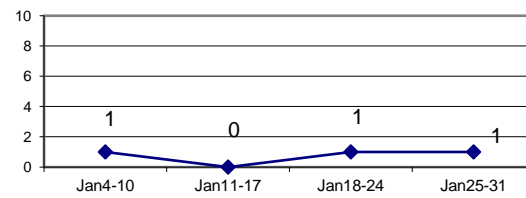
Incident Reports

	Week to Date			Prior Week		28 days			Year to Date		
	2021	2020	Cng	2021	Cng	2021	2020	Cng	2021	2020	Cng
VIOLENT CRIME:											
Murder Victims	1	0	--	0	--	1	0	--	1	0	--
Felony Sex. Assault	0	0	--	0	--	0	2	-100.0%	1	2	-50.0%
Robbery with Firearm	0	0	--	1	-100.0%	1	0	--	2	0	--
Other Robbery	0	0	--	0	--	0	0	--	0	0	--
Assault with Firearm Victims	0	0	--	0	--	0	1	-100.0%	0	1	-100.0%
Agg. Assault (NIBRS)	1	0	--	1	0.0%	3	6	-50.0%	3	6	-50.0%
Total:	2	0	--	2	0.0%	5	9	-44.4%	7	9	-22.2%
PROPERTY CRIME:											
Burglary	0	1	-100.0%	0	--	5	4	25.0%	3	6	-50.0%
MV Theft	3	1	200.0%	1	200.0%	8	6	33.3%	8	6	33.3%
Larceny from Vehicle	2	3	-33.3%	3	-33.3%	5	9	-44.4%	6	9	-33.3%
Other Larceny	2	7	-71.4%	2	0.0%	10	21	-52.4%	14	20	-30.0%
Total:	7	12	-41.7%	6	16.7%	28	40	-30.0%	31	41	-24.4%
OTHER CRIME:											
Simple Assault	0	3	-100.0%	0	--	2	7	-71.4%	3	15	-80.0%
Prostitution	0	0	--	0	--	0	0	--	0	0	--
Drugs & Narcotics	0	8	-100.0%	0	--	2	30	-93.3%	4	33	-87.9%
Vandalism	2	7	-71.4%	4	-50.0%	9	22	-59.1%	10	30	-66.7%
Intimidation/Threatening	1	4	-75.0%	3	-66.7%	10	11	-9.1%	12	14	-14.3%
Weapons Violation	0	0	--	0	--	0	4	-100.0%	0	3	-100.0%
Total:	3	22	-86.4%	7	-57.1%	23	74	-68.9%	29	95	-69.5%
Motor Vehicle Stops	26	41	-36.6%	47	-44.7%	127	135	-5.9%	128	159	-19.5%
Confirmed Shots Fired	1	0	--	0	--	1	2	-50.0%	3	2	50.0%

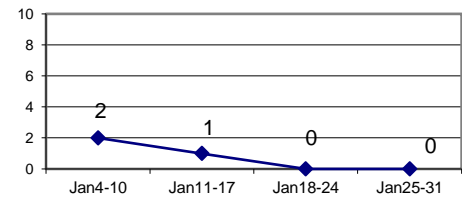
Robbery



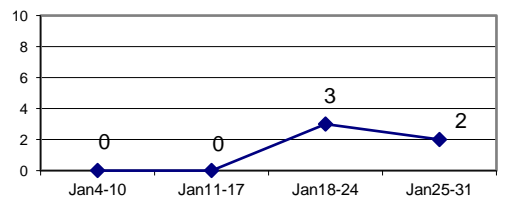
Agg. Assault (NIBRS)



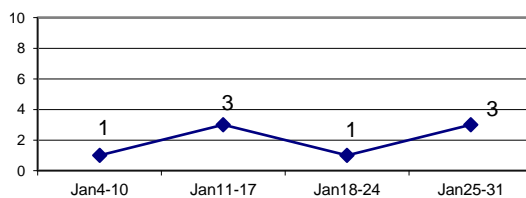
Burglary



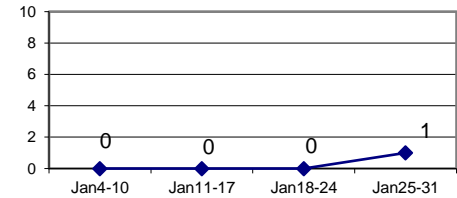
Larceny from Vehicle



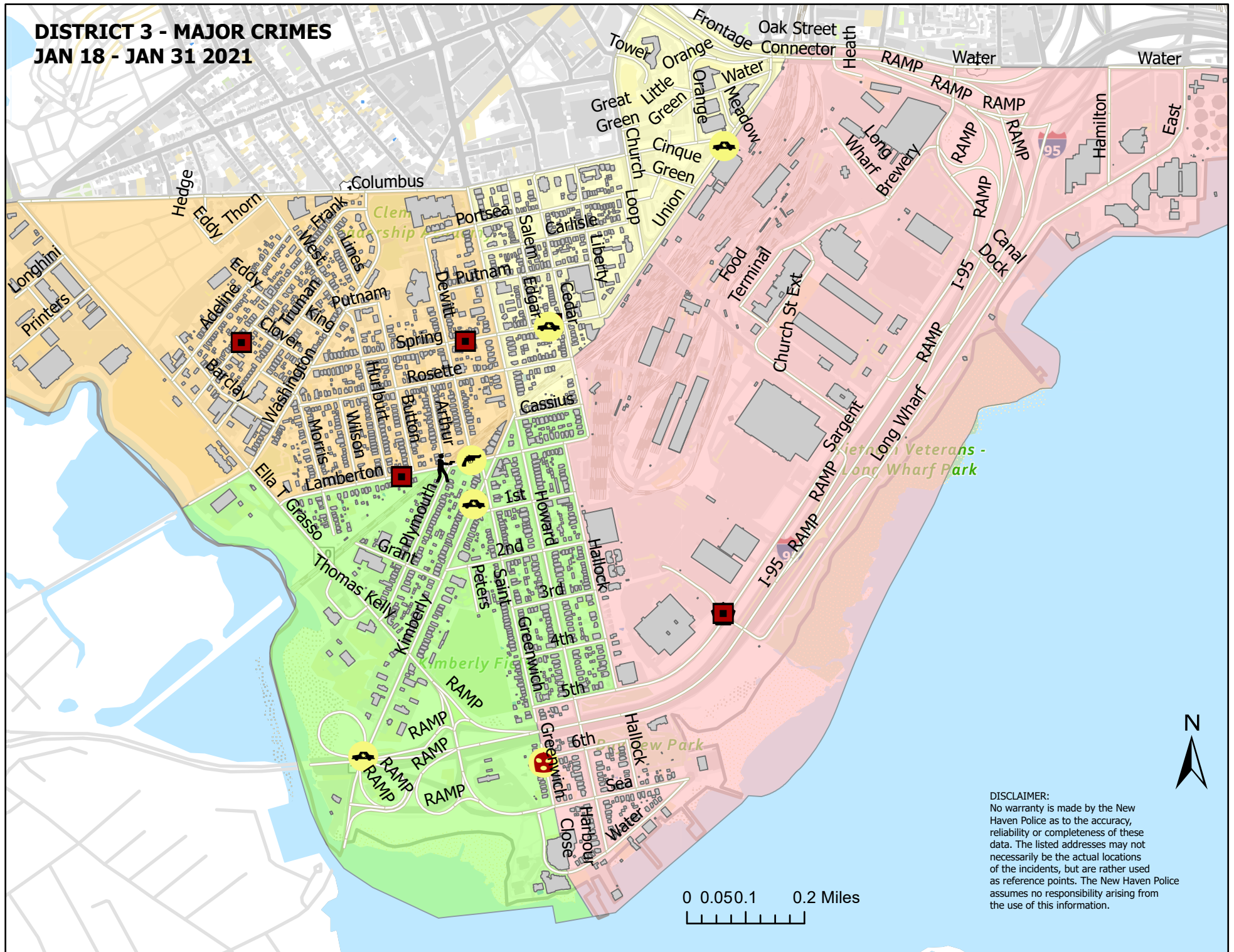
MV Theft



Confirmed Shots Fired



DISTRICT 3 - MAJOR CRIMES JAN 18 - JAN 31 2021



DISTRICT 3 - MAJOR CRIMES BETWEEN JAN 18 AND JAN 31 2021							
CASE#	CHRG_DESC	PREM_DESC	ADDRESS	DATE	TIME	DOW	DIST
21002411	AGGRAVATED ASSAULT	RESIDENCE/HOME	3 LONG WHARF DR, 714	1923	1/20/2021	WED	3
21002978	ASSAULT WITH A FIREARM	STREET/HIGHWAY/ALLEYWAY	LAMBERTON ST & ARTHUR ST	2037	1/25/2021	MON	3
21003069	FIREARM DISCHARGE (WEAPON LAW VIOLATIO	STREET/HIGHWAY/ALLEYWAY	73 LAMBERTON ST	1920	1/26/2021	TUE	3
21002096	LARCENY-FROM VEHICLE	RESIDENCE/HOME	116 LAMBERTON ST	1209	1/18/2021	MON	3
21002511	LARCENY-FROM VEHICLE	STREET/HIGHWAY/ALLEYWAY	160 FRANK ST	1644	1/21/2021	THU	3
21002795	LARCENY-FROM VEHICLE	STREET/HIGHWAY/ALLEYWAY	126 SPRING ST, 1FL	0935	1/24/2021	SUN	3
21002950	LARCENY-FROM VEHICLE	STREET/HIGHWAY/ALLEYWAY	63 SPRING ST, FL02	1610	1/25/2021	MON	3
21003639	LARCENY-FROM VEHICLE	STREET/HIGHWAY/ALLEYWAY	3 LONG WHARF DR, RM923	2144	1/30/2021	SAT	3
21002406	MOTOR VEHICLE THEFT (NH STEAL)	STREET/HIGHWAY/ALLEYWAY	79 KIMBERLY AVE	1808	1/20/2021	WED	3
21003003	MOTOR VEHICLE THEFT (NH STEAL)	STREET/HIGHWAY/ALLEYWAY	66 SPRING ST	0549	1/26/2021	TUE	3
21003117	MOTOR VEHICLE THEFT (NH STEAL)	OTHER/UNKNOWN	50 UNION AVE	1041	1/27/2021	WED	3
21003669	MOTOR VEHICLE THEFT (NH STEAL)	STREET/HIGHWAY/ALLEYWAY	255 KIMBERLY AVE	0805	1/31/2021	SUN	3
21002849	ROBBERY WITH A FIREARM	STREET/HIGHWAY/ALLEYWAY	124 GREENWICH AVE	2007	1/24/2021	SUN	3

WEEKLY CRIME / CFS COMPARISON REPORT

This report covers periods:

Current Week	1/25/2021	to	1/31/2021	(Monday-Sunday)
Prior Week	1/18/2021	to	1/24/2021	(Prior Week)
Last 4 Weeks	1/4/2021	to	1/31/2021	(28 Day Period)
Year to Date (YTD)	1/1/2021	to	1/31/2021	

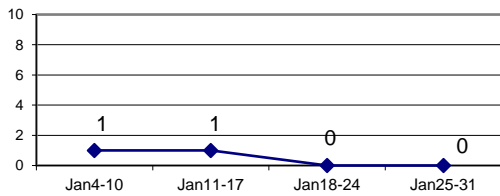


Each period is compared to the same period in the previous year.

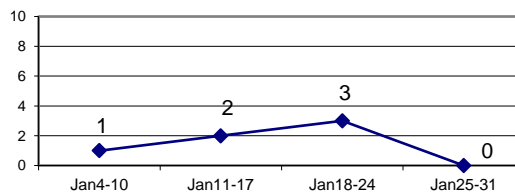
DISTRICT 4 - DWIGHT

	Week to Date			Prior Week		28 days			Year to Date		
	2021	2020	Cng	2021	Cng	2021	2020	Cng	2021	2020	Cng
VIOLENT CRIME:											
Murder Victims	0	0	--	0	--	2	0	--	2	0	--
Felony Sex. Assault	0	0	--	1	-100.0%	1	0	--	1	0	--
Robbery with Firearm	0	2	-100.0%	0	--	1	2	-50.0%	2	0	--
Other Robbery	0	1	-100.0%	0	--	1	3	-66.7%	0	4	-100.0%
Assault with Firearm Victims	0	0	--	1	-100.0%	4	0	--	4	0	--
Agg. Assault (NIBRS)	0	1	-100.0%	3	-100.0%	6	6	0.0%	5	6	-16.7%
Total:	0	4	-100.0%	5	-100.0%	15	11	36.4%	14	10	40.0%
PROPERTY CRIME:											
Burglary	0	0	--	1	-100.0%	1	1	0.0%	5	4	25.0%
MV Theft	2	1	100.0%	0	--	4	6	-33.3%	5	6	-16.7%
Larceny from Vehicle	0	2	-100.0%	5	-100.0%	7	5	40.0%	10	8	25.0%
Other Larceny	3	4	-25.0%	6	-50.0%	17	26	-34.6%	18	22	-18.2%
Total:	5	7	-28.6%	12	-58.3%	29	38	-23.7%	38	40	-5.0%
OTHER CRIME:											
Simple Assault	4	2	100.0%	3	33.3%	8	14	-42.9%	8	18	-55.6%
Prostitution	0	0	--	0	--	0	0	--	0	0	--
Drugs & Narcotics	1	2	-50.0%	1	0.0%	5	16	-68.8%	6	17	-64.7%
Vandalism	2	2	0.0%	6	-66.7%	12	18	-33.3%	15	22	-31.8%
Intimidation/Threatening	3	3	0.0%	2	50.0%	7	12	-41.7%	7	12	-41.7%
Weapons Violation	2	4	-50.0%	1	100.0%	6	10	-40.0%	6	5	20.0%
Total:	12	13	-7.7%	13	-7.7%	38	70	-45.7%	42	74	-43.2%
Motor Vehicle Stops	10	31	-67.7%	17	-41.2%	56	157	-64.3%	56	164	-65.9%
Confirmed Shots Fired	0	0	--	0	--	1	1	0.0%	1	1	0.0%

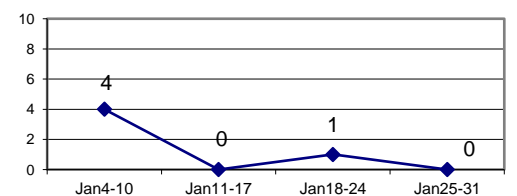
Robbery



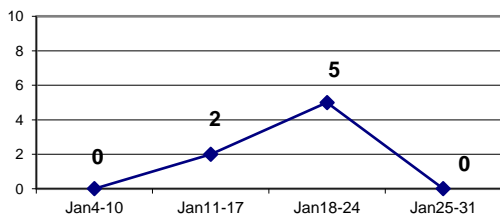
Agg. Assault (NIBRS)



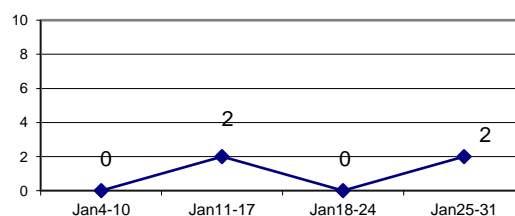
Burglary



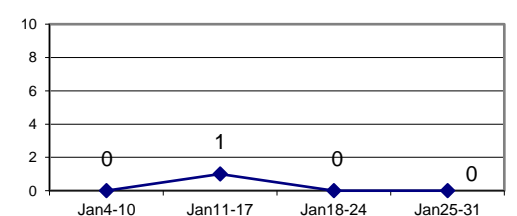
Larceny from Vehicle



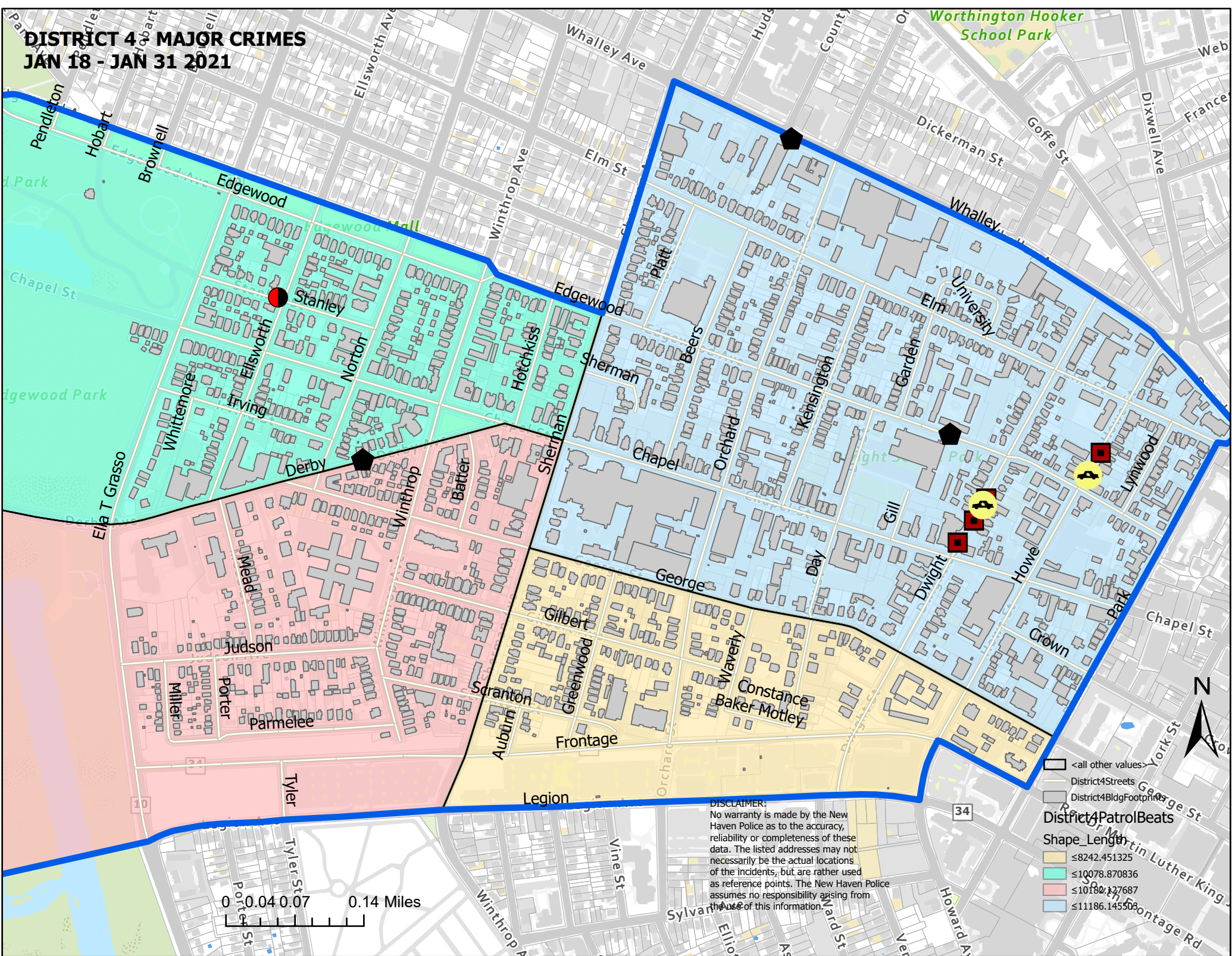
MV Theft



Confirmed Shots Fired



DISTRICT 4 MAJOR CRIMES JAN 18 - JAN 31 2021



Worthington Hooker
School Park

Edgewood Park
Chapel St
Edgewood Park

Light Park



DISCLAIMER:
No warranty is made by the New Haven Police as to the accuracy, reliability or completeness of these data. The listed addresses may not necessarily be the actual locations of the incidents, but are rather used as reference points. The New Haven Police assumes no responsibility arising from the use of this information.

- <all other values>
- District4Streets
- District4BldgFootprint
- District4PatrolBeats**
- Shape_Length**
- ≤8242.451325
- ≤10078.870836
- ≤10182.127687
- ≤11186.145508

0 0.04 0.07 0.14 Miles

DISTRICT 4 - MAJOR CRIMES BETWEEN JAN 18 AND JAN 31 2021							
CASE#	CHRG_DESC	PREM_DESC	ADDRESS	DATE	TIME	DOW	DIST
21002136	AGGRAVATED ASSAULT	PARKING LOT / GARAGE	226 WHALLEY AVE	1712	1/18/2021	MON	4
21002111	AGGRAVATED ASSAULT	RESIDENCE/HOME	69 DERBY AVE, FL03	1502	1/18/2021	MON	4
21002705	AGGRAVATED ASSAULT	PARKING LOT / GARAGE	115 EDGEWOOD AVE	1401	1/23/2021	SAT	4
21002560	BURGLARY-BREAKING & ENTER	RESIDENCE/HOME	47 STANLEY ST, FL02	0136	1/22/2021	FRI	4
21002425	LARCENY-FROM VEHICLE	STREET/HIGHWAY/ALLEYWAY	165 DWIGHT ST	0020	1/21/2021	THU	4
21002658	LARCENY-FROM VEHICLE	STREET/HIGHWAY/ALLEYWAY	103 HOWE ST, APT3	1936	1/22/2021	FRI	4
21002821	LARCENY-FROM VEHICLE	STREET/HIGHWAY/ALLEYWAY	150 DWIGHT ST	1803	1/24/2021	SUN	4
21002820	LARCENY-FROM VEHICLE	STREET/HIGHWAY/ALLEYWAY	175 DWIGHT ST	1629	1/24/2021	SUN	4
21002831	LARCENY-FROM VEHICLE	STREET/HIGHWAY/ALLEYWAY	179 DWIGHT ST, APT108	1736	1/24/2021	SUN	4
21002894	MOTOR VEHICLE THEFT (NH STE	STREET/HIGHWAY/ALLEYWAY	175 DWIGHT ST	0950	1/25/2021	MON	4
21002936	MOTOR VEHICLE THEFT (NH STE	STREET/HIGHWAY/ALLEYWAY	95 HOWE ST	1336	1/25/2021	MON	4

WEEKLY CRIME / CFS COMPARISON REPORT

This report covers periods:

Current Week	1/25/2021	to	1/31/2021	(Monday-Sunday)
Prior Week	1/18/2021	to	1/24/2021	(Prior Week)
Last 4 Weeks	1/4/2021	to	1/31/2021	(28 Day Period)
Year to Date (YTD)	1/1/2021	to	1/31/2021	



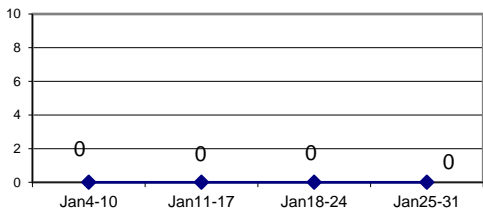
Each period is compared to the same period in the previous year.

DISTRICT 5 - HILL NORTH

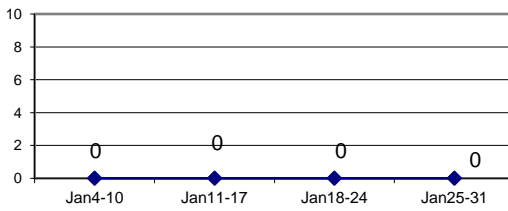
Incident Reports

	Week to Date			Prior Week		28 days			Year to Date		
	2021	2020	Cng	2021	Cng	2021	2020	Cng	2021	2020	Cng
VIOLENT CRIME:											
Murder Victims	0	0	--	0	--	0	0	--	0	0	--
Felony Sex. Assault	0	0	--	0	--	0	0	--	0	0	--
Robbery with Firearm	0	0	--	0	--	0	0	--	0	0	--
Other Robbery	0	0	--	0	--	0	1	-100.0%	0	1	-100.0%
Assault with Firearm Victims	0	0	--	0	--	0	0	--	0	0	--
Agg. Assault (NIBRS)	0	0	--	0	--	0	4	-100.0%	0	4	-100.0%
Total:	0	0	--	0	--	0	5	-100.0%	0	5	-100.0%
PROPERTY CRIME:											
Burglary	0	0	--	0	--	0	1	-100.0%	0	1	-100.0%
MV Theft	0	4	-100.0%	2	-100.0%	3	7	-57.1%	4	5	-20.0%
Larceny from Vehicle	2	3	-33.3%	1	100.0%	4	6	-33.3%	4	7	-42.9%
Other Larceny	2	1	100.0%	0	--	2	7	-71.4%	5	9	-44.4%
Total:	4	8	-50.0%	3	33.3%	9	21	-57.1%	13	22	-40.9%
OTHER CRIME:											
Simple Assault	0	1	-100.0%	1	-100.0%	5	10	-50.0%	7	13	-46.2%
Prostitution	0	0	--	0	--	0	0	--	0	0	--
Drugs & Narcotics	0	2	-100.0%	2	-100.0%	3	10	-70.0%	3	13	-76.9%
Vandalism	4	5	-20.0%	2	100.0%	9	11	-18.2%	9	12	-25.0%
Intimidation/Threatening	0	4	-100.0%	3	-100.0%	5	10	-50.0%	7	10	-30.0%
Weapons Violation	0	0	--	0	--	1	0	--	2	1	100.0%
Total:	4	12	-66.7%	8	-50.0%	23	41	-43.9%	28	49	-42.9%
Motor Vehicle Stops	36	83	-56.6%	18	100.0%	96	305	-68.5%	96	376	-74.5%
Confirmed Shots Fired	0	0	--	0	--	0	2	-100.0%	0	3	-100.0%

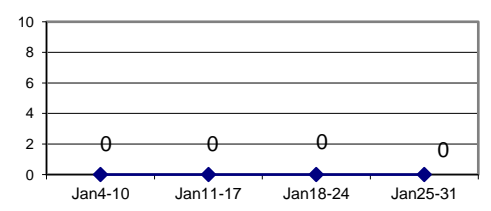
Robbery



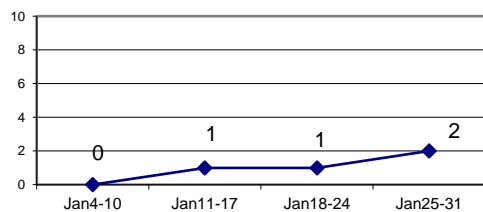
Agg. Assault (NIBRS)



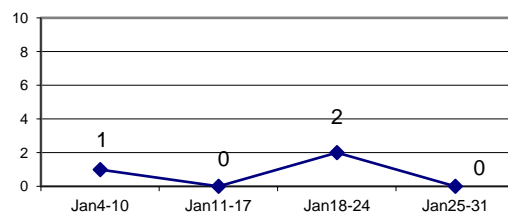
Burglary



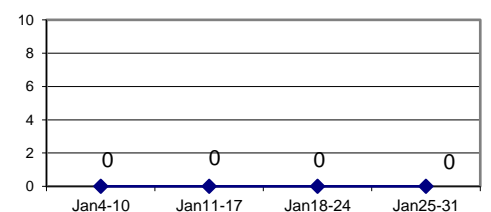
Larceny from Vehicle



MV Theft

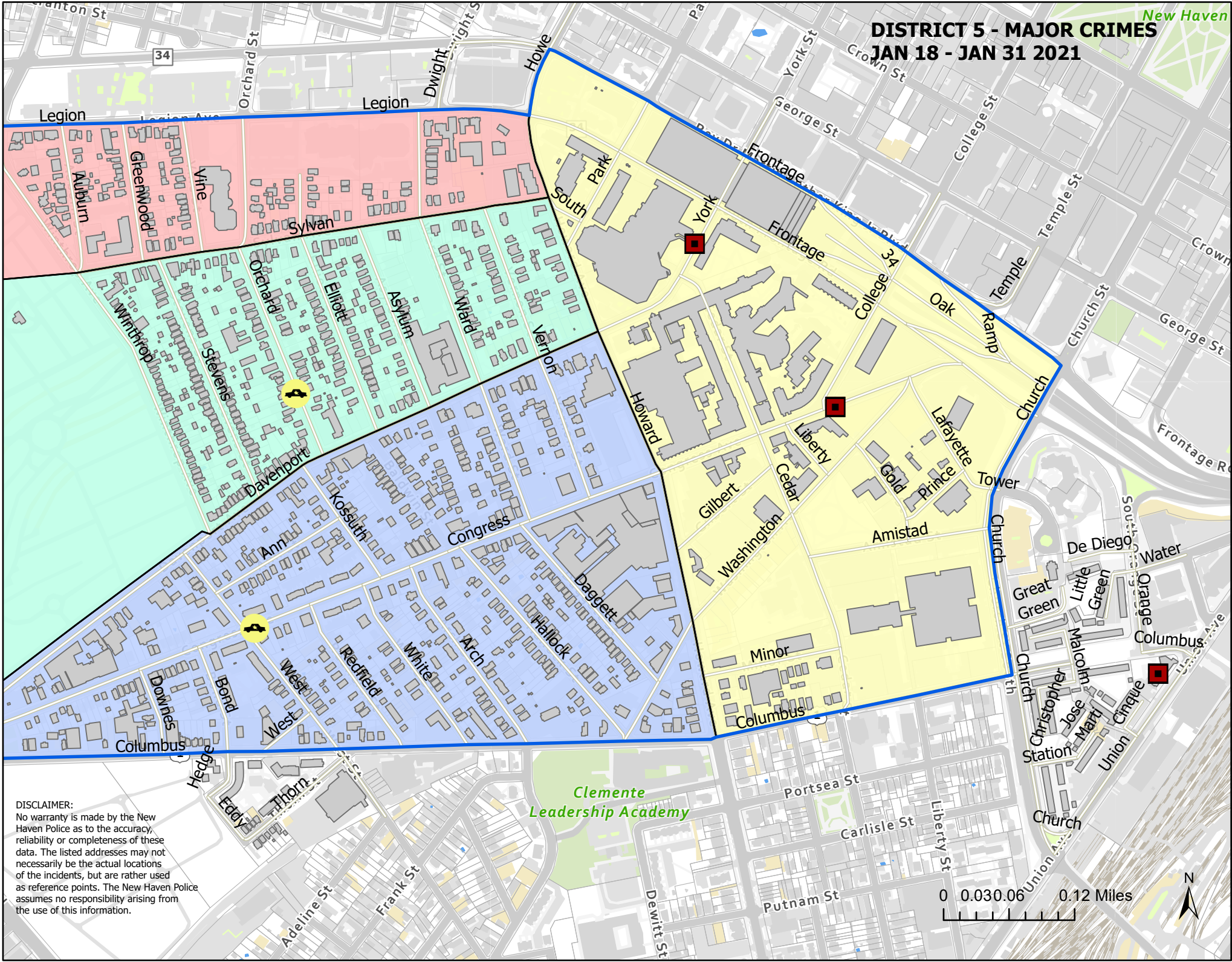


Confirmed Shots Fired



DISTRICT 5 - MAJOR CRIMES JAN 18 - JAN 31 2021

New Haven



DISCLAIMER:
No warranty is made by the New Haven Police as to the accuracy, reliability or completeness of these data. The listed addresses may not necessarily be the actual locations of the incidents, but are rather used as reference points. The New Haven Police assumes no responsibility arising from the use of this information.



DISTRICT 5 - MAJOR CRIMES BETWEEN JAN 18 AND JAN 31 2021							
CASE#	CHRG_DESC	PREM_DESC	ADDRESS	DATE	TIME	DOW	DIST
21002584	LARCENY-FROM VEHICLE	DRUG STORE/DR`S OFFICE/HOSPITA	20 YORK ST	1016	1/22/2021	FRI	5
21003221	LARCENY-FROM VEHICLE	PARKING LOT / GARAGE	49 UNION AVE	2325	1/27/2021	WED	5
21003407	LARCENY-FROM VEHICLE	DRUG STORE/DR`S OFFICE/HOSPITA	240 CONGRESS AVE, APT209	1020	1/29/2021	FRI	5
21002291	MOTOR VEHICLE THEFT (NH STEAL)	PARKING LOT / GARAGE	36 ORCHARD ST, FL02	1647	1/19/2021	TUE	5
21002185	MOTOR VEHICLE THEFT (NH STEAL)	STREET/HIGHWAY/ALLEYWAY	790 CONGRESS AVE	0459	1/19/2021	TUE	5

WEEKLY CRIME / CFS COMPARISON REPORT

This report covers periods:

Current Week 1/25/2021 to 1/31/2021 (Monday-Sunday)
Prior Week 1/18/2021 to 1/24/2021 (Prior Week)
Last 4 Weeks 1/4/2021 to 1/31/2021 (28 Day Period)
Year to Date (YTD) 1/1/2021 to 1/31/2021



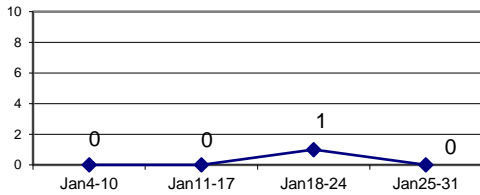
Each period is compared to the same period in the previous year.

DISTRICT 6 - DIXWELL

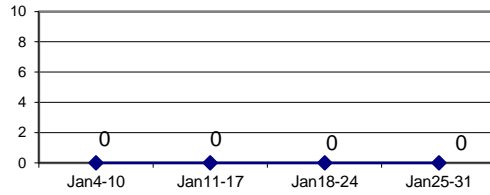
Incident Reports

	Week to Date			Prior Week		28 days			Year to Date		
	2021	2020	Cng	2021	Cng	2021	2020	Cng	2021	2020	Cng
VIOLENT CRIME:											
Murder Victims	0	0	--	0	--	0	0	--	0	0	--
Felony Sex. Assault	0	0	--	0	--	0	1	-100.0%	0	1	-100.0%
Robbery with Firearm	0	0	--	1	-100.0%	1	0	--	1	0	--
Other Robbery	0	0	--	0	--	0	1	-100.0%	0	1	-100.0%
Assault with Firearm Victims	0	0	--	0	--	0	0	--	0	0	--
Agg. Assault (NIBRS)	0	1	-100.0%	0	--	0	1	-100.0%	1	1	0.0%
Total:	0	1	-100.0%	1	-100.0%	1	3	-66.7%	2	3	-33.3%
PROPERTY CRIME:											
Burglary	0	0	--	0	--	1	0	--	1	0	--
MV Theft	1	1	0.0%	0	--	2	2	0.0%	3	2	50.0%
Larceny from Vehicle	0	0	--	0	--	0	3	-100.0%	0	3	-100.0%
Other Larceny	0	0	--	2	-100.0%	2	6	-66.7%	2	5	-60.0%
Total:	1	1	0.0%	2	-50.0%	5	11	-54.5%	6	10	-40.0%
OTHER CRIME:											
Simple Assault	1	0	--	0	--	1	1	0.0%	1	3	-66.7%
Prostitution	0	0	--	0	--	0	0	--	0	0	--
Drugs & Narcotics	0	0	--	0	--	0	1	-100.0%	0	1	-100.0%
Vandalism	0	0	--	0	--	0	3	-100.0%	1	6	-83.3%
Intimidation/Threatening	0	1	-100.0%	2	-100.0%	4	2	100.0%	4	1	300.0%
Weapons Violation	0	0	--	0	--	1	1	0.0%	1	1	0.0%
Total:	1	1	0.0%	2	-50.0%	6	8	-25.0%	7	12	-41.7%
Motor Vehicle Stops	1	4	-75.0%	3	-66.7%	6	18	-66.7%	6	19	-68.4%
Confirmed Shots Fired	0	0	--	0	--	1	0	--	2	0	--

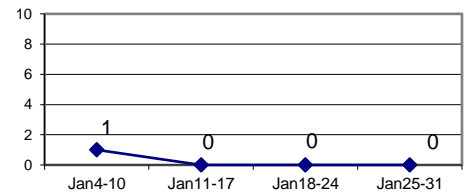
Robbery



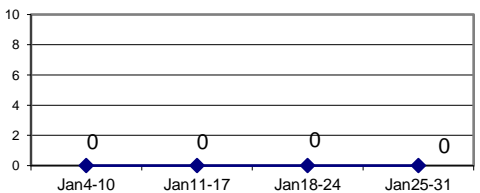
Agg. Assault (NIBRS)



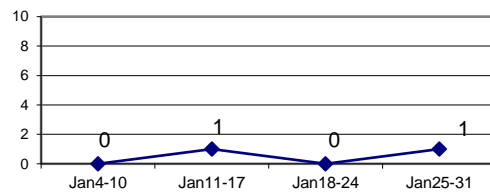
Burglary



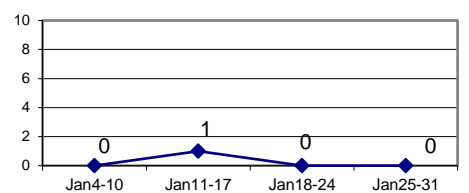
Larceny from Vehicle



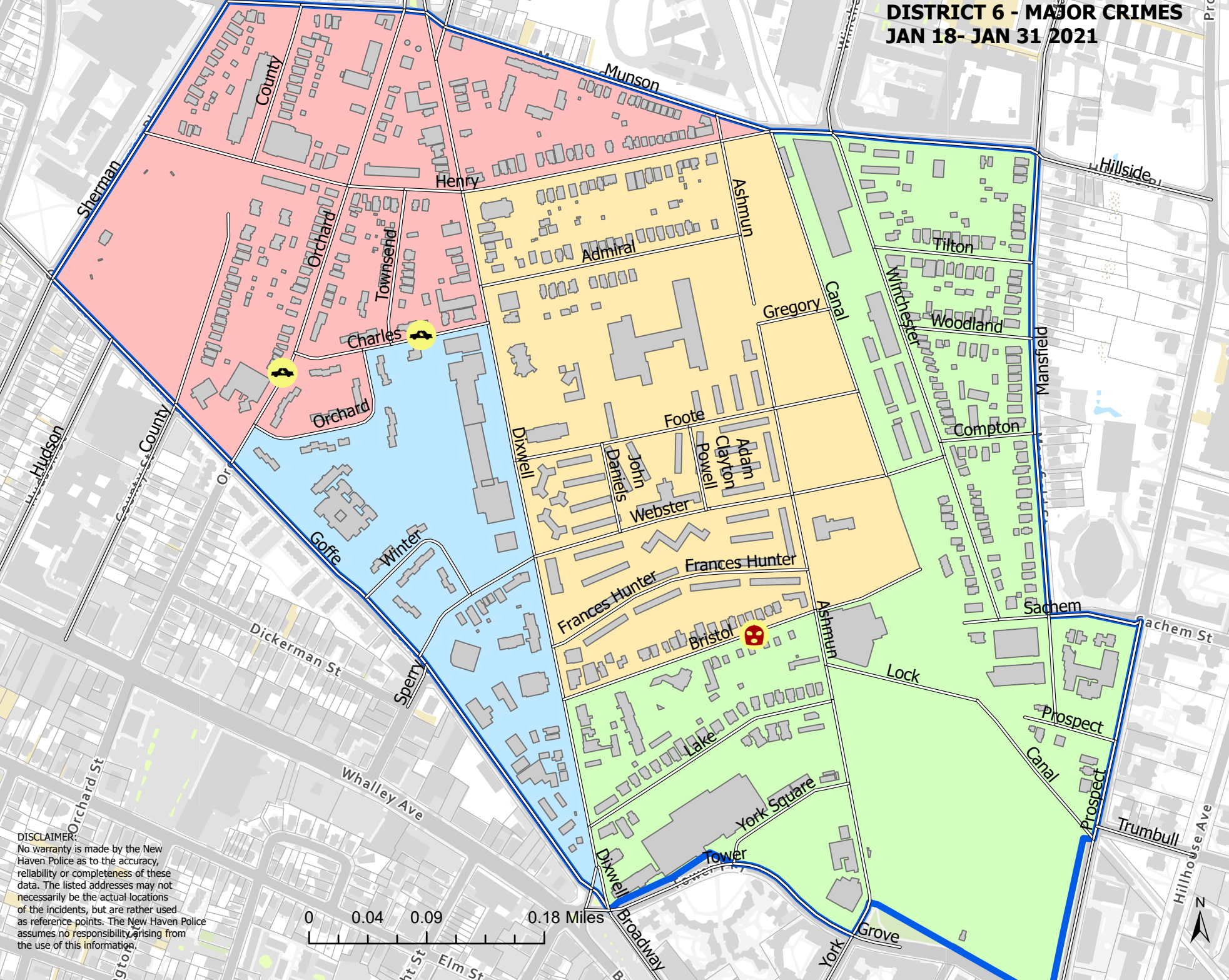
MV Theft



Confirmed Shots Fired



**DISTRICT 6 - MAJOR CRIMES
JAN 18- JAN 31 2021**



DISCLAIMER:
No warranty is made by the New Haven Police as to the accuracy, reliability or completeness of these data. The listed addresses may not necessarily be the actual locations of the incidents, but are rather used as reference points. The New Haven Police assumes no responsibility arising from the use of this information.

DISTRICT 6 - MAJOR CRIMES BETWEEN JAN 18 AND JAN 31 2021							
CASE#	CHRG_DESC	PREM_DESC	ADDRESS	DATE	TIME	DOW	DIST
21001970	MOTOR VEHICLE THEFT (NH STEAL)	STREET/HIGHWAY/ALLE	666 ORCHARD ST	0245	1/17/2021	SUN	6
21003262	MOTOR VEHICLE THEFT (NH STEAL)	STREET/HIGHWAY/ALLE	23 CHARLES ST	1057	1/28/2021	THU	6
21002402	ROBBERY WITH A FIREARM	STREET/HIGHWAY/ALLE	68 BRISTOL ST	1810	1/20/2021	WED	6

WEEKLY CRIME / CFS COMPARISON REPORT

This report covers periods:

Current Week	1/25/2021	to	1/31/2021	(Monday-Sunday)
Prior Week	1/18/2021	to	1/24/2021	(Prior Week)
Last 4 Weeks	1/4/2021	to	1/31/2021	(28 Day Period)
Year to Date (YTD)	1/1/2021	to	1/31/2021	

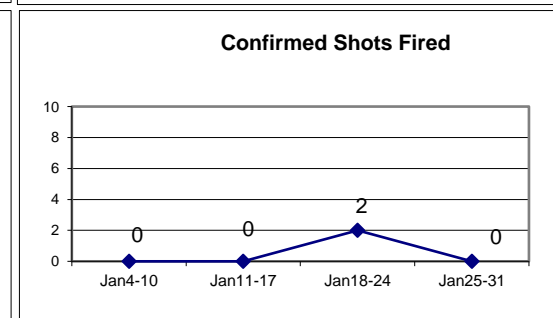
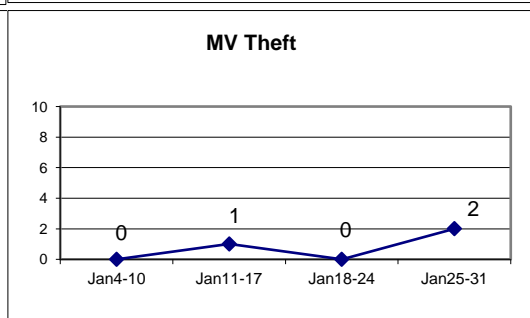
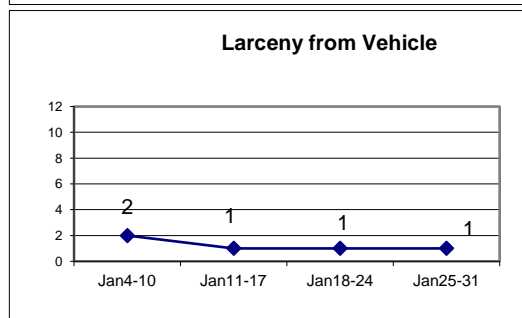
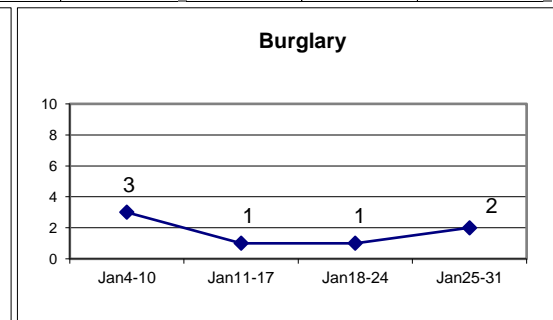
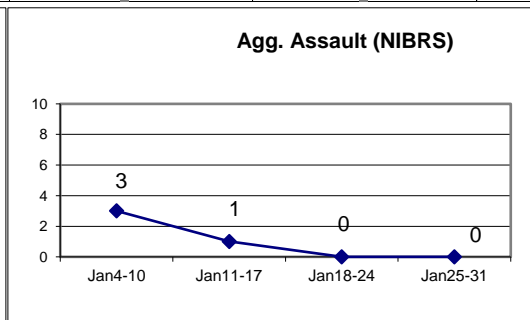
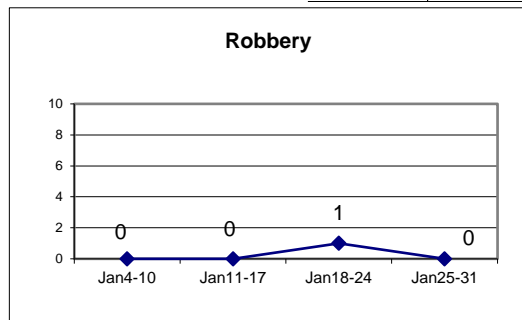


Each period is compared to the same period in the previous year.

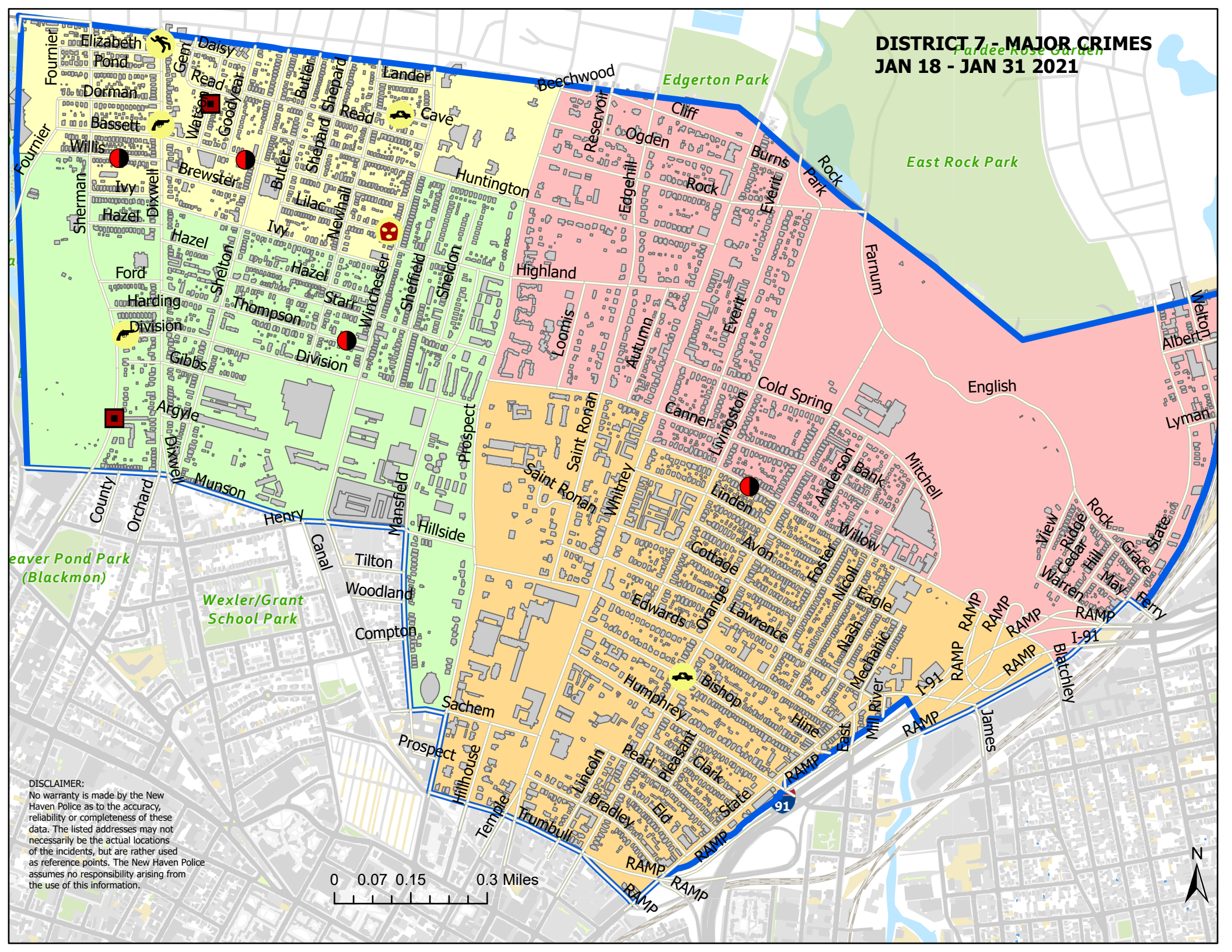
DISTRICT 7 - NEWHALLVILLE

Incident Reports

	Week to Date			Prior Week		28 days			Year to Date		
	2021	2020	Cng	2021	Cng	2021	2020	Cng	2021	2020	Cng
VIOLENT CRIME:											
Murder Victims	0	0	--	1	-100.0%	1	0	--	1	0	--
Felony Sex. Assault	0	0	--	0	--	0	0	--	0	0	--
Robbery with Firearm	0	1	-100.0%	1	-100.0%	1	2	-50.0%	1	1	0.0%
Other Robbery	0	0	--	0	--	0	6	-100.0%	0	6	-100.0%
Assault with Firearm Victims	0	0	--	0	--	3	1	200.0%	3	1	200.0%
Agg. Assault (NIBRS)	0	0	--	0	--	4	4	0.0%	4	4	0.0%
Total:	0	1	-100.0%	2	-100.0%	9	13	-30.8%	9	12	-25.0%
PROPERTY CRIME:											
Burglary	2	0	--	1	100.0%	5	7	-28.6%	9	8	12.5%
MV Theft	2	3	-33.3%	0	--	3	7	-57.1%	6	7	-14.3%
Larceny from Vehicle	1	8	-87.5%	1	0.0%	5	16	-68.8%	5	16	-68.8%
Other Larceny	2	3	-33.3%	4	-50.0%	26	21	23.8%	30	28	7.1%
Total:	7	14	-50.0%	6	16.7%	39	51	-23.5%	50	59	-15.3%
OTHER CRIME:											
Simple Assault	2	4	-50.0%	1	100.0%	4	13	-69.2%	5	15	-66.7%
Prostitution	0	0	--	0	--	0	0	--	0	0	--
Drugs & Narcotics	0	6	-100.0%	1	-100.0%	1	19	-94.7%	1	25	-96.0%
Vandalism	2	14	-85.7%	3	-33.3%	15	36	-58.3%	18	35	-48.6%
Intimidation/Threatening	3	8	-62.5%	7	-57.1%	21	19	10.5%	26	19	36.8%
Weapons Violation	0	2	-100.0%	1	-100.0%	3	7	-57.1%	3	4	-25.0%
Total:	7	34	-79.4%	13	-46.2%	44	94	-53.2%	53	98	-45.9%
Motor Vehicle Stops	24	78	-69.2%	20	20.0%	73	204	-64.2%	73	210	-65.2%
Confirmed Shots Fired	0	0	--	2	-100.0%	2	1	100.0%	3	1	200.0%



DISTRICT 7 - MAJOR CRIMES JAN 18 - JAN 31 2021



DISCLAIMER:
No warranty is made by the New Haven Police as to the accuracy, reliability or completeness of these data. The listed addresses may not necessarily be the actual locations of the incidents, but are rather used as reference points. The New Haven Police assumes no responsibility arising from the use of this information.

0 0.07 0.15 0.3 Miles



DISTRICT 7 - MAJOR CRIMES BETWEEN JAN 18 AND JAN 31 2021							
CASE#	CHRG_DESC	PREM_DESC	ADDRESS	DATE	TIME	DOW	DIST
21001969	BURGLARY-BREAKING & ENTERING	RESIDENCE/HOME	23 THOMPSON ST	0203	1/17/2021	SUN	7
21002319	BURGLARY-BREAKING & ENTERING	RESIDENCE/HOME	268 WILLOW ST	2032	1/19/2021	TUE	7
21003293	BURGLARY-BREAKING & ENTERING	RESIDENCE/HOME	154 BASSETT ST, FL01	1448	1/28/2021	THU	7
21003423	BURGLARY-BREAKING & ENTERING	RESIDENCE/HOME	40 WILLIS ST	1232	1/29/2021	FRI	7
21002339	FIREARM DISCHARGE (WEAPON LAW	STREET/HIGHWAY/ALLEYWAY	716 DIXWELL AVE	0321	1/20/2021	WED	7
21002761	FIREARM DISCHARGE (WEAPON LAW	STREET/HIGHWAY/ALLEYWAY	341 W DIVISION ST	1615	1/24/2021	SUN	7
21002567	LARCENY-FROM VEHICLE	RESIDENCE/HOME	43 WATSON ST, FL01	0648	1/22/2021	FRI	7
21003554	LARCENY-FROM VEHICLE	PARKING LOT / GARAGE	559 SHERMAN PKY, APT1	0725	1/30/2021	SAT	7
21003099	MOTOR VEHICLE THEFT (NH STEAL)	STREET/HIGHWAY/ALLEYWAY	29 CAVE ST	0902	1/27/2021	WED	7
21003237	MOTOR VEHICLE THEFT (NH STEAL)	STREET/HIGHWAY/ALLEYWAY	BISHOP ST & ORANGE ST	0000	1/28/2021	THU	7
21002109	MURDER & NON NEGLIGENT MANSLA	STREET/HIGHWAY/ALLEYWAY	794 DIXWELL AVE	1415	1/18/2021	MON	7
21002770	ROBBERY WITH A FIREARM	STREET/HIGHWAY/ALLEYWAY	13 LILAC ST	2354	1/23/2021	SAT	7

WEEKLY CRIME / CFS COMPARISON REPORT

This report covers periods:

Current Week	1/25/2021	to	1/31/2021	(Monday-Sunday)
Prior Week	1/18/2021	to	1/24/2021	(Prior Week)
Last 4 Weeks	1/4/2021	to	1/31/2021	(28 Day Period)
Year to Date (YTD)	1/1/2021	to	1/31/2021	

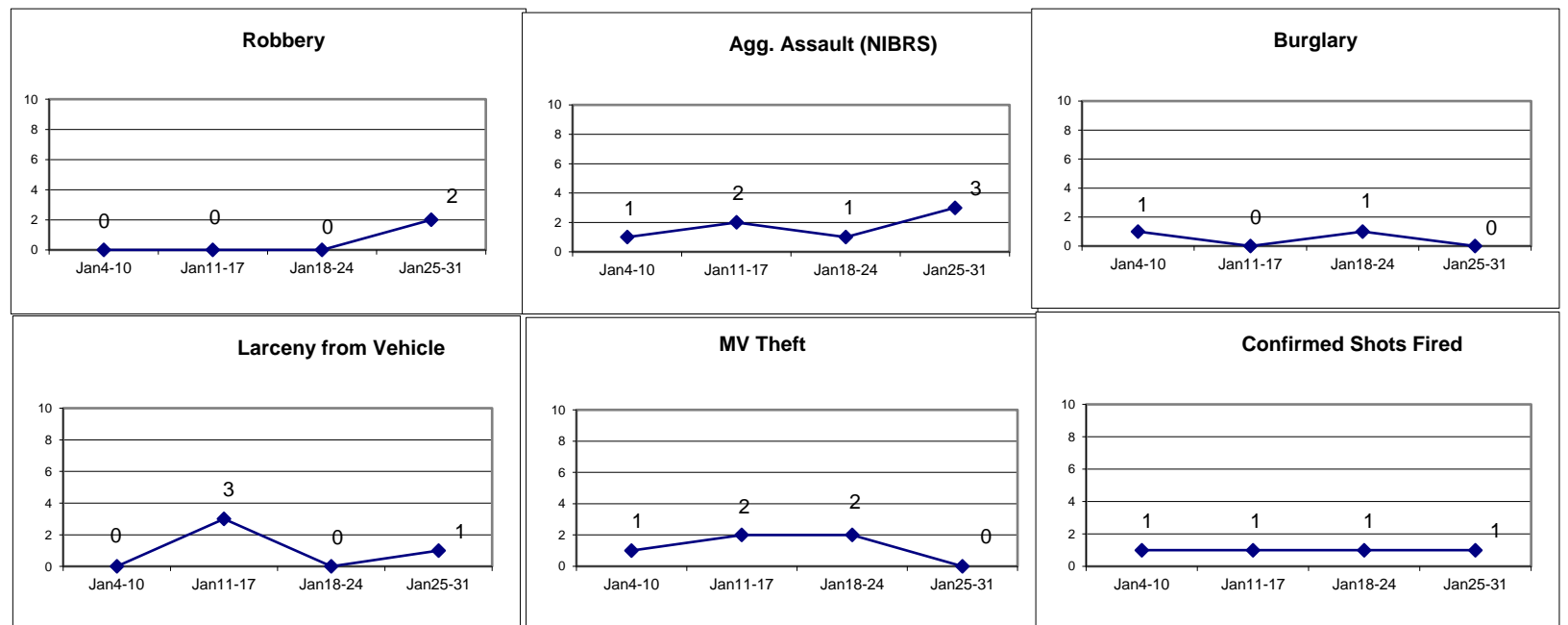


Each period is compared to the same period in the previous year.

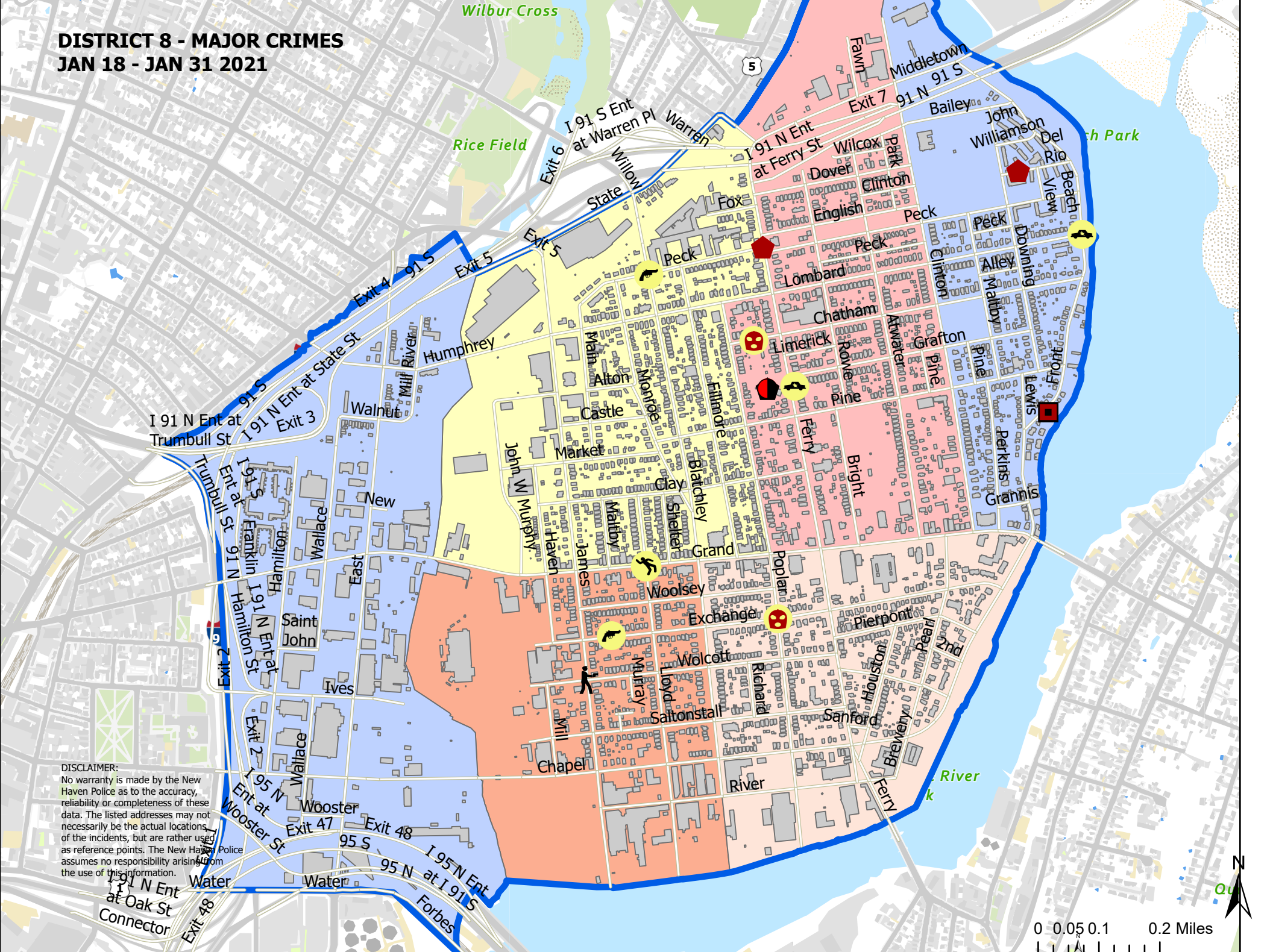
DISTRICT 8 - FAIR HAVEN

Incident Reports

	Week to Date			Prior Week		28 days			Year to Date		
	2021	2020	Cng	2021	Cng	2021	2020	Cng	2021	2020	Cng
VIOLENT CRIME:											
Murder Victims	0	0	--	0	--	1	0	--	1	0	--
Felony Sex. Assault	0	0	--	0	--	0	0	--	0	0	--
Robbery with Firearm	2	0	--	0	--	2	1	100.0%	2	1	100.0%
Other Robbery	0	0	--	0	--	0	5	-100.0%	0	5	-100.0%
Assault with Firearm Victims	1	0	--	0	--	4	0	--	4	0	--
Agg. Assault (NIBRS)	3	3	0.0%	1	200.0%	7	8	-12.5%	9	9	0.0%
Total:	6	3	100.0%	1	500.0%	14	14	0.0%	16	15	6.7%
PROPERTY CRIME:											
Burglary	0	1	-100.0%	1	-100.0%	4	10	-60.0%	2	11	-81.8%
MV Theft	0	2	-100.0%	2	-100.0%	5	12	-58.3%	9	12	-25.0%
Larceny from Vehicle	1	7	-85.7%	0	--	4	23	-82.6%	6	24	-75.0%
Other Larceny	2	3	-33.3%	5	-60.0%	17	22	-22.7%	20	18	11.1%
Total:	3	13	-76.9%	8	-62.5%	30	67	-55.2%	37	65	-43.1%
OTHER CRIME:											
Simple Assault	1	2	-50.0%	1	0.0%	4	17	-76.5%	4	30	-86.7%
Prostitution	0	0	--	0	--	0	0	--	0	0	--
Drugs & Narcotics	7	7	0.0%	3	133.3%	10	15	-33.3%	11	16	-31.3%
Vandalism	1	11	-90.9%	5	-80.0%	13	35	-62.9%	16	38	-57.9%
Intimidation/Threatening	4	2	100.0%	5	-20.0%	21	12	75.0%	24	13	84.6%
Weapons Violation	1	0	--	2	-50.0%	5	5	0.0%	4	5	-20.0%
Total:	14	22	-36.4%	16	-12.5%	53	84	-36.9%	59	102	-42.2%
Motor Vehicle Stops	43	29	48.3%	5	760.0%	70	85	-17.6%	72	93	-22.6%
Confirmed Shots Fired	1	0	--	1	0.0%	4	3	33.3%	7	3	133.3%



DISTRICT 8 - MAJOR CRIMES JAN 18 - JAN 31 2021



DISCLAIMER:
No warranty is made by the New Haven Police as to the accuracy, reliability or completeness of these data. The listed addresses may not necessarily be the actual locations of the incidents, but are rather used as reference points. The New Haven Police assumes no responsibility arising from the use of this information.

0 0.05 0.1 0.2 Miles

DISTRICT 8 - MAJOR CRIMES BETWEEN JAN 18 AND JAN 31 2021							
CASE#	CHRG_DESC	PREM_DESC	ADDRESS	DATE	TIME	DOW	DIST
21002707	AGGRAVATED ASSAULT	PARKING LOT / GARAGE	480 FERRY ST	1414	1/23/2021	SAT	8
21002873	ASSAULT WITH A FIREARM	RESIDENCE/HOME	127 JAMES ST, APT2A	0113	1/25/2021	MON	8
21002707	BURGLARY-BREAKING & ENTERING	RESIDENCE/HOME	480 FERRY ST	1414	1/23/2021	SAT	8
21002867	FIREARM DISCHARGE (WEAPON LOADED)	STREET/HIGHWAY/ALLEYWAY	PECK ST & BLATCHLEY AVE	2257	1/24/2021	SUN	8
21003043	FIREARM DISCHARGE (WEAPON LOADED)	STREET/HIGHWAY/ALLEYWAY	329 EXCHANGE ST	1606	1/26/2021	TUE	8
21003040	INTIMIDATION WITH A WEAPON	STREET/HIGHWAY/ALLEYWAY	604 FERRY ST	1605	1/26/2021	TUE	8
21003627	INTIMIDATION WITH A WEAPON	RESIDENCE/HOME	24 DEL RIO DR	1945	1/30/2021	SAT	8
21003291	LARCENY-FROM VEHICLE	RESIDENCE/HOME	255 FRONT ST	1452	1/28/2021	THU	8
21002187	MOTOR VEHICLE THEFT (NH STEALING)	STREET/HIGHWAY/ALLEYWAY	FRONT ST & LOMBARD ST	0558	1/19/2021	TUE	8
21002365	MOTOR VEHICLE THEFT (NH STEALING)	SERVICE/GAS STATION	477 FERRY ST	1206	1/20/2021	WED	8
21001944	MURDER & NON NEGLIGENT MANSLAUGHTER	STREET/HIGHWAY/ALLEYWAY	340 GRAND AVE	0236	1/17/2021	SUN	8
21002985	ROBBERY WITH A FIREARM	STREET/HIGHWAY/ALLEYWAY	POPLAR ST & EXCHANGE ST	2224	1/25/2021	MON	8
21003521	ROBBERY WITH A FIREARM	STREET/HIGHWAY/ALLEYWAY	258 CHATHAM ST	2144	1/29/2021	FRI	8

This report covers periods:

Current Week	1/25/2021	to	1/31/2021	(Monday-Sunday)
Prior Week	1/18/2021	to	1/24/2021	(Prior Week)
Last 4 Weeks	1/4/2021	to	1/31/2021	(28 Day Period)
Year to Date (YTD)	1/1/2021	to	1/31/2021	

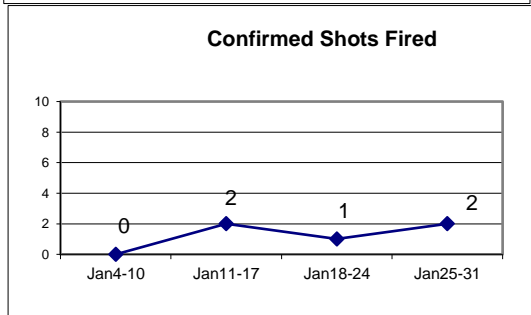
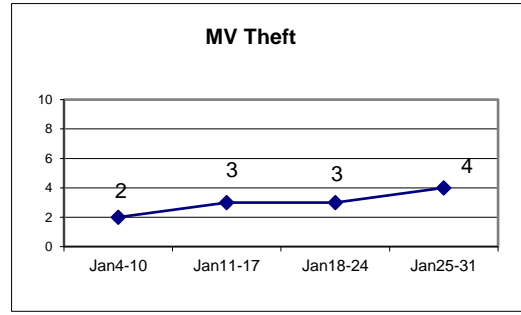
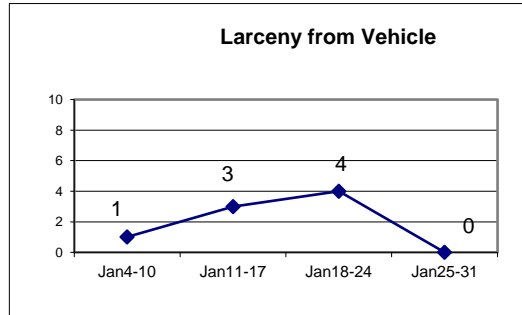
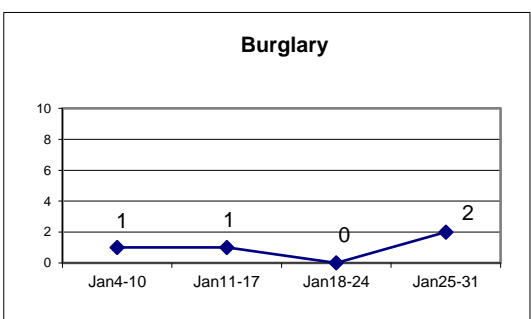
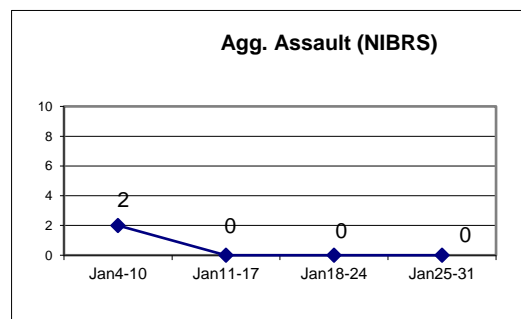
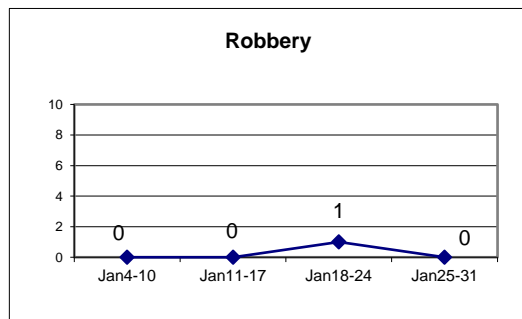


Each period is compared to the same period in the previous year.

DISTRICT 9 - EAST SHORE

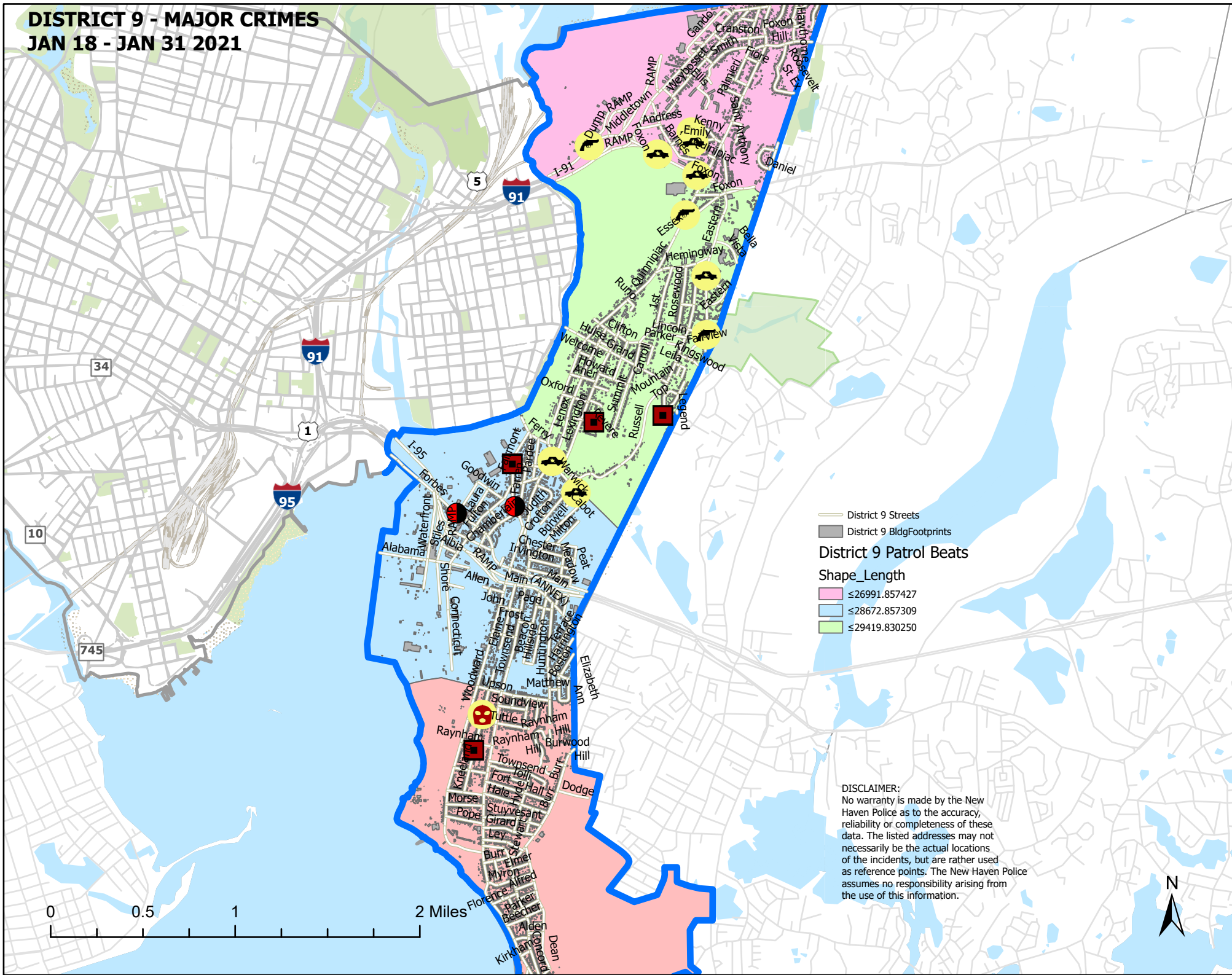
Incident Reports

	Week to Date			Prior Week		28 days			Year to Date		
	2021	2020	Cng	2021	Cng	2021	2020	Cng	2021	2020	Cng
VIOLENT CRIME:											
Murder Victims	0	0	--	0	--	0	0	--	0	0	--
Felony Sex. Assault	0	0	--	0	--	0	0	--	0	0	--
Robbery with Firearm	0	1	-100.0%	1	-100.0%	1	2	-50.0%	1	2	-50.0%
Other Robbery	0	1	-100.0%	0	--	0	2	-100.0%	0	2	-100.0%
Assault with Firearm Victims	0	0	--	0	--	0	1	-100.0%	0	1	-100.0%
Agg. Assault (NIBRS)	0	0	--	0	--	2	3	-33.3%	3	3	0.0%
Total:	0	2	-100.0%	1	-100.0%	3	8	-62.5%	4	8	-50.0%
PROPERTY CRIME:											
Burglary	2	2	0.0%	0	--	6	5	20.0%	4	7	-42.9%
MV Theft	4	0	--	3	33.3%	12	3	300.0%	14	6	133.3%
Larceny from Vehicle	0	3	-100.0%	4	-100.0%	8	13	-38.5%	10	12	-16.7%
Other Larceny	6	10	-40.0%	9	-33.3%	39	45	-13.3%	49	42	16.7%
Total:	12	15	-20.0%	16	-25.0%	65	66	-1.5%	77	67	14.9%
OTHER CRIME:											
Simple Assault	0	4	-100.0%	0	--	5	13	-61.5%	6	17	-64.7%
Prostitution	0	0	--	0	--	0	0	--	0	0	--
Drugs & Narcotics	1	2	-50.0%	0	--	1	9	-88.9%	1	8	-87.5%
Vandalism	3	4	-25.0%	5	-40.0%	12	18	-33.3%	16	23	-30.4%
Intimidation/Threatening	3	5	-40.0%	7	-57.1%	21	14	50.0%	25	14	78.6%
Weapons Violation	2	1	100.0%	0	--	4	8	-50.0%	4	4	0.0%
Total:	9	16	-43.8%	12	-25.0%	43	62	-30.6%	52	66	-21.2%
Motor Vehicle Stops	75	29	158.6%	9	733.3%	152	131	16.0%	156	127	22.8%
Confirmed Shots Fired	2	0	--	1	100.0%	5	0	--	6	0	--



DISTRICT 9 - MAJOR CRIMES

JAN 18 - JAN 31 2021



District 9 Streets

District 9 BldgFootprints

District 9 Patrol Beats


Shape_Length

≤26991.857427

≤28672.857309

≤29419.830250

DISCLAIMER:
 No warranty is made by the New Haven Police as to the accuracy, reliability or completeness of these data. The listed addresses may not necessarily be the actual locations of the incidents, but are rather used as reference points. The New Haven Police assumes no responsibility arising from the use of this information.



DISTRICT 9 - MAJOR CRIMES BETWEEN JAN 18 AND JAN 31 2021							
CASE#	CHRG_DESC	PREM_DESC	ADDRESS	DATE	TIME	DOW	DIST
21002993	BURGLARY-BREAKING & ENTERING	RESTAURANT	189 FORBES AVE	2339	1/25/2021	MON	9
21003507	BURGLARY-BREAKING & ENTERING	RESIDENCE/HOME	72 FAIRMONT AVE, APT115B	1948	1/29/2021	FRI	9
21002583	FIREARM DISCHARGE (WEAPON LAW)	STREET/HIGHWAY/ALLEYWAY	MIDDLETOWN AVE & DUMP RD	1013	1/22/2021	FRI	9
21003632	FIREARM DISCHARGE (WEAPON LAW)	STREET/HIGHWAY/ALLEYWAY	CLIFTON ST & EASTERN ST	2043	1/30/2021	SAT	9
21003363	FIREARM DISCHARGE (WEAPON LAW)	STREET/HIGHWAY/ALLEYWAY	1134 QUINNIPIAC AVE	2057	1/28/2021	THU	9
21001972	LARCENY-FROM VEHICLE	RESIDENCE/HOME	114 KNEELAND RD	0305	1/17/2021	SUN	9
21002095	LARCENY-FROM VEHICLE	STREET/HIGHWAY/ALLEYWAY	196 FAIRMONT AVE	1158	1/18/2021	MON	9
21002219	LARCENY-FROM VEHICLE	RESIDENCE/HOME	4 WARWICK ST, APT20	1116	1/19/2021	TUE	9
21002357	LARCENY-FROM VEHICLE	RESIDENCE/HOME	76 REVERE ST, FL02	1100	1/20/2021	WED	9
21002637	LARCENY-FROM VEHICLE	RESIDENCE/HOME	82 HIGHVIEW LN	1754	1/22/2021	FRI	9
21002110	MOTOR VEHICLE THEFT (NH STEAL)	SERVICE/GAS STATION	125 FOXON BLVD	1543	1/18/2021	MON	9
21002566	MOTOR VEHICLE THEFT (NH STEAL)	STREET/HIGHWAY/ALLEYWAY	62 KENNY DR	0632	1/22/2021	FRI	9
21002822	MOTOR VEHICLE THEFT (NH STEAL)	RESIDENCE/HOME	40 EMILY RD	1624	1/24/2021	SUN	9
21002893	MOTOR VEHICLE THEFT (NH STEAL)	RESIDENCE/HOME	4 WARWICK ST, APT19	0758	1/25/2021	MON	9
21003018	MOTOR VEHICLE THEFT (NH STEAL)	PARKING LOT / GARAGE	315 EASTERN ST, D1003	1021	1/26/2021	TUE	9
21003385	MOTOR VEHICLE THEFT (NH STEAL)	RESIDENCE/HOME	99 WARWICK ST	0503	1/29/2021	FRI	9
21003675	MOTOR VEHICLE THEFT (NH STEAL)	RESIDENCE/HOME	315 FOXON BLVD	0940	1/31/2021	SUN	9
21002687	ROBBERY WITH A FIREARM	STREET/HIGHWAY/ALLEYWAY	228 KNEELAND RD	0720	1/23/2021	SAT	9

WEEKLY CRIME / CFS COMPARISON REPORT

This report covers periods:

Current Week	1/25/2021	to	1/31/2021	(Monday-Sunday)
Prior Week	1/18/2021	to	1/24/2021	(Prior Week)
Last 4 Weeks	1/4/2021	to	1/31/2021	(28 Day Period)
Year to Date (YTD)	1/1/2021	to	1/31/2021	



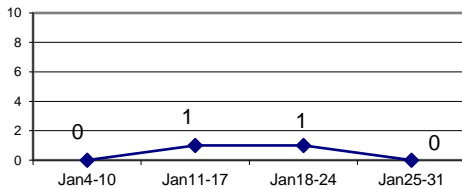
Each period is compared to the same period in the previous year.

DISTRICT 10 - BEAVER HILL

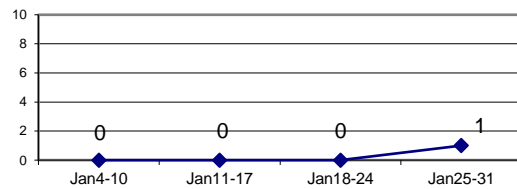
Incident Reports

	Week to Date			Prior Week		28 days			Year to Date		
	2021	2020	Cng	2021	Cng	2021	2020	Cng	2021	2020	Cng
VIOLENT CRIME:											
Murder Victims	0	0	--	0	--	0	0	--	0	0	--
Felony Sex. Assault	0	0	--	0	--	0	0	--	0	0	--
Robbery with Firearm	0	0	--	1	-100.0%	2	2	0.0%	3	1	200.0%
Other Robbery	0	1	-100.0%	0	--	0	3	-100.0%	0	4	-100.0%
Assault with Firearm Victims	1	0	--	0	--	1	0	--	1	0	--
Agg. Assault (NIBRS)	1	1	0.0%	0	--	1	4	-75.0%	2	3	-33.3%
Total:	2	2	0.0%	1	100.0%	4	9	-55.6%	6	8	-25.0%
PROPERTY CRIME:											
Burglary	0	0	--	0	--	8	4	100.0%	3	4	-25.0%
MV Theft	0	3	-100.0%	0	--	3	10	-70.0%	6	10	-40.0%
Larceny from Vehicle	0	0	--	2	-100.0%	4	4	0.0%	4	4	0.0%
Other Larceny	0	3	-100.0%	4	-100.0%	13	17	-23.5%	14	20	-30.0%
Total:	0	6	-100.0%	6	-100.0%	28	35	-20.0%	27	38	-28.9%
OTHER CRIME:											
Simple Assault	1	2	-50.0%	1	0.0%	3	7	-57.1%	4	10	-60.0%
Prostitution	0	0	--	0	--	0	0	--	0	0	--
Drugs & Narcotics	2	3	-33.3%	0	--	2	6	-66.7%	2	6	-66.7%
Vandalism	1	4	-75.0%	4	-75.0%	7	15	-53.3%	9	14	-35.7%
Intimidation/Threatening	1	1	0.0%	4	-75.0%	9	7	28.6%	12	8	50.0%
Weapons Violation	0	0	--	0	--	1	1	0.0%	1	1	0.0%
Total:	5	10	-50.0%	9	-44.4%	22	36	-38.9%	28	39	-28.2%
Motor Vehicle Stops	20	39	-48.7%	25	-20.0%	117	178	-34.3%	118	179	-34.1%
Confirmed Shots Fired	2	0	--	1	100.0%	6	1	500.0%	6	1	500.0%

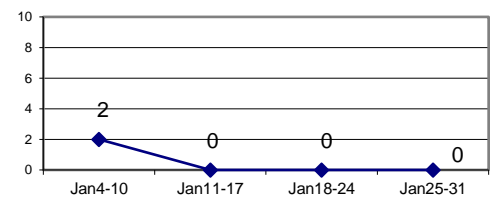
Robbery



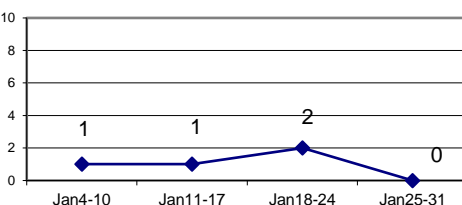
Agg. Assault (NIBRS)



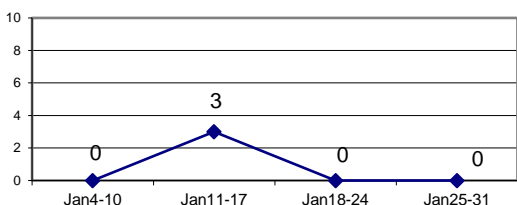
Burglary



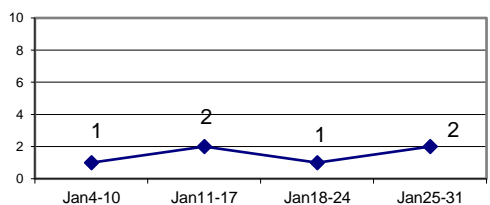
Larceny from Vehicle



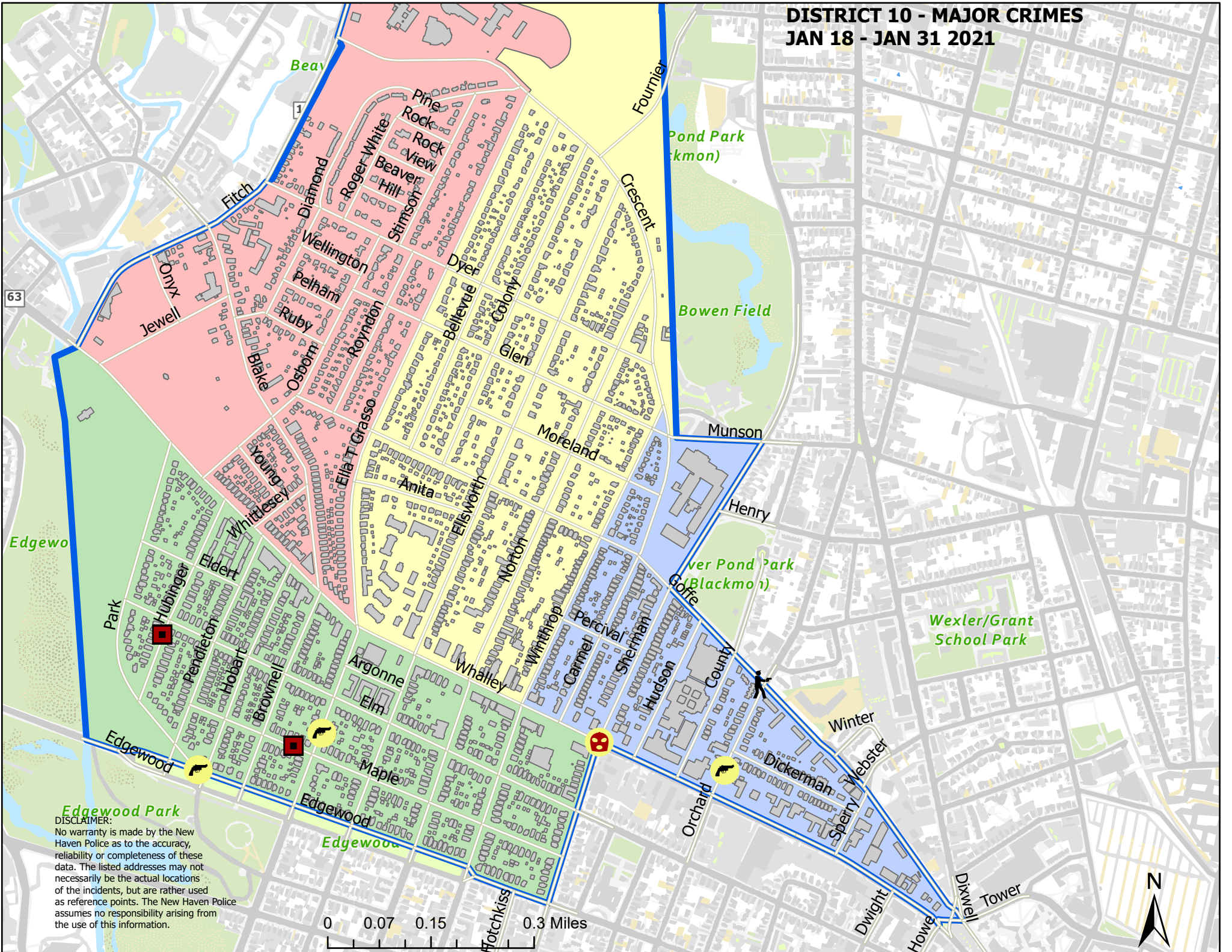
MV Theft



Confirmed Shots Fired



DISTRICT 10 - MAJOR CRIMES JAN 18 - JAN 31 2021



63

Edgewood

Edgewood Park
DISCLAIMER:
No warranty is made by the New Haven Police as to the accuracy, reliability or completeness of these data. The listed addresses may not necessarily be the actual locations of the incidents, but are rather used as reference points. The New Haven Police assumes no responsibility arising from the use of this information.

0 0.07 0.15 0.3 Miles



		DISTRICT 10 - MAJOR CRIMES BETWEEN JAN 18 AND JAN 31 2021			
--	--	------------------------------------------------------------------	--	--	--

CASE#	CHRG_DESC	PREM_DESC	ADDRESS	DATE	TIME	DOW	DIST
21003368	ASSAULT WITH A FIREARM	STREET/HIGHWAY/ALLEYWAY	244 GOFFE ST	2222	1/28/2021	THU	10
21002148	FIREARM DISCHARGE (WEAPON LAW V	STREET/HIGHWAY/ALLEYWAY	1397 ELLA T GRASSO BLVD	1823	1/18/2021	MON	10
21003081	FIREARM DISCHARGE (WEAPON LAW V	STREET/HIGHWAY/ALLEYWAY	1 W PARK AVE	2142	1/26/2021	TUE	10
21003158	FIREARM DISCHARGE (WEAPON LAW V	STREET/HIGHWAY/ALLEYWAY	543 ORCHARD ST	1545	1/27/2021	WED	10
21002114	LARCENY-FROM VEHICLE	STREET/HIGHWAY/ALLEYWAY	193 MAPLE ST, UNIT02	1238	1/18/2021	MON	10
21002067	LARCENY-FROM VEHICLE	STREET/HIGHWAY/ALLEYWAY	50 HUBINGER ST	0955	1/18/2021	MON	10
21002674	ROBBERY WITH A FIREARM	STREET/HIGHWAY/ALLEYWAY	SHERMAN AVE & WHALLE	0159	1/23/2021	SAT	10