

**WEEKLY CRIME / CFS COMPARISON REPORT**

This report covers periods:

Current Week	2/22/2021	to	2/28/2021	(Monday-Sunday)
Prior Week	2/15/2021	to	2/21/2021	(Prior Week)
Last 4 Weeks	2/1/2021	to	2/28/2021	(28 Day Period)
Year to Date (YTD)	1/1/2021	to	2/28/2021	



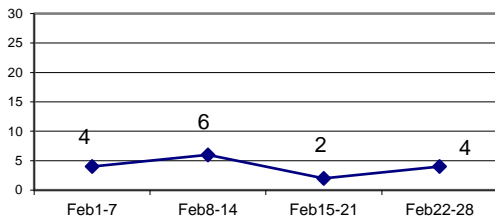
Each period is compared to the same period in the previous year.

**Citywide**

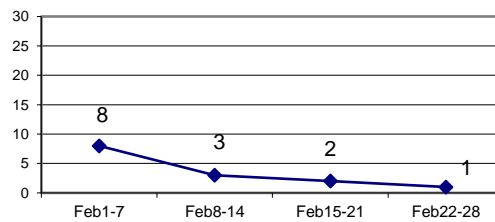
**Incident Reports**

	Week to Date			Prior Week		28 days			Year to Date		
	2021	2020	Cng	2021	Cng	2021	2020	Cng	2021	2020	Cng
<b>VIOLENT CRIME:</b>											
Murder Victims	0	0	--	1	-100.0%	2	1	100.0%	7	1	600.0%
Felony Sex. Assault	0	2	-100.0%	0	--	0	4	-100.0%	3	5	-40.0%
Robbery with Firearm	3	3	0.0%	1	200.0%	11	7	57.1%	25	17	47.1%
Other Robbery	1	4	-75.0%	1	0.0%	5	15	-66.7%	6	42	-85.7%
Assault with Firearm Victims	0	0	--	1	-100.0%	2	4	-50.0%	13	7	85.7%
Agg. Assault (NIBRS)	1	6	-83.3%	2	-50.0%	14	16	-12.5%	44	60	-26.7%
<b>Total:</b>	<b>5</b>	<b>15</b>	<b>-66.7%</b>	<b>6</b>	<b>-16.7%</b>	<b>34</b>	<b>47</b>	<b>-27.7%</b>	<b>98</b>	<b>132</b>	<b>-25.8%</b>
<b>PROPERTY CRIME:</b>											
Burglary	16	11	45.5%	12	33.3%	42	36	16.7%	79	85	-7.1%
MV Theft	8	13	-38.5%	4	100.0%	33	54	-38.9%	115	134	-14.2%
Larceny from Vehicle	13	15	-13.3%	8	62.5%	30	69	-56.5%	84	173	-51.4%
Other Larceny	44	43	2.3%	52	-15.4%	188	189	-0.5%	378	414	-8.7%
<b>Total:</b>	<b>81</b>	<b>82</b>	<b>-1.2%</b>	<b>76</b>	<b>6.6%</b>	<b>293</b>	<b>348</b>	<b>-15.8%</b>	<b>656</b>	<b>806</b>	<b>-18.6%</b>
<b>OTHER CRIME:</b>											
Simple Assault	9	20	-55.0%	9	0.0%	32	64	-50.0%	84	207	-59.4%
Prostitution	0	0	--	0	--	0	0	--	0	0	--
Drugs & Narcotics	10	28	-64.3%	6	66.7%	39	117	-66.7%	92	241	-61.8%
Vandalism	26	40	-35.0%	16	62.5%	81	174	-53.4%	202	407	-50.4%
Intimidation/Threatening-no	41	28	46.4%	21	95.2%	118	121	-2.5%	261	232	12.5%
Weapons Violation	6	10	-40.0%	3	100.0%	12	46	-73.9%	40	77	-48.1%
<b>Total:</b>	<b>92</b>	<b>126</b>	<b>-27.0%</b>	<b>55</b>	<b>67.3%</b>	<b>282</b>	<b>522</b>	<b>-46.0%</b>	<b>679</b>	<b>1,164</b>	<b>-41.7%</b>
Motor Vehicle Stops	271	564	-52.0%	205	32.2%	885	1688	-47.6%	1,743	3,631	-52.0%
Confirmed Shots Fired	7	2	250.0%	2	250.0%	14	15	-6.7%	45	27	66.7%

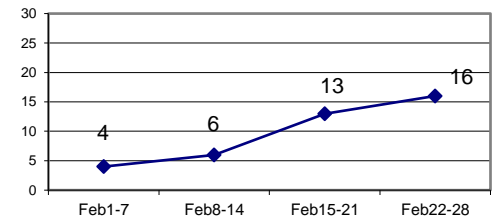
**Robbery**



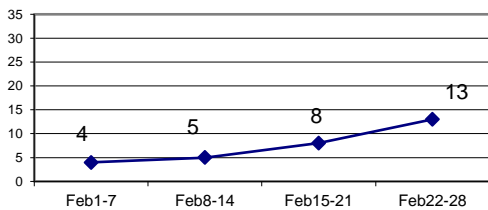
**Agg. Assault (NIBRS)**



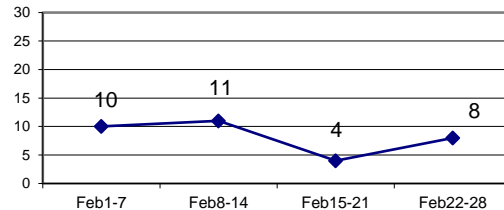
**Burglary**



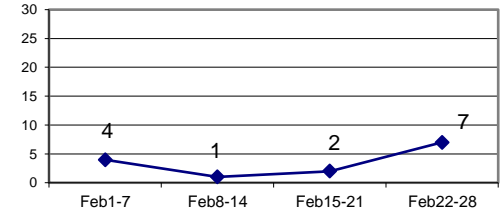
**Larceny from Vehicle**



**MV Theft**



**Confirmed Shots Fired**

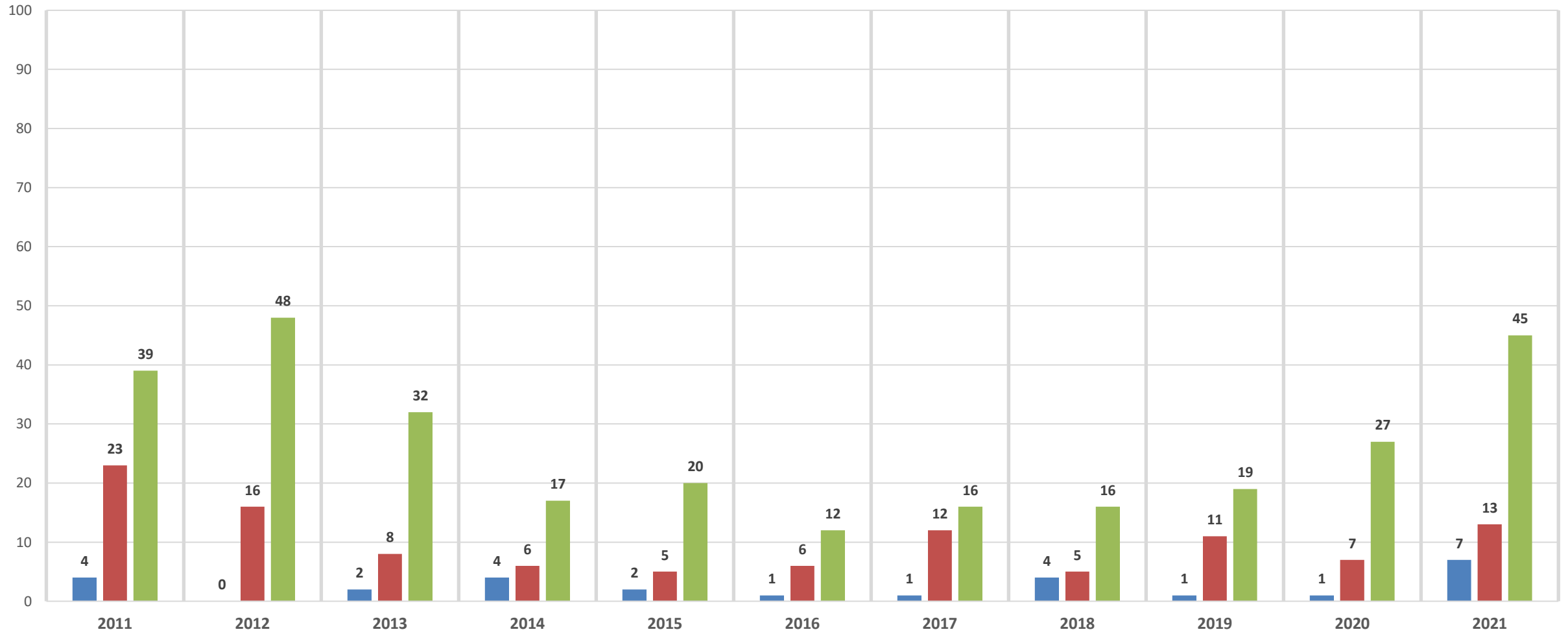


**JAN 1 TO FEB 28 COMPARISON (2011, 2012, 2013, 2014, 2015, 2016, 2017, 2018, 2019, 2020 & 2021)**

	2011	2012	2013	2014	2015	2016	2017	2018	2019	2020	2021	% CHANGE 2011 & 2021
<b>HOMICIDE</b>	4	0	2	4	2	1	1	4	1	1	7	75.0%
% change from previous year		-100.0%	#DIV/0!	100.0%	-50.0%	-50.0%	0.0%	300.0%	-75.0%	0.0%	600.0%	
<b>NON-FATAL SHOOTING VICTIMS</b>	23	16	8	6	5	6	12	5	11	7	13	-43.5%
% change from previous year		-30.4%	-50.0%	-25.0%	-16.7%	20.0%	100.0%	-58.3%	120.0%	-36.4%	85.7%	
<b>CONFIRMED SHOTS FIRED</b>	39	48	32	17	20	12	16	16	19	27	45	15.4%
% change from previous year		23.1%	-33.3%	-46.9%	17.6%	-40.0%	33.3%	0.0%	18.8%	42.1%	66.7%	

**HOMICIDE, NON-FATAL SHOOTING VICTIMS & CONFIRMED SHOTS FIRED  
JAN 1 - FEB 28 (2011, 2012, 2013, 2014, 2015, 2016, 2017, 2018, 2019, 2020 & 2021)**

■ HOMICIDE ■ NON-FATAL SHOOTING VICTIMS ■ CONFIRMED SHOTS FIRED



**WEEKLY CRIME / CFS COMPARISON REPORT**

*This report covers periods:*

<b>Current Week</b>	<b>2/22/2021</b>	<b>to</b>	<b>2/28/2021</b>	(Monday-Sunday)
<b>Prior Week</b>	<b>2/15/2021</b>	<b>to</b>	<b>2/21/2021</b>	(Prior Week)
<b>Last 4 Weeks</b>	<b>2/1/2021</b>	<b>to</b>	<b>2/28/2021</b>	(28 Day Period)
<b>Year to Date (YTD)</b>	<b>1/1/2021</b>	<b>to</b>	<b>2/28/2021</b>	



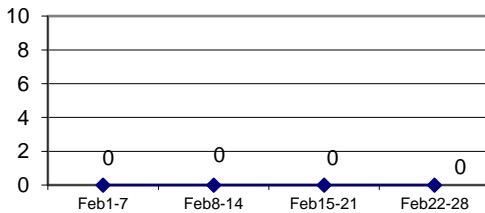
*Each period is compared to the same period in the previous year.*

**DISTRICT 1 - DOWNTOWN**

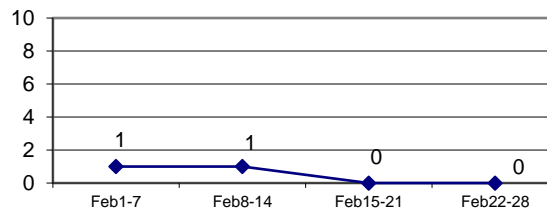
**Incident Reports**

	Week to Date			Prior Week		28 days			Year to Date		
	2021	2020	Cng	2021	Cng	2021	2020	Cng	2021	2020	Cng
<b>VIOLENT CRIME:</b>											
Murder Victims	0	0	--	0	--	0	0	--	0	0	--
Felony Sex. Assault	0	1	-100.0%	0	--	0	1	-100.0%	1	0	--
Robbery with Firearm	0	0	--	0	--	0	0	--	0	1	-100.0%
Other Robbery	0	1	-100.0%	0	--	0	2	-100.0%	0	5	-100.0%
Assault with Firearm Victims	0	0	--	0	--	0	0	--	0	0	--
Agg. Assault (NIBRS)	0	0	--	0	--	2	1	100.0%	4	4	0.0%
<b>Total:</b>	<b>0</b>	<b>2</b>	<b>-100.0%</b>	<b>0</b>	<b>--</b>	<b>2</b>	<b>4</b>	<b>-50.0%</b>	<b>5</b>	<b>10</b>	<b>-50.0%</b>
<b>PROPERTY CRIME:</b>											
Burglary	2	3	-33.3%	1	100.0%	6	5	20.0%	11	8	37.5%
MV Theft	0	0	--	0	--	2	1	100.0%	5	5	0.0%
Larceny from Vehicle	5	0	--	2	150.0%	9	3	200.0%	13	12	8.3%
Other Larceny	6	4	50.0%	9	-33.3%	26	22	18.2%	42	54	-22.2%
<b>Total:</b>	<b>13</b>	<b>7</b>	<b>85.7%</b>	<b>12</b>	<b>8.3%</b>	<b>43</b>	<b>31</b>	<b>38.7%</b>	<b>71</b>	<b>79</b>	<b>-10.1%</b>
<b>OTHER CRIME:</b>											
Simple Assault	2	4	-50.0%	0	--	4	9	-55.6%	10	18	-44.4%
Prostitution	0	0	--	0	--	0	0	--	0	0	--
Drugs & Narcotics	0	0	--	0	--	1	2	-50.0%	1	8	-87.5%
Vandalism	1	6	-83.3%	2	-50.0%	8	16	-50.0%	16	32	-50.0%
Intimidation/Threatening	1	2	-50.0%	0	--	2	11	-81.8%	8	16	-50.0%
Weapons Violation	1	1	0.0%	0	--	2	0	--	3	4	-25.0%
<b>Total:</b>	<b>5</b>	<b>13</b>	<b>-61.5%</b>	<b>2</b>	<b>150.0%</b>	<b>17</b>	<b>38</b>	<b>-55.3%</b>	<b>38</b>	<b>78</b>	<b>-51.3%</b>
Motor Vehicle Stops	62	113	-45.1%	43	44.2%	255	331	-23.0%	366	901	-59.4%
Confirmed Shots Fired	0	0	--	0	--	0	0	--	1	0	--

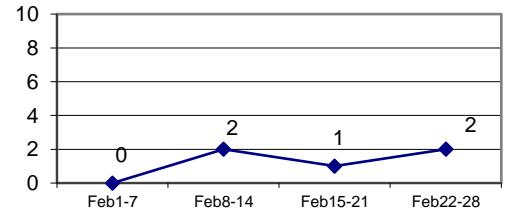
**Robbery**



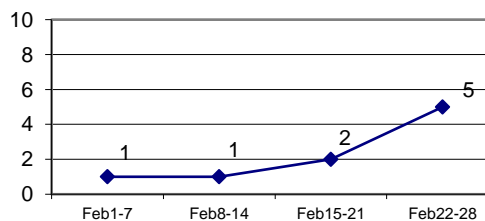
**Agg. Assault (NIBRS)**



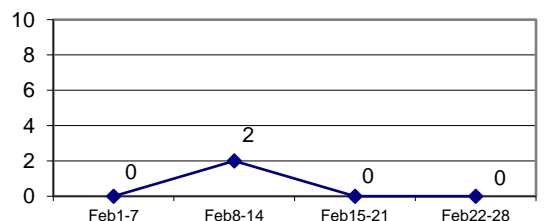
**Burglary**



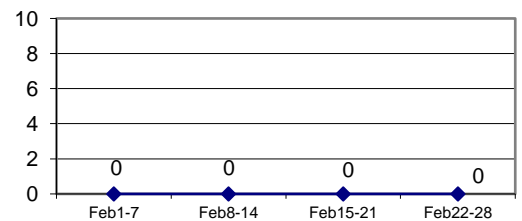
**Larceny from Vehicle**



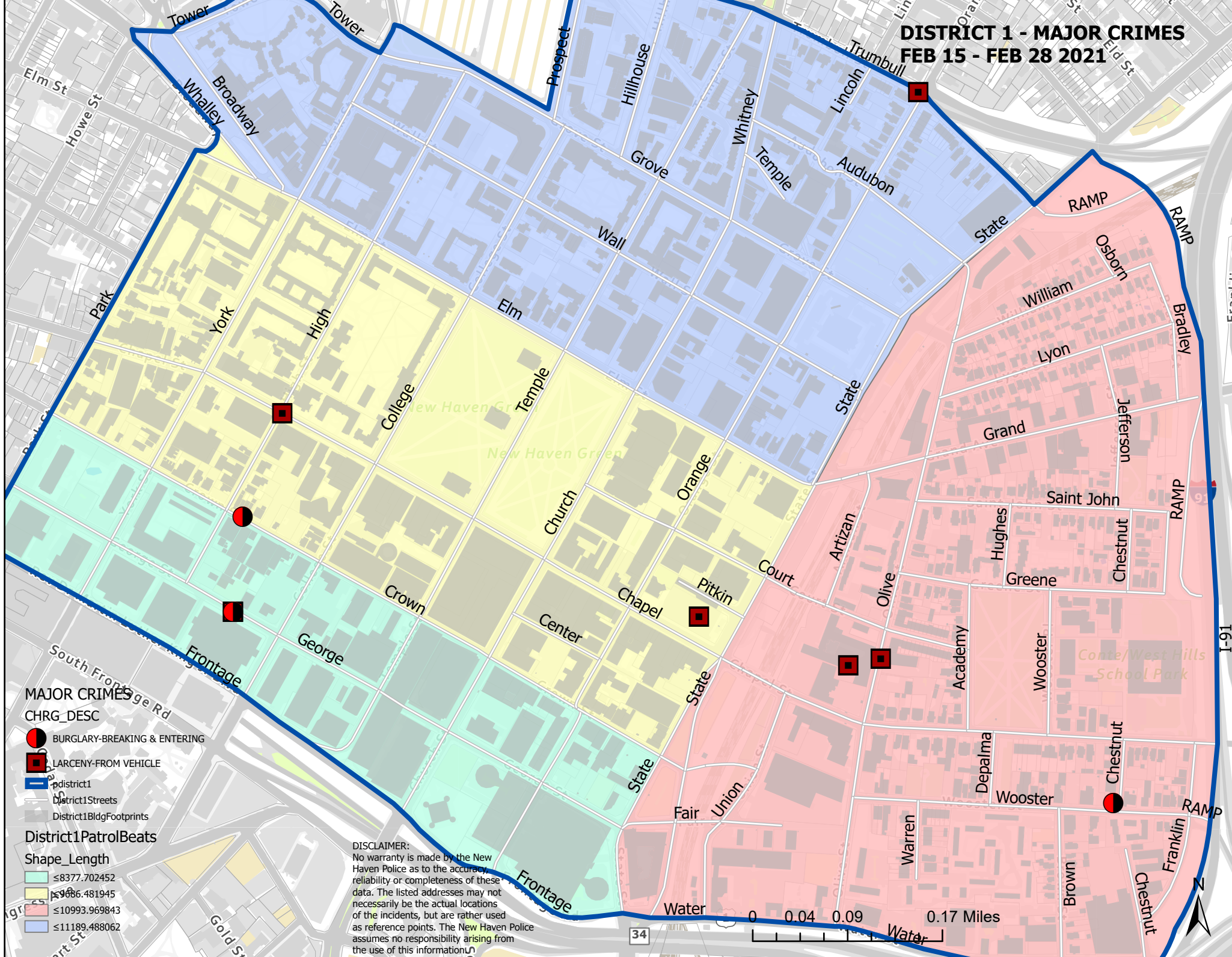
**MV Theft**



**Confirmed Shots Fired**





# DISTRICT 1 - MAJOR CRIMES FEB 15 - FEB 28 2021



## MAJOR CRIMES

### CHRG\_DESC

-  BURGLARY-BREAKING & ENTERING
-  LARCENY-FROM VEHICLE

-  pdistrict1
-  District1Streets
-  District1BldgFootprints

### District1PatrolBeats

- Shape\_Length
-  ≤8377.702452
  -  ≤9686.481945
  -  ≤10993.969843
  -  ≤11189.488062

DISCLAIMER:  
No warranty is made by the New Haven Police as to the accuracy, reliability or completeness of these data. The listed addresses may not necessarily be the actual locations of the incidents, but are rather used as reference points. The New Haven Police assumes no responsibility arising from the use of this information.



<b>DISTRICT 1 - MAJOR CRIMES BETWEEN FEB 15 AND FEB 28 2021</b>							
CASE#	CHRG_DESC	PREM_DESC	ADDRESS	DATE	TIME	DOW	DIST
21006960	BURGLARY-BREAKING & ENT	RESTAURANT	129 WOOSTER ST	2/25/2021	0955	THU	1
21006991	BURGLARY-BREAKING & ENT	STREET/HIGHWAY/ALLEYWAY	300 GEORGE ST	2/25/2021	1248	THU	1
21005825	BURGLARY-BREAKING & ENT	RESIDENCE/HOME	277 CROWN ST	2/16/2021	1258	TUE	1
21006567	LARCENY-FROM VEHICLE	STREET/HIGHWAY/ALLEYWAY	59 HIGH ST	2/22/2021	1034	MON	1
21006591	LARCENY-FROM VEHICLE	STREET/HIGHWAY/ALLEYWAY	300 GEORGE ST	2/22/2021	1527	MON	1
21007018	LARCENY-FROM VEHICLE	PARKING LOT / GARAGE	38 TRUMBULL ST	2/25/2021	1632	THU	1
21007114	LARCENY-FROM VEHICLE	STREET/HIGHWAY/ALLEYWAY	300 GEORGE ST	2/26/2021	0940	FRI	1
21007378	LARCENY-FROM VEHICLE	STREET/HIGHWAY/ALLEYWAY	78 OLIVE ST, APT214	2/28/2021	1045	SUN	1
21005649	LARCENY-FROM VEHICLE	RESIDENCE/HOME	360 STATE ST	2/15/2021	0601	MON	1
21006025	LARCENY-FROM VEHICLE	PARKING LOT / GARAGE	81 OLIVE ST	2/17/2021	2013	WED	1

**WEEKLY CRIME / CFS COMPARISON REPORT**

*This report covers periods:*

<b>Current Week</b>	<b>2/22/2021</b>	<b>to</b>	<b>2/28/2021</b>	(Monday-Sunday)
<b>Prior Week</b>	<b>2/15/2021</b>	<b>to</b>	<b>2/21/2021</b>	(Prior Week)
<b>Last 4 Weeks</b>	<b>2/1/2021</b>	<b>to</b>	<b>2/28/2021</b>	(28 Day Period)
<b>Year to Date (YTD)</b>	<b>1/1/2021</b>	<b>to</b>	<b>2/28/2021</b>	

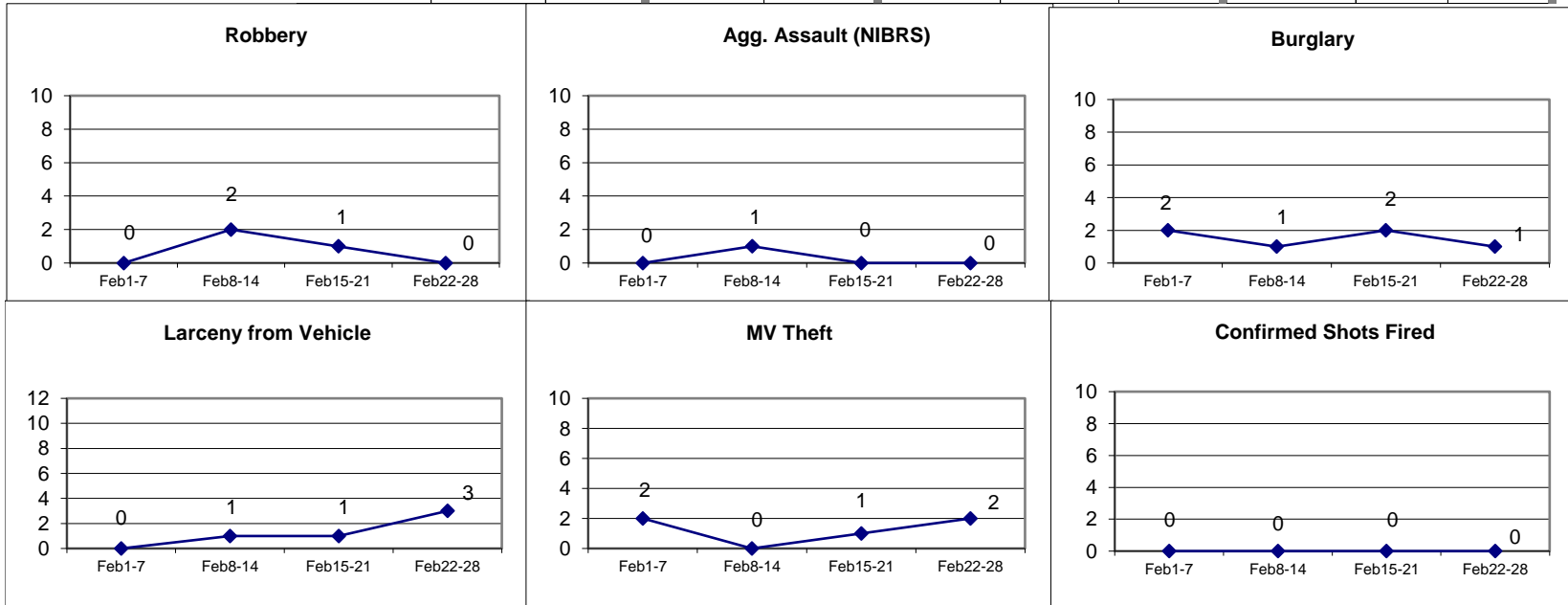


*Each period is compared to the same period in the previous year.*

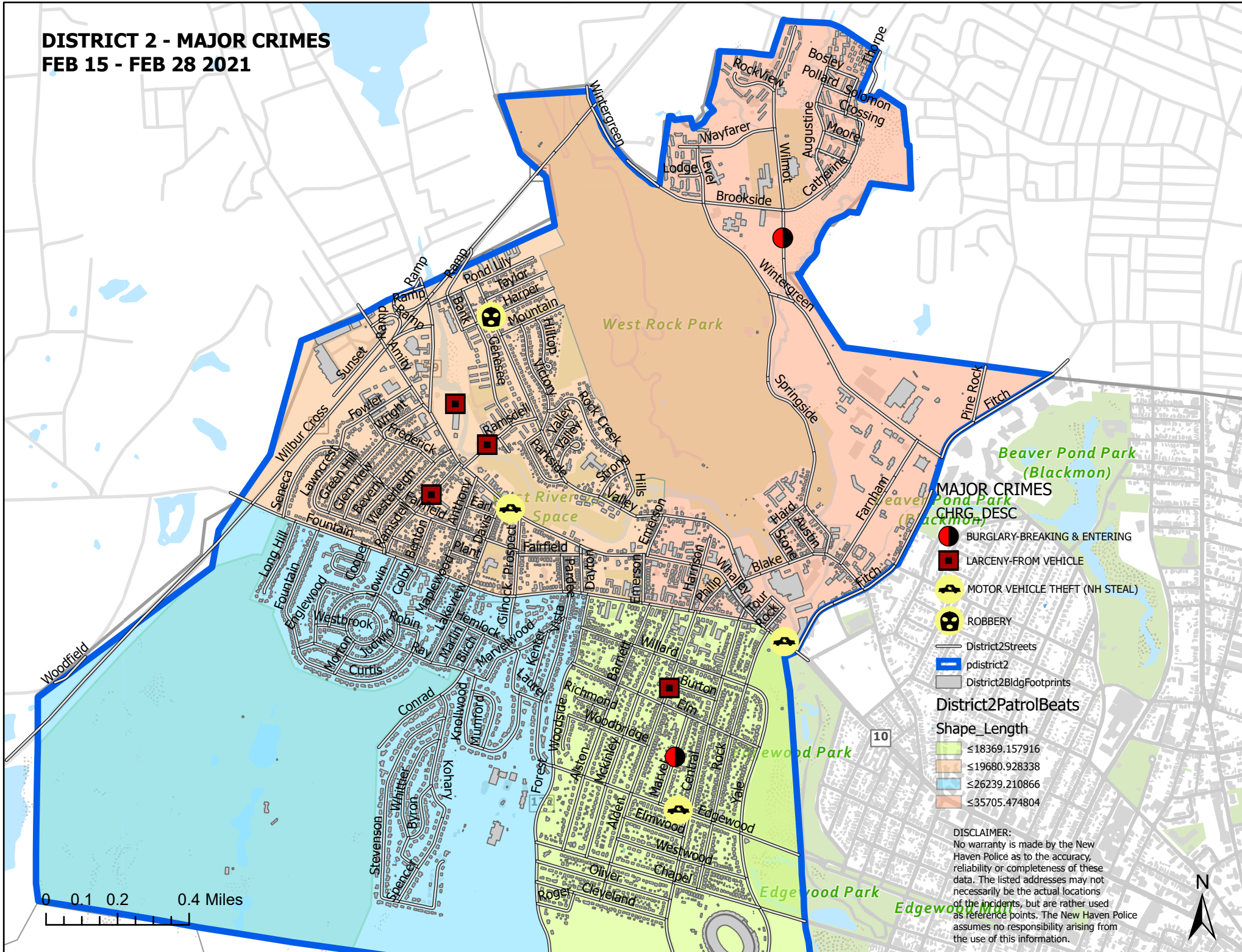
**DISTRICT 2 - WESTVILLE**

**Incident Reports**

	Week to Date			Prior Week		28 days			Year to Date		
	2021	2020	Cng	2021	Cng	2021	2020	Cng	2021	2020	Cng
<b>VIOLENT CRIME:</b>											
Murder Victims	0	0	--	0	--	0	0	--	0	0	--
Felony Sex. Assault	0	0	--	0	--	0	0	--	0	0	--
Robbery with Firearm	0	1	-100.0%	0	--	2	2	0.0%	3	3	0.0%
Other Robbery	0	1	-100.0%	1	-100.0%	1	2	-50.0%	1	2	-50.0%
Assault with Firearm Victims	0	0	--	0	--	0	0	--	0	0	--
Agg. Assault (NIBRS)	0	0	--	0	--	1	0	--	2	5	-60.0%
<b>Total:</b>	<b>0</b>	<b>2</b>	<b>-100.0%</b>	<b>1</b>	<b>-100.0%</b>	<b>4</b>	<b>4</b>	<b>0.0%</b>	<b>6</b>	<b>10</b>	<b>-40.0%</b>
<b>PROPERTY CRIME:</b>											
Burglary	1	0	--	2	-50.0%	6	3	100.0%	13	8	62.5%
MV Theft	2	1	100.0%	1	100.0%	5	3	66.7%	12	16	-25.0%
Larceny from Vehicle	3	3	0.0%	1	200.0%	5	7	-28.6%	8	14	-42.9%
Other Larceny	5	4	25.0%	6	-16.7%	17	20	-15.0%	34	45	-24.4%
<b>Total:</b>	<b>11</b>	<b>8</b>	<b>37.5%</b>	<b>10</b>	<b>10.0%</b>	<b>33</b>	<b>33</b>	<b>0.0%</b>	<b>67</b>	<b>83</b>	<b>-19.3%</b>
<b>OTHER CRIME:</b>											
Simple Assault	0	3	-100.0%	0	--	1	6	-83.3%	5	18	-72.2%
Prostitution	0	0	--	0	--	0	0	--	0	0	--
Drugs & Narcotics	0	1	-100.0%	0	--	2	10	-80.0%	6	14	-57.1%
Vandalism	4	1	300.0%	1	300.0%	7	15	-53.3%	20	43	-53.5%
Intimidation/Threatening	6	1	500.0%	2	200.0%	14	9	55.6%	33	22	50.0%
Weapons Violation	1	1	0.0%	0	--	1	4	-75.0%	5	5	0.0%
<b>Total:</b>	<b>11</b>	<b>7</b>	<b>57.1%</b>	<b>3</b>	<b>266.7%</b>	<b>25</b>	<b>44</b>	<b>-43.2%</b>	<b>69</b>	<b>102</b>	<b>-32.4%</b>
<b>Motor Vehicle Stops</b>	<b>8</b>	<b>12</b>	<b>-33.3%</b>	<b>8</b>	<b>0.0%</b>	<b>47</b>	<b>36</b>	<b>30.6%</b>	<b>79</b>	<b>128</b>	<b>-38.3%</b>
Confirmed Shots Fired	0	0	--	0	--	0	1	-100.0%	2	2	0.0%



# DISTRICT 2 - MAJOR CRIMES FEB 15 - FEB 28 2021



0 0.1 0.2 0.4 Miles



<b>DISTRICT 2 - MAJOR CRIMES BETWEEN FEB 15 AND FEB 28 2021</b>							
CASE#	CHRG_DESC	PREM_DESC	ADDRESS	DATE	TIME	DOW	DIST
21006789	BURGLARY-BREAKING & ENTERING	RESIDENCE/HOME	75 MARVEL RD	2/24/2021	0843	WED	2
21006181	BURGLARY-BREAKING & ENTERING	CONVENIENCE STORE	122 WILMOT RD	2/19/2021	0955	FRI	2
21006427	BURGLARY-BREAKING & ENTERING	CONVENIENCE STORE	122 WILMOT RD	2/21/2021	0852	SUN	2
21006694	LARCENY-FROM VEHICLE	PARKING LOT / GARAGE	1475 WHALLEY AVE	2/23/2021	1423	TUE	2
21006773	LARCENY-FROM VEHICLE	OTHER/UNKNOWN	54 E RAMSDELL ST	2/24/2021	0637	WED	2
21007420	LARCENY-FROM VEHICLE	RESIDENCE/HOME	273 ALDEN AVE, FL02	2/28/2021	1625	SUN	2
21006361	LARCENY-FROM VEHICLE	RESIDENCE/HOME	109 RAMSDELL ST	2/20/2021	1550	SAT	2
21006685	MOTOR VEHICLE THEFT (NH STEAL)	PARKING LOT / GARAGE	1272 WHALLEY AVE, FL01	2/23/2021	1237	TUE	2
21006940	MOTOR VEHICLE THEFT (NH STEAL)	STREET/HIGHWAY/ALLEYWAY	809 EDGEWOOD AVE	2/25/2021	0848	THU	2
21006418	MOTOR VEHICLE THEFT (NH STEAL)	SERVICE/GAS STATION	801 WHALLEY AVE	2/21/2021	0030	SUN	2
21005796	ROBBERY	STREET/HIGHWAY/ALLEYWAY	580 VALLEY ST	2/16/2021	0333	TUE	2



**WEEKLY CRIME / CFS COMPARISON REPORT**

*This report covers periods:*

<b>Current Week</b>	<b>2/22/2021</b>	<b>to</b>	<b>2/28/2021</b>	(Monday-Sunday)
<b>Prior Week</b>	<b>2/15/2021</b>	<b>to</b>	<b>2/21/2021</b>	(Prior Week)
<b>Last 4 Weeks</b>	<b>2/1/2021</b>	<b>to</b>	<b>2/28/2021</b>	(28 Day Period)
<b>Year to Date (YTD)</b>	<b>1/1/2021</b>	<b>to</b>	<b>2/28/2021</b>	



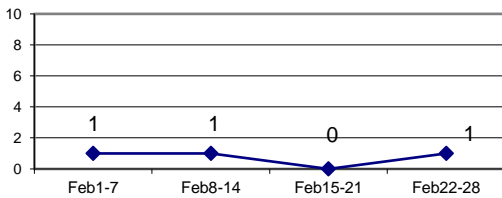
*Each period is compared to the same period in the previous year.*

**DISTRICT 3 - HILL SOUTH**

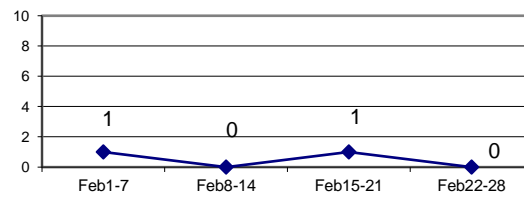
**Incident Reports**

	Week to Date			Prior Week		28 days			Year to Date		
	2021	2020	Cng	2021	Cng	2021	2020	Cng	2021	2020	Cng
<b>VIOLENT CRIME:</b>											
Murder Victims	0	0	--	0	--	0	0	--	1	0	--
Felony Sex. Assault	0	0	--	0	--	0	1	-100.0%	1	3	-66.7%
Robbery with Firearm	1	0	--	0	--	2	1	100.0%	4	1	300.0%
Other Robbery	0	1	-100.0%	0	--	1	2	-50.0%	1	2	-50.0%
Assault with Firearm Victims	0	0	--	1	-100.0%	2	0	--	1	1	0.0%
Agg. Assault (NIBRS)	0	0	--	1	-100.0%	2	1	100.0%	5	7	-28.6%
<b>Total:</b>	<b>1</b>	<b>1</b>	<b>0.0%</b>	<b>2</b>	<b>-50.0%</b>	<b>7</b>	<b>5</b>	<b>40.0%</b>	<b>13</b>	<b>14</b>	<b>-7.1%</b>
<b>PROPERTY CRIME:</b>											
Burglary	2	1	100.0%	0	--	5	3	66.7%	6	9	-33.3%
MV Theft	1	1	0.0%	1	0.0%	3	7	-57.1%	14	13	7.7%
Larceny from Vehicle	1	1	0.0%	0	--	2	8	-75.0%	9	18	-50.0%
Other Larceny	4	4	0.0%	2	100.0%	12	10	20.0%	26	32	-18.8%
<b>Total:</b>	<b>8</b>	<b>7</b>	<b>14.3%</b>	<b>3</b>	<b>166.7%</b>	<b>22</b>	<b>28</b>	<b>-21.4%</b>	<b>55</b>	<b>72</b>	<b>-23.6%</b>
<b>OTHER CRIME:</b>											
Simple Assault	0	1	-100.0%	0	--	1	4	-75.0%	4	19	-78.9%
Prostitution	0	0	--	0	--	0	0	--	0	0	--
Drugs & Narcotics	6	7	-14.3%	3	100.0%	16	31	-48.4%	33	60	-45.0%
Vandalism	4	6	-33.3%	2	100.0%	8	19	-57.9%	18	46	-60.9%
Intimidation/Threatening	6	4	50.0%	2	200.0%	11	10	10.0%	23	23	0.0%
Weapons Violation	1	4	-75.0%	0	--	1	11	-90.9%	1	12	-91.7%
<b>Total:</b>	<b>17</b>	<b>22</b>	<b>-22.7%</b>	<b>7</b>	<b>142.9%</b>	<b>37</b>	<b>75</b>	<b>-50.7%</b>	<b>79</b>	<b>160</b>	<b>-50.6%</b>
Motor Vehicle Stops	50	58	-13.8%	31	61.3%	120	181	-33.7%	248	334	-25.7%
Confirmed Shots Fired	2	0	--	0	--	2	1	100.0%	5	3	66.7%

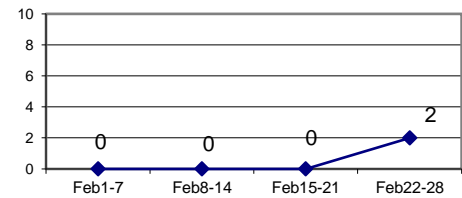
**Robbery**



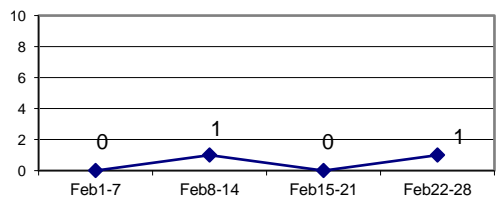
**Agg. Assault (NIBRS)**



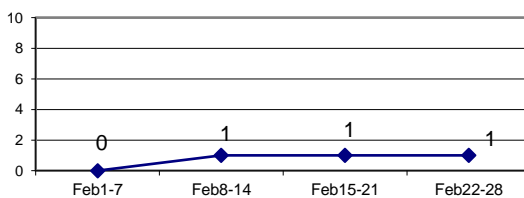
**Burglary**



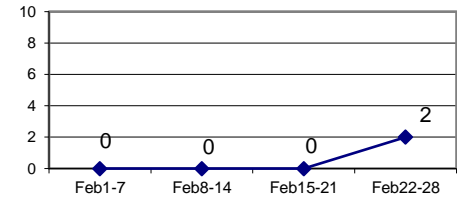
**Larceny from Vehicle**



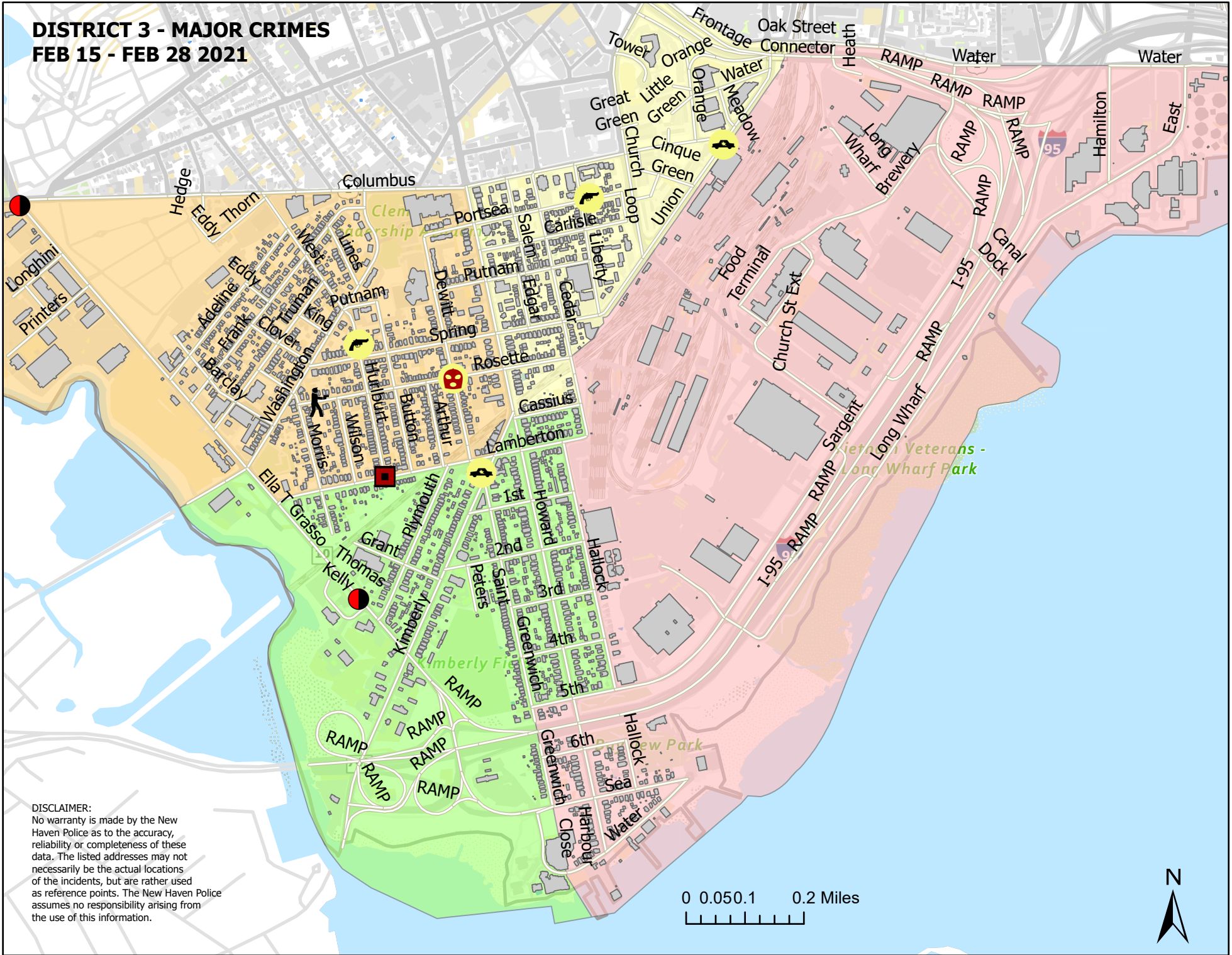
**MV Theft**



**Confirmed Shots Fired**



# DISTRICT 3 - MAJOR CRIMES FEB 15 - FEB 28 2021



DISCLAIMER:  
No warranty is made by the New Haven Police as to the accuracy, reliability or completeness of these data. The listed addresses may not necessarily be the actual locations of the incidents, but are rather used as reference points. The New Haven Police assumes no responsibility arising from the use of this information.



<b>DISTRICT 3 - MAJOR CRIMES BETWEEN FEB 15 AND FEB 28 2021</b>							
CASE#	CHRG_DESC	PREM_DESC	ADDRESS	DATE	TIME	DOW	DIST
21005797	ASSAULT WITH A FIREARM	STREET/HIGHWAY/ALLEYWAY	214 ROSETTE ST	2/16/2021	0534	TUE	3
21006651	BURGLARY-BREAKING & ENTERING	DEPARTMENT/DISCOUNT STORE	690 ELLA T GRASSO BLVD	2/23/2021	0010	TUE	3
21006786	BURGLARY-BREAKING & ENTERING	GOVERNMENT/PUBLIC BUILDING	230 ELLA T GRASSO BLVD	2/24/2021	0903	WED	3
21006697	FIREARM DISCHARGE (WEAPON LAW V	STREET/HIGHWAY/ALLEYWAY	119 HURLBURT ST	2/23/2021	1801	TUE	3
21006926	FIREARM DISCHARGE (WEAPON LAW V	STREET/HIGHWAY/ALLEYWAY	Q PORTSEA ST	2/25/2021	0447	THU	3
21006765	LARCENY-FROM VEHICLE	STREET/HIGHWAY/ALLEYWAY	LAMBERTON ST & HURLBURT	2/23/2021	2247	TUE	3
21006974	MOTOR VEHICLE THEFT (NH STEAL)	GROCERY/SUPERMARKET	482 GREENWICH AVE	2/25/2021	1105	THU	3
21005820	MOTOR VEHICLE THEFT (NH STEAL)	GOVERNMENT/PUBLIC BUILDING	50 UNION AVE	2/16/2021	1218	TUE	3
21006709	ROBBERY WITH A FIREARM	STREET/HIGHWAY/ALLEYWAY	ROSETTE ST & DEWITT ST	2/23/2021	1415	TUE	3

**WEEKLY CRIME / CFS COMPARISON REPORT**

*This report covers periods:*

<b>Current Week</b>	<b>2/22/2021</b>	<b>to</b>	<b>2/28/2021</b>	(Monday-Sunday)
<b>Prior Week</b>	<b>2/15/2021</b>	<b>to</b>	<b>2/21/2021</b>	(Prior Week)
<b>Last 4 Weeks</b>	<b>2/1/2021</b>	<b>to</b>	<b>2/28/2021</b>	(28 Day Period)
<b>Year to Date (YTD)</b>	<b>1/1/2021</b>	<b>to</b>	<b>2/28/2021</b>	

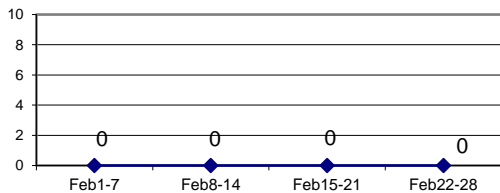


*Each period is compared to the same period in the previous year.*

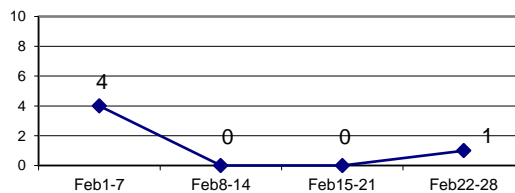
**DISTRICT 4 - DWIGHT**

	Week to Date			Prior Week		28 days			Year to Date		
	2021	2020	Cng	2021	Cng	2021	2020	Cng	2021	2020	Cng
<b>VIOLENT CRIME:</b>											
Murder Victims	0	0	--	0	--	0	0	--	2	0	--
Felony Sex. Assault	0	0	--	0	--	0	0	--	1	0	--
Robbery with Firearm	0	1	-100.0%	0	--	0	1	-100.0%	2	3	-33.3%
Other Robbery	0	0	--	0	--	0	1	-100.0%	1	5	-80.0%
Assault with Firearm Victims	0	0	--	0	--	0	1	-100.0%	4	1	300.0%
Agg. Assault (NIBRS)	1	1	0.0%	0	--	5	2	150.0%	10	8	25.0%
<b>Total:</b>	<b>1</b>	<b>2</b>	<b>-50.0%</b>	<b>0</b>	<b>--</b>	<b>5</b>	<b>5</b>	<b>0.0%</b>	<b>20</b>	<b>17</b>	<b>17.6%</b>
<b>PROPERTY CRIME:</b>											
Burglary	3	0	--	2	50.0%	1	5	-80.0%	14	9	55.6%
MV Theft	0	1	-100.0%	1	-100.0%	3	5	-40.0%	14	11	27.3%
Larceny from Vehicle	2	2	0.0%	2	0.0%	5	13	-61.5%	15	21	-28.6%
Other Larceny	4	6	-33.3%	8	-50.0%	23	24	-4.2%	44	46	-4.3%
<b>Total:</b>	<b>9</b>	<b>9</b>	<b>0.0%</b>	<b>13</b>	<b>-30.8%</b>	<b>32</b>	<b>47</b>	<b>-31.9%</b>	<b>87</b>	<b>87</b>	<b>0.0%</b>
<b>OTHER CRIME:</b>											
Simple Assault	2	3	-33.3%	1	100.0%	4	9	-55.6%	13	28	-53.6%
Prostitution	0	0	--	0	--	0	0	--	0	0	--
Drugs & Narcotics	0	3	-100.0%	1	-100.0%	2	14	-85.7%	8	31	-74.2%
Vandalism	4	5	-20.0%	3	33.3%	13	27	-51.9%	29	49	-40.8%
Intimidation/Threatening	4	2	100.0%	1	300.0%	12	13	-7.7%	20	24	-16.7%
Weapons Violation	0	1	-100.0%	1	-100.0%	1	4	-75.0%	7	12	-41.7%
<b>Total:</b>	<b>10</b>	<b>14</b>	<b>-28.6%</b>	<b>7</b>	<b>42.9%</b>	<b>32</b>	<b>67</b>	<b>-52.2%</b>	<b>77</b>	<b>144</b>	<b>-46.5%</b>
Motor Vehicle Stops	29	45	-35.6%	13	123.1%	80	129	-38.0%	136	288	-52.8%
Confirmed Shots Fired	1	0	--	1	0.0%	3	3	0.0%	4	4	0.0%

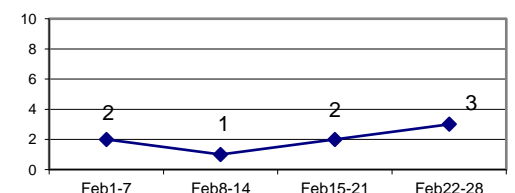
**Robbery**



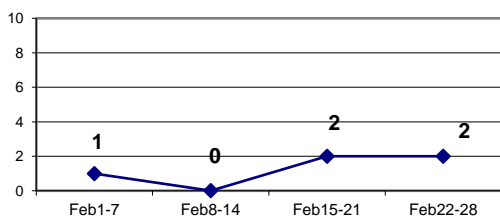
**Agg. Assault (NIBRS)**



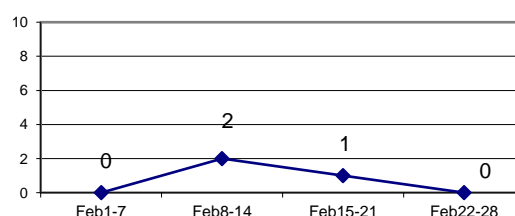
**Burglary**



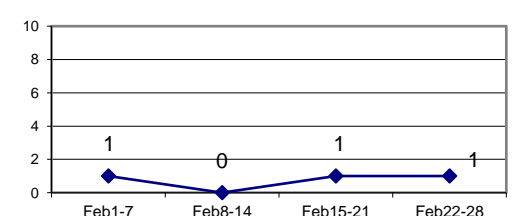
**Larceny from Vehicle**



**MV Theft**








**Confirmed Shots Fired**




# DISTRICT 4 - MAJOR CRIMES FEB 15 - FEB 28 2021


## MAJOR CRIMES


### CHRG\_DESC

-  BURGLARY-BREAKING & ENTERING
-  FIREARM DISCHARGE (WEAPON LAW VIOLATION)
-  INTIMIDATION WITH A WEAPON
-  LARCENY-FROM VEHICLE
-  MOTOR VEHICLE THEFT (NH STEAL)

### pdistrict4

 pdistrict4

 <all other values>

 District4Streets

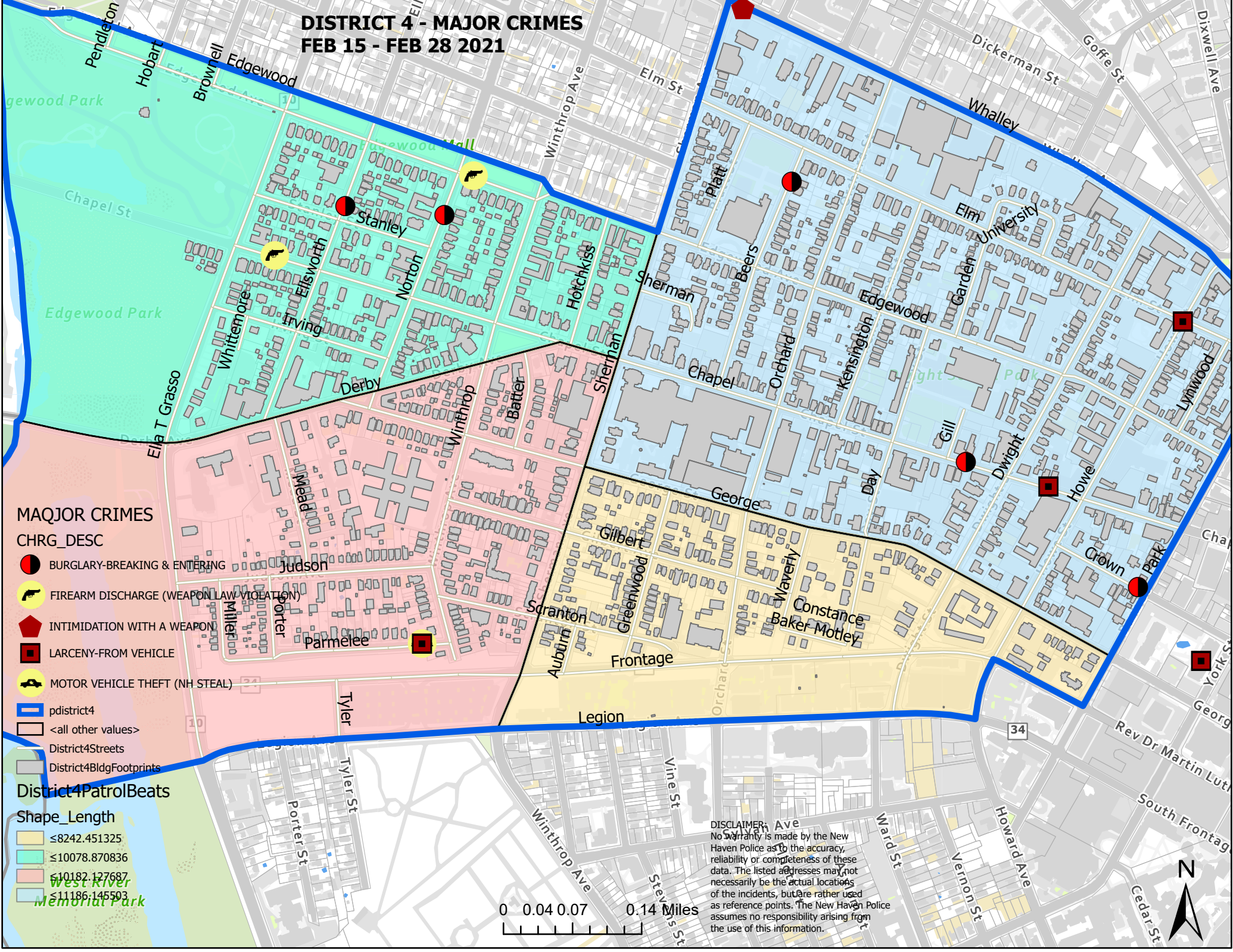
 District4BldgFootprints

### District4PatrolBeats

#### Shape\_Length

-  ≤8242.451325
-  ≤10078.870836
-  ≤10182.127687
-  ≤11186.145503

DISCLAIMER: No warranty is made by the New Haven Police as to the accuracy, reliability or completeness of these data. The listed addresses may not necessarily be the actual locations of the incidents, but are rather used as reference points. The New Haven Police assumes no responsibility arising from the use of this information.



<b>DISTRICT 4 - MAJOR CRIMES BETWEEN FEB 15 AND FEB 28 2021</b>							
CASE#	CHRG_DESC	PREM_DESC	ADDRESS	DATE	TIME	DOW	DIST
21006583	BURGLARY-BREAKING & ENTER	RESIDENCE/HOME	111 ELLSWORTH AVE	2/22/2021	1241	MON	4
21006672	BURGLARY-BREAKING & ENTER	RESIDENCE/HOME	373 CROWN ST	2/23/2021	0959	TUE	4
21007250	BURGLARY-BREAKING & ENTER	SPECIALITY STORE	1289 CHAPEL ST	2/27/2021	0921	SAT	4
21006387	BURGLARY-BREAKING & ENTER	RESIDENCE/HOME	87 NORTON ST, APT01	2/20/2021	1814	SAT	4
21006392	BURGLARY-BREAKING & ENTER	RESIDENCE/HOME	105 BEERS ST, APT2L	2/20/2021	1828	SAT	4
21007320	FIREARM DISCHARGE (WEAPON	STREET/HIGHWAY/ALLEYWAY	1635 CHAPEL ST	2/27/2021	2110	SAT	4
21005911	FIREARM DISCHARGE (WEAPON	STREET/HIGHWAY/ALLEYWAY	379 EDGEWOOD AVE	2/16/2021	2245	TUE	4
21007162	INTIMIDATION WITH A WEAPON	STREET/HIGHWAY/ALLEYWAY	286 WHALLEY AVE	2/26/2021	1620	FRI	4
21006939	LARCENY-FROM VEHICLE	PARKING LOT / GARAGE	100 YORK ST	2/25/2021	0747	THU	4
21007140	LARCENY-FROM VEHICLE	PARKING LOT / GARAGE	1245 CHAPEL ST, APT205	2/26/2021	1213	FRI	4
21005680	LARCENY-FROM VEHICLE	STREET/HIGHWAY/ALLEYWAY	400 ELM ST	2/15/2021	1039	MON	4
21005886	LARCENY-FROM VEHICLE	STREET/HIGHWAY/ALLEYWAY	7 PARMELEE AVE	2/16/2021	1852	TUE	4
21005886	MOTOR VEHICLE THEFT (NH STE	STREET/HIGHWAY/ALLEYWAY	7 PARMELEE AVE	2/16/2021	1852	TUE	4

**WEEKLY CRIME / CFS COMPARISON REPORT**

*This report covers periods:*

<b>Current Week</b>	<b>2/22/2021</b>	<b>to</b>	<b>2/28/2021</b>	(Monday-Sunday)
<b>Prior Week</b>	<b>2/15/2021</b>	<b>to</b>	<b>2/21/2021</b>	(Prior Week)
<b>Last 4 Weeks</b>	<b>2/1/2021</b>	<b>to</b>	<b>2/28/2021</b>	(28 Day Period)
<b>Year to Date (YTD)</b>	<b>1/1/2021</b>	<b>to</b>	<b>2/28/2021</b>	



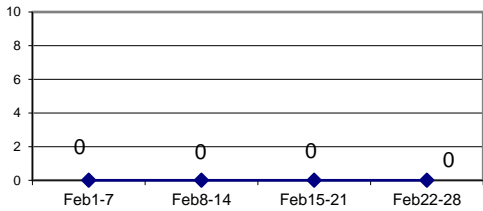
*Each period is compared to the same period in the previous year.*

**DISTRICT 5 - HILL NORTH**

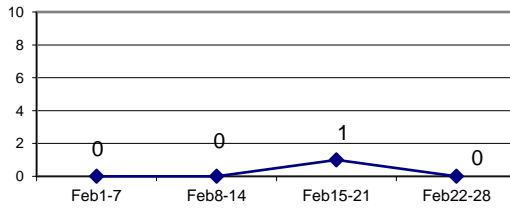
**Incident Reports**

	Week to Date			Prior Week		28 days			Year to Date		
	2021	2020	Cng	2021	Cng	2021	2020	Cng	2021	2020	Cng
<b>VIOLENT CRIME:</b>											
Murder Victims	0	0	--	0	--	0	0	--	0	0	--
Felony Sex. Assault	0	0	--	0	--	0	0	--	0	0	--
Robbery with Firearm	0	0	--	0	--	0	0	--	0	0	--
Other Robbery	0	0	--	0	--	0	1	-100.0%	0	2	-100.0%
Assault with Firearm Victims	0	0	--	0	--	0	1	-100.0%	0	1	-100.0%
Agg. Assault (NIBRS)	0	0	--	1	-100.0%	1	0	--	1	4	-75.0%
<b>Total:</b>	<b>0</b>	<b>0</b>	<b>--</b>	<b>1</b>	<b>-100.0%</b>	<b>1</b>	<b>2</b>	<b>-50.0%</b>	<b>1</b>	<b>7</b>	<b>-85.7%</b>
<b>PROPERTY CRIME:</b>											
Burglary	0	1	-100.0%	1	-100.0%	0	2	-100.0%	1	3	-66.7%
MV Theft	0	0	--	0	--	0	4	-100.0%	4	12	-66.7%
Larceny from Vehicle	0	2	-100.0%	0	--	0	4	-100.0%	4	11	-63.6%
Other Larceny	5	1	400.0%	1	400.0%	9	7	28.6%	15	16	-6.3%
<b>Total:</b>	<b>5</b>	<b>4</b>	<b>25.0%</b>	<b>2</b>	<b>150.0%</b>	<b>9</b>	<b>17</b>	<b>-47.1%</b>	<b>24</b>	<b>42</b>	<b>-42.9%</b>
<b>OTHER CRIME:</b>											--
Simple Assault	0	2	-100.0%	0	--	2	9	-77.8%	9	21	-57.1%
Prostitution	0	0	--	0	--	0	0	--	0	0	--
Drugs & Narcotics	0	1	-100.0%	0	--	3	11	-72.7%	8	23	-65.2%
Vandalism	1	2	-50.0%	0	--	2	5	-60.0%	12	19	-36.8%
Intimidation/Threatening	3	0	--	2	50.0%	9	7	28.6%	16	20	-20.0%
Weapons Violation	0	0	--	0	--	0	5	-100.0%	2	6	-66.7%
<b>Total:</b>	<b>4</b>	<b>5</b>	<b>-20.0%</b>	<b>2</b>	<b>100.0%</b>	<b>16</b>	<b>37</b>	<b>-56.8%</b>	<b>47</b>	<b>89</b>	<b>-47.2%</b>
Motor Vehicle Stops	45	65	-30.8%	25	80.0%	102	293	-65.2%	198	666	-70.3%
Confirmed Shots Fired	0	0	--	0	--	0	0	--	0	3	-100.0%

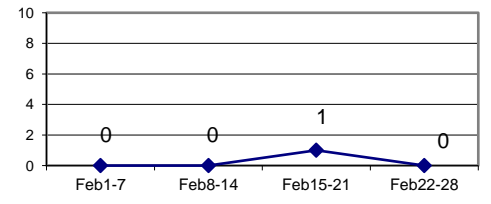
**Robbery**



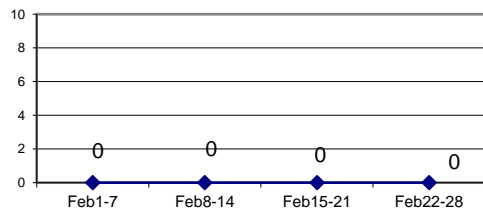
**Agg. Assault (NIBRS)**



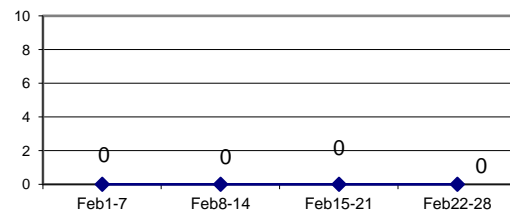
**Burglary**



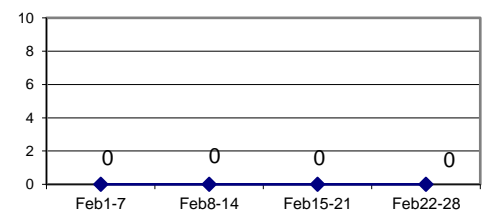
**Larceny from Vehicle**



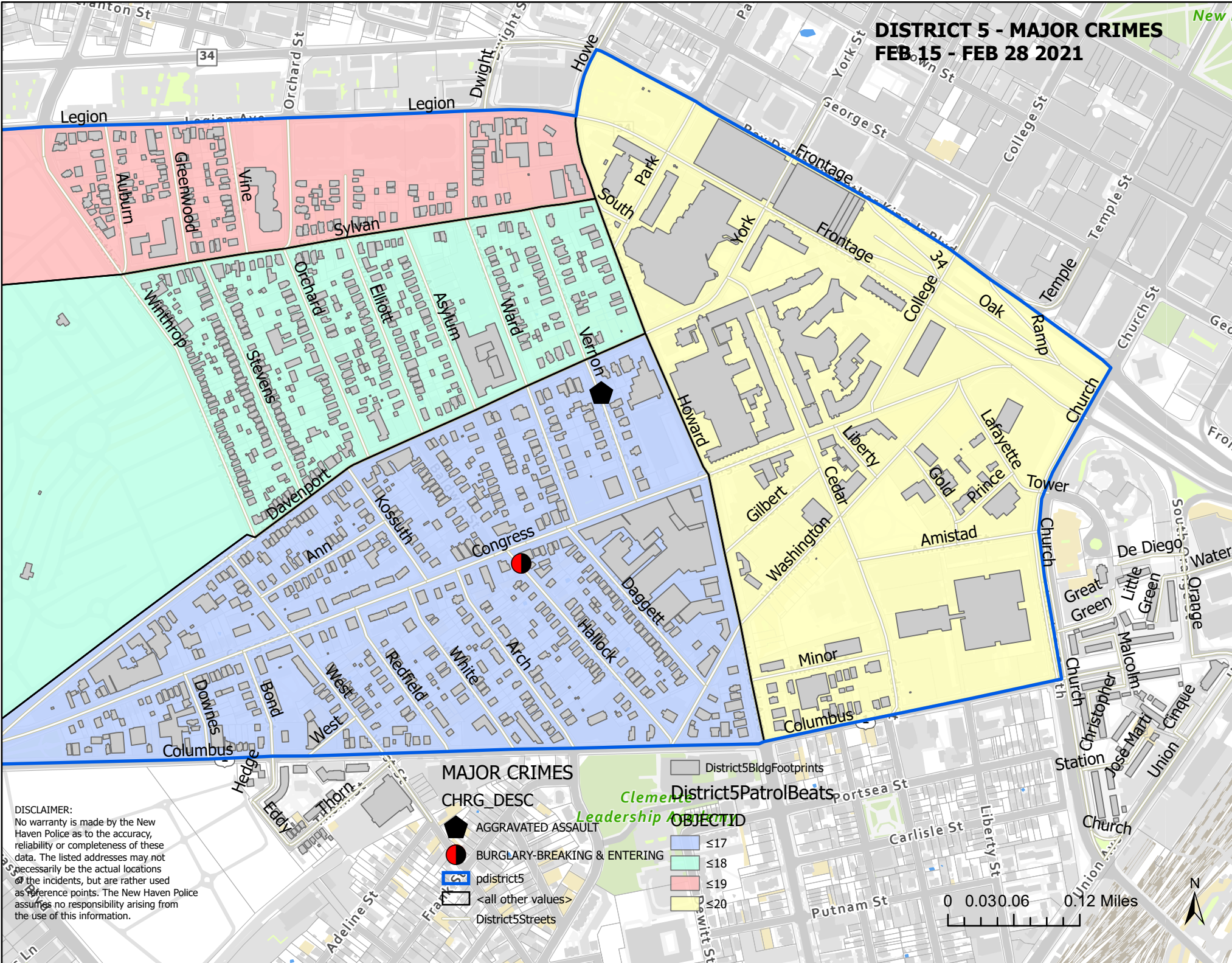
**MV Theft**



**Confirmed Shots Fired**








# DISTRICT 5 - MAJOR CRIMES FEB 15 - FEB 28 2021



**DISCLAIMER:**  
No warranty is made by the New Haven Police as to the accuracy, reliability or completeness of these data. The listed addresses may not necessarily be the actual locations of the incidents, but are rather used as reference points. The New Haven Police assumes no responsibility arising from the use of this information.

## MAJOR CRIMES





CHRG\_DESC

-  AGGRAVATED ASSAULT
-  BURGLARY-BREAKING & ENTERING
-  pdistrict5
-  <all other values>
-  District5Streets

District5BldgFootprints

District5PatrolBeats

## OBJECTID

-  ≤17
-  ≤18
-  ≤19
-  ≤20





<b>DISTRICT 5 - MAJOR CRIMES BETWEEN FEB 15 AND FEB 28 2021</b>							
CASE#	CHRG_DESC	PREM_DESC	ADDRESS	DATE	TIME	DOW	DIST
21006409	AGGRAVATED ASSAULT	STREET/HIGHWAY/ALLEYWAY	23 VERNON ST, APT300	2/20/2021	2320	SAT	5
21005697	BURGLARY-BREAKING & ENTERING	RESIDENCE/HOME	83 HALLOCK ST, 2C	2/15/2021	1136	MON	5

**WEEKLY CRIME / CFS COMPARISON REPORT**

*This report covers periods:*

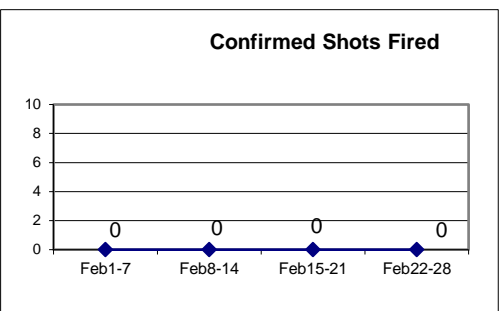
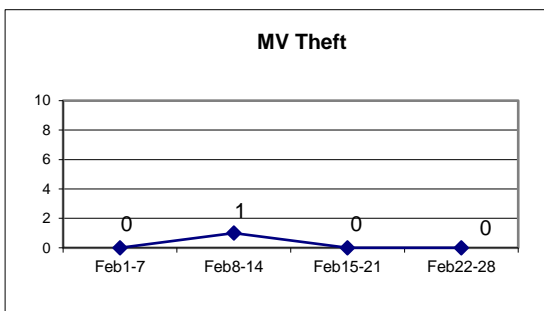
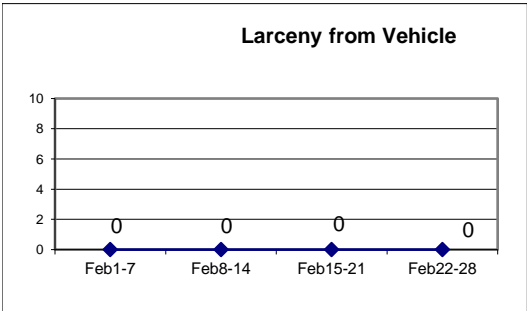
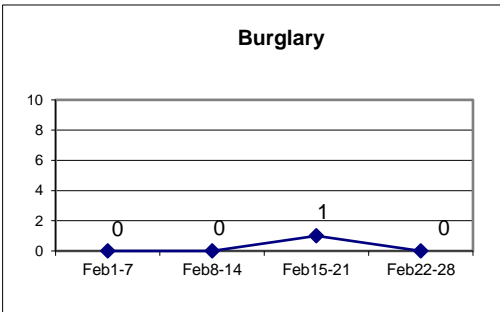
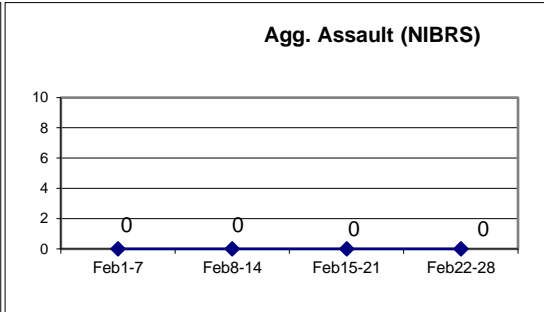
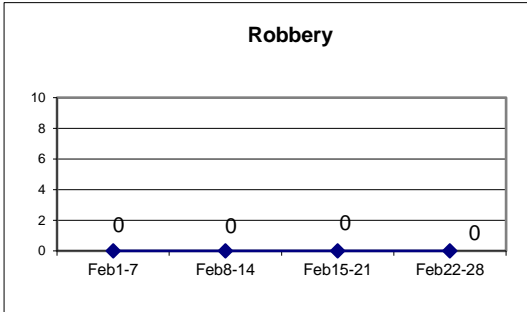
**Current Week** 2/22/2021 to 2/28/2021 (Monday-Sunday)  
**Prior Week** 2/15/2021 to 2/21/2021 (Prior Week)  
**Last 4 Weeks** 2/1/2021 to 2/28/2021 (28 Day Period)  
**Year to Date (YTD)** 1/1/2021 to 2/28/2021



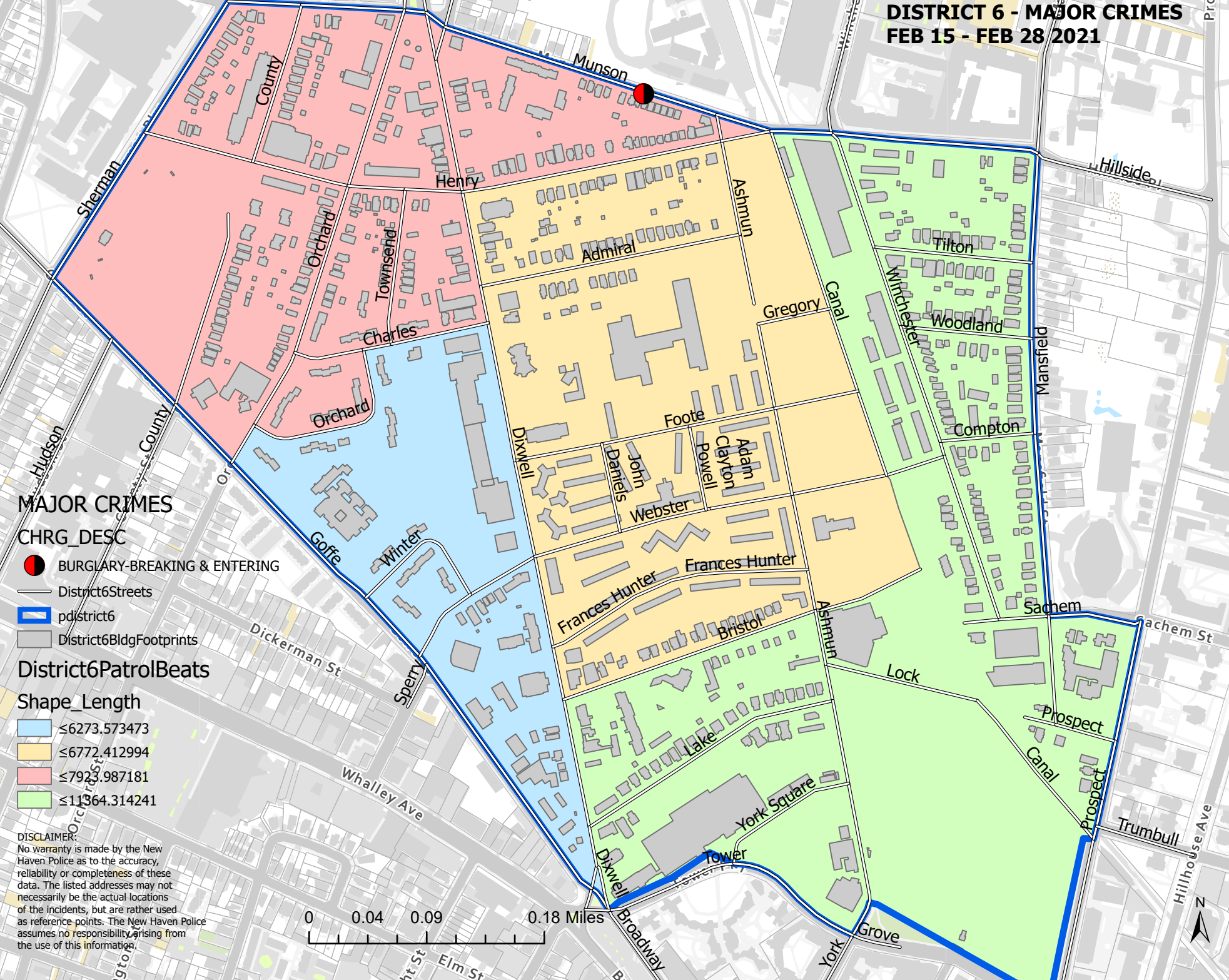
*Each period is compared to the same period in the previous year.*

**DISTRICT 6 - DIXWELL**

	Week to Date			Prior Week		28 days			Year to Date		
	2021	2020	Cng	2021	Cng	2021	2020	Cng	2021	2020	Cng
<b>VIOLENT CRIME:</b>											
Murder Victims	0	0	--	0	--	0	0	--	0	0	--
Felony Sex. Assault	0	0	--	0	--	0	0	--	0	1	-100.0%
Robbery with Firearm	0	0	--	0	--	0	0	--	1	0	--
Other Robbery	0	0	--	0	--	0	0	--	0	1	-100.0%
Assault with Firearm Victims	0	0	--	0	--	0	0	--	0	0	--
Agg. Assault (NIBRS)	0	0	--	0	--	0	0	--	1	1	0.0%
<b>Total:</b>	<b>0</b>	<b>0</b>	<b>--</b>	<b>0</b>	<b>--</b>	<b>0</b>	<b>0</b>	<b>--</b>	<b>2</b>	<b>3</b>	<b>-33.3%</b>
<b>PROPERTY CRIME:</b>											
Burglary	0	0	--	1	-100.0%	1	0	--	2	0	--
MV Theft	0	0	--	0	--	1	1	0.0%	4	3	33.3%
Larceny from Vehicle	0	1	-100.0%	0	--	0	2	-100.0%	0	5	-100.0%
Other Larceny	0	4	-100.0%	2	-100.0%	3	6	-50.0%	5	10	-50.0%
<b>Total:</b>	<b>0</b>	<b>5</b>	<b>-100.0%</b>	<b>3</b>	<b>-100.0%</b>	<b>5</b>	<b>9</b>	<b>-44.4%</b>	<b>11</b>	<b>18</b>	<b>-38.9%</b>
<b>OTHER CRIME:</b>											
Simple Assault	0	0	--	0	--	0	1	-100.0%	1	4	-75.0%
Prostitution	0	0	--	0	--	0	0	--	0	0	--
Drugs & Narcotics	0	1	-100.0%	0	--	0	2	-100.0%	0	2	-100.0%
Vandalism	0	0	--	1	-100.0%	1	2	-50.0%	2	8	-75.0%
Intimidation/Threatening	2	0	--	0	--	4	0	--	8	2	300.0%
Weapons Violation	0	0	--	0	--	0	1	-100.0%	1	2	-50.0%
<b>Total:</b>	<b>2</b>	<b>1</b>	<b>100.0%</b>	<b>1</b>	<b>100.0%</b>	<b>5</b>	<b>6</b>	<b>-16.7%</b>	<b>12</b>	<b>18</b>	<b>-33.3%</b>
Motor Vehicle Stops	0	7	-100.0%	3	-100.0%	3	20	-85.0%	9	37	-75.7%
Confirmed Shots Fired	0	0	--	0	--	0	1	-100.0%	2	1	100.0%



**DISTRICT 6 - MAJOR CRIMES**  
**FEB 15 - FEB 28 2021**



**MAJOR CRIMES**

**CHRG\_DESC**

BURGLARY-BREAKING & ENTERING

District6Streets

pdistrict6

District6BldgFootprints

**District6PatrolBeats**

**Shape\_Length**

≤6273.573473

≤6772.412994

≤7923.987181

≤11364.314241

**DISCLAIMER:**

No warranty is made by the New Haven Police as to the accuracy, reliability or completeness of these data. The listed addresses may not necessarily be the actual locations of the incidents, but are rather used as reference points. The New Haven Police assumes no responsibility arising from the use of this information.



<b>DISTRICT 6 - MAJOR CRIMES BETWEEN FEB 15 AND FEB 28 2021</b>							
CASE#	CHRG_DESC	PREM_DESC	ADDRESS	DATE	TIME	DOW	DIST
21005917	BURGLARY-BREAKING & ENTERING	RESIDENCE/HOME	210 MUNSON ST, FL02	2/17/2021	0016	WED	6

**WEEKLY CRIME / CFS COMPARISON REPORT**

*This report covers periods:*

<b>Current Week</b>	<b>2/22/2021</b>	<b>to</b>	<b>2/28/2021</b>	(Monday-Sunday)
<b>Prior Week</b>	<b>2/15/2021</b>	<b>to</b>	<b>2/21/2021</b>	(Prior Week)
<b>Last 4 Weeks</b>	<b>2/1/2021</b>	<b>to</b>	<b>2/28/2021</b>	(28 Day Period)
<b>Year to Date (YTD)</b>	<b>1/1/2021</b>	<b>to</b>	<b>2/28/2021</b>	

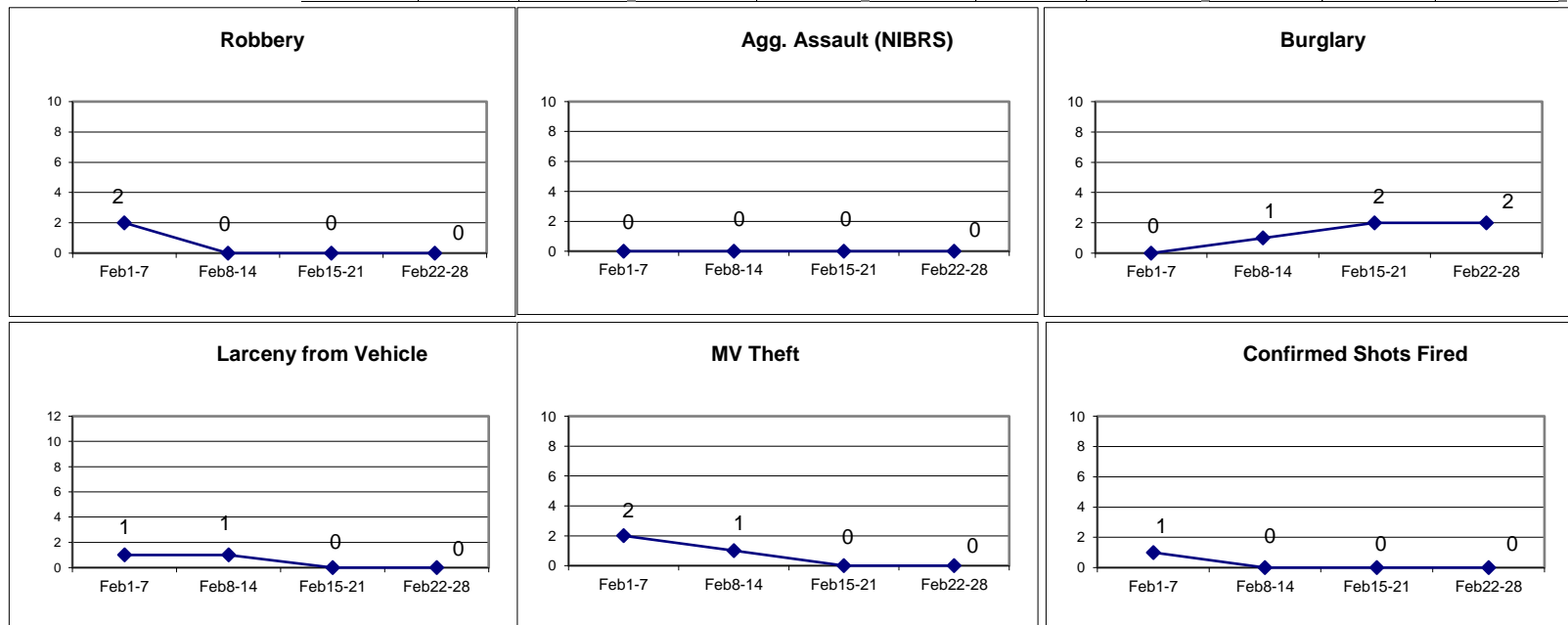


*Each period is compared to the same period in the previous year.*

**DISTRICT 7 - NEWHALLVILLE**

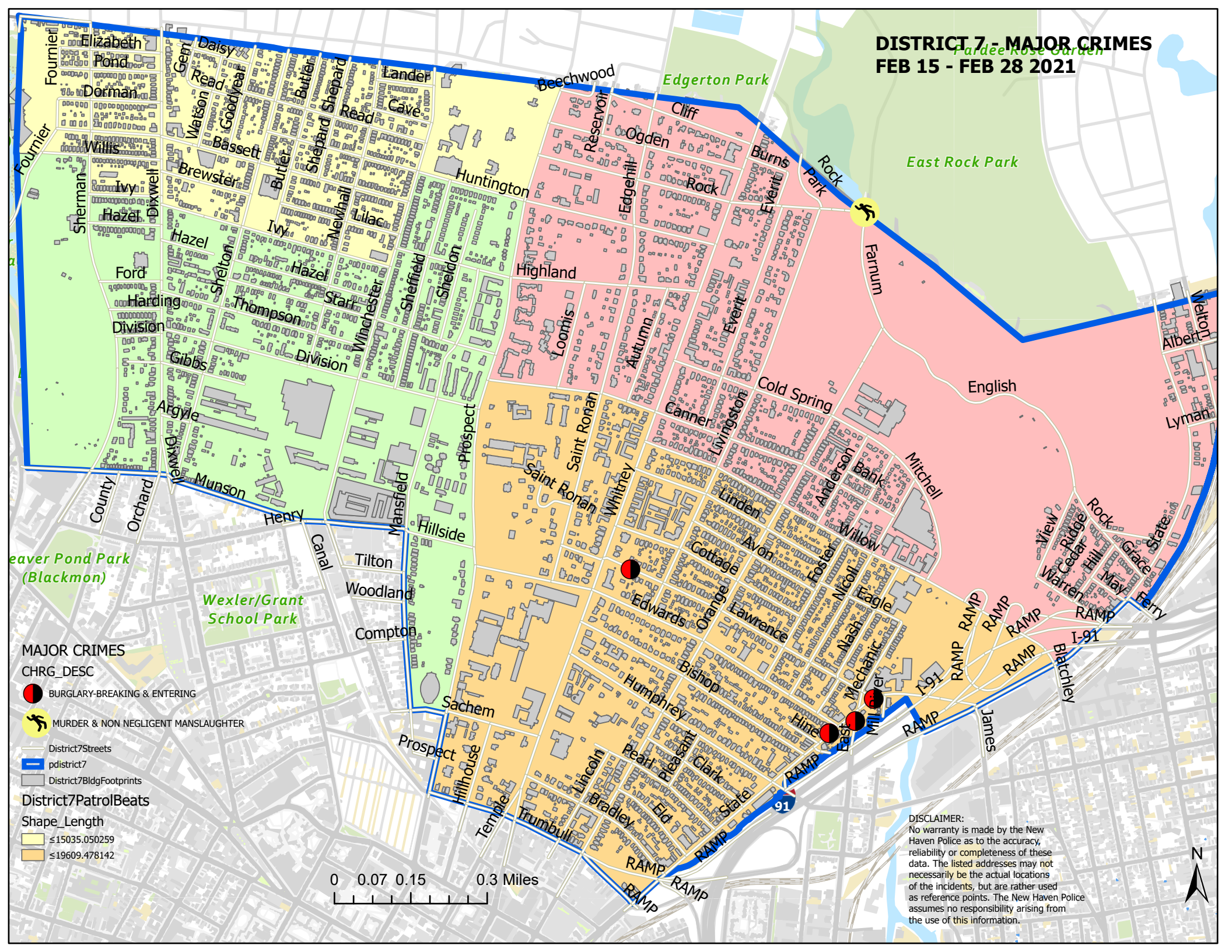
**Incident Reports**

	Week to Date			Prior Week		28 days			Year to Date		
	2021	2020	Cng	2021	Cng	2021	2020	Cng	2021	2020	Cng
<b>VIOLENT CRIME:</b>											
Murder Victims	0	0	--	1	-100.0%	2	0	--	3	0	--
Felony Sex. Assault	0	0	--	0	--	0	0	--	0	0	--
Robbery with Firearm	0	0	--	0	--	1	1	0.0%	2	3	-33.3%
Other Robbery	0	0	--	0	--	1	3	-66.7%	1	9	-88.9%
Assault with Firearm Victims	0	0	--	0	--	0	0	--	3	1	200.0%
Agg. Assault (NIBRS)	0	2	-100.0%	0	--	0	3	-100.0%	4	5	-20.0%
<b>Total:</b>	<b>0</b>	<b>2</b>	<b>-100.0%</b>	<b>1</b>	<b>-100.0%</b>	<b>4</b>	<b>7</b>	<b>-42.9%</b>	<b>13</b>	<b>18</b>	<b>-27.8%</b>
<b>PROPERTY CRIME:</b>											
Burglary	2	1	100.0%	2	0.0%	5	5	0.0%	14	13	7.7%
MV Theft	0	3	-100.0%	0	--	3	9	-66.7%	12	17	-29.4%
Larceny from Vehicle	0	0	--	0	--	2	7	-71.4%	6	24	-75.0%
Other Larceny	3	5	-40.0%	6	-50.0%	19	20	-5.0%	49	46	6.5%
<b>Total:</b>	<b>5</b>	<b>9</b>	<b>-44.4%</b>	<b>8</b>	<b>-37.5%</b>	<b>29</b>	<b>41</b>	<b>-29.3%</b>	<b>81</b>	<b>100</b>	<b>-19.0%</b>
<b>OTHER CRIME:</b>											
Simple Assault	1	2	-50.0%	2	-50.0%	3	4	-25.0%	8	18	-55.6%
Prostitution	0	0	--	0	--	0	0	--	0	0	--
Drugs & Narcotics	1	6	-83.3%	1	0.0%	4	16	-75.0%	5	40	-87.5%
Vandalism	5	8	-37.5%	3	66.7%	14	31	-54.8%	34	65	-47.7%
Intimidation/Threatening	5	2	150.0%	1	400.0%	10	14	-28.6%	36	34	5.9%
Weapons Violation	0	1	-100.0%	0	--	0	3	-100.0%	5	8	-37.5%
<b>Total:</b>	<b>12</b>	<b>19</b>	<b>-36.8%</b>	<b>7</b>	<b>71.4%</b>	<b>31</b>	<b>68</b>	<b>-54.4%</b>	<b>88</b>	<b>165</b>	<b>-46.7%</b>
Motor Vehicle Stops	15	93	-83.9%	14	7.1%	61	296	-79.4%	134	471	-71.5%
Confirmed Shots Fired	0	1	-100.0%	0	--	1	3	-66.7%	4	4	0.0%



# DISTRICT 7 - MAJOR CRIMES

FEB 15 - FEB 28 2021



- MAJOR CRIMES**
- CHRG\_DESC
  - BURGLARY-BREAKING & ENTERING
  - MURDER & NON NEGLIGENT MANSLAUGHTER
- District7Streets  
 pdistrict7  
 District7BldgFootprints
- District7PatrolBeats**
- Shape\_Length
- ≤15035.050259
  - ≤19609.478142



**DISCLAIMER:**  
 No warranty is made by the New Haven Police as to the accuracy, reliability or completeness of these data. The listed addresses may not necessarily be the actual locations of the incidents, but are rather used as reference points. The New Haven Police assumes no responsibility arising from the use of this information.



<b>DISTRICT 7 - MAJOR CRIMES BETWEEN FEB 15 AND FEB 28 2021</b>							
CASE#	CHRG_DESC	PREM_DESC	ADDRESS	DATE	TIME	DOW	DIST
21006772	BURGLARY-BREAKING & ENTERING	RESTAURANT	605 EAST ST	2/24/2021	0442	WED	7
21007388	BURGLARY-BREAKING & ENTERING	RESTAURANT	970 STATE ST	2/28/2021	1258	SUN	7
21005980	BURGLARY-BREAKING & ENTERING	RESTAURANT	1027 STATE ST	2/17/2021	1314	WED	7
21006080	BURGLARY-BREAKING & ENTERING	RESIDENCE/HOME	238 LAWRENCE ST	2/18/2021	0955	THU	7
21005650	MURDER & NON NEGLIGENT MANSLA	STREET/HIGHWAY/ALLEYWAY	FARNUM DR & E ROCK R	2/15/2021	0648	MON	7

**WEEKLY CRIME / CFS COMPARISON REPORT**

*This report covers periods:*

<b>Current Week</b>	<b>2/22/2021</b>	<b>to</b>	<b>2/28/2021</b>	(Monday-Sunday)
<b>Prior Week</b>	<b>2/15/2021</b>	<b>to</b>	<b>2/21/2021</b>	(Prior Week)
<b>Last 4 Weeks</b>	<b>2/1/2021</b>	<b>to</b>	<b>2/28/2021</b>	(28 Day Period)
<b>Year to Date (YTD)</b>	<b>1/1/2021</b>	<b>to</b>	<b>2/28/2021</b>	

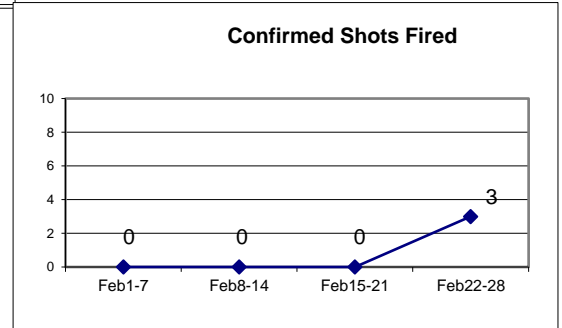
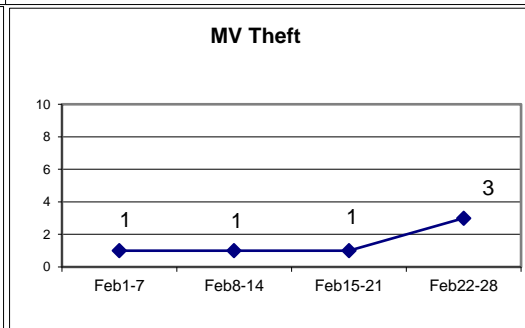
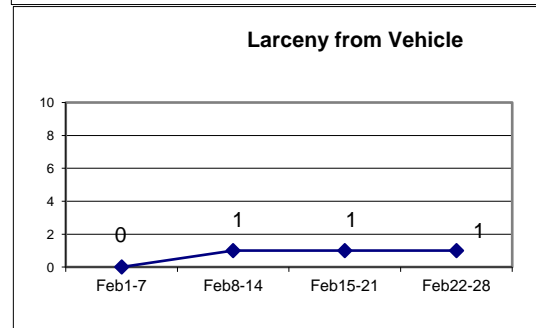
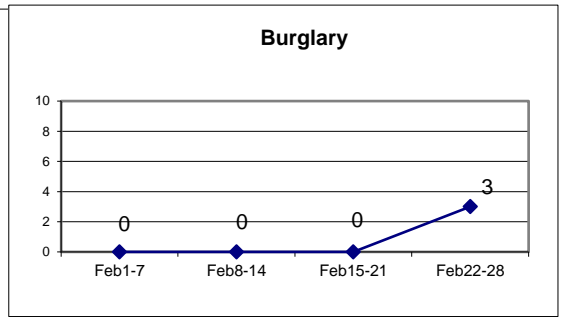
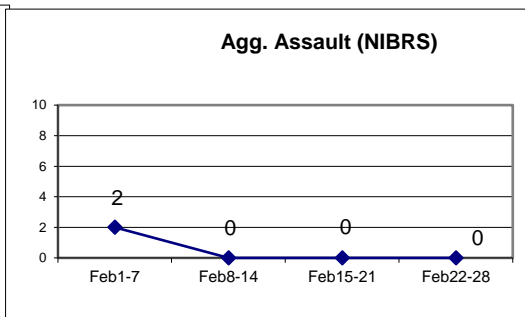
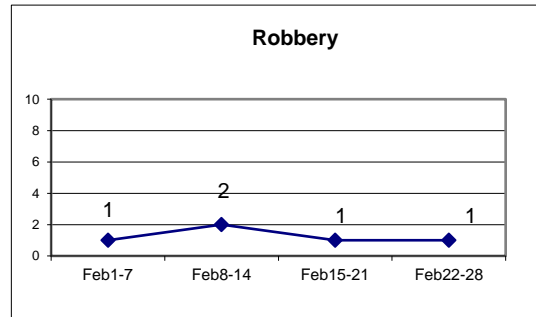


*Each period is compared to the same period in the previous year.*

**DISTRICT 8 - FAIR HAVEN**

**Incident Reports**

	Week to Date			Prior Week		28 days			Year to Date		
	2021	2020	Cng	2021	Cng	2021	2020	Cng	2021	2020	Cng
<b>VIOLENT CRIME:</b>											
Murder Victims	0	0	--	0	--	0	0	--	1	0	--
Felony Sex. Assault	0	0	--	0	--	0	0	--	0	0	--
Robbery with Firearm	0	0	--	1	-100.0%	4	1	300.0%	7	2	250.0%
Other Robbery	1	1	0.0%	0	--	1	4	-75.0%	1	9	-88.9%
Assault with Firearm Victims	0	0	--	0	--	0	1	-100.0%	4	1	300.0%
Agg. Assault (NIBRS)	0	1	-100.0%	0	--	2	3	-33.3%	11	13	-15.4%
<b>Total:</b>	<b>1</b>	<b>2</b>	<b>-50.0%</b>	<b>1</b>	<b>0.0%</b>	<b>7</b>	<b>9</b>	<b>-22.2%</b>	<b>24</b>	<b>25</b>	<b>-4.0%</b>
<b>PROPERTY CRIME:</b>											
Burglary	3	2	50.0%	0	--	4	7	-42.9%	5	18	-72.2%
MV Theft	3	3	0.0%	1	200.0%	6	4	50.0%	17	17	0.0%
Larceny from Vehicle	1	2	-50.0%	1	0.0%	3	14	-78.6%	9	40	-77.5%
Other Larceny	3	6	-50.0%	1	200.0%	10	17	-41.2%	32	34	-5.9%
<b>Total:</b>	<b>10</b>	<b>13</b>	<b>-23.1%</b>	<b>3</b>	<b>233.3%</b>	<b>23</b>	<b>42</b>	<b>-45.2%</b>	<b>63</b>	<b>109</b>	<b>-42.2%</b>
<b>OTHER CRIME:</b>											
Simple Assault	1	2	-50.0%	4	-75.0%	9	10	-10.0%	15	40	-62.5%
Prostitution	0	0	--	0	--	0	0	--	0	0	--
Drugs & Narcotics	1	6	-83.3%	1	0.0%	5	17	-70.6%	18	34	-47.1%
Vandalism	3	6	-50.0%	1	200.0%	10	29	-65.5%	27	71	-62.0%
Intimidation/Threatening	5	6	-16.7%	7	-28.6%	25	29	-13.8%	49	40	22.5%
Weapons Violation	1	0	--	2	-50.0%	4	7	-42.9%	9	12	-25.0%
<b>Total:</b>	<b>11</b>	<b>20</b>	<b>-45.0%</b>	<b>15</b>	<b>-26.7%</b>	<b>53</b>	<b>92</b>	<b>-42.4%</b>	<b>118</b>	<b>197</b>	<b>-40.1%</b>
Motor Vehicle Stops	15	42	-64.3%	8	87.5%	44	152	-71.1%	116	226	-48.7%
Confirmed Shots Fired	3	0	--	0	--	3	5	-40.0%	10	8	25.0%











# DISTRICT 8 - MAJOR CRIMES

## FEB 15 - FEB 28 2021

### MAJOR CRIMES




- CHRG\_DESC
-  BURGLARY-BREAKING & ENTERING
  -  FIREARM DISCHARGE (WEAPON LAW VIOLATION)
  -  LARCENY-FROM VEHICLE
  -  MOTOR VEHICLE THEFT (NH STEAL)
  -  ROBBERY
  -  ROBBERY WITH A FIREARM

District8Streets

District8BldgFootprints

### District8PatrolBeats

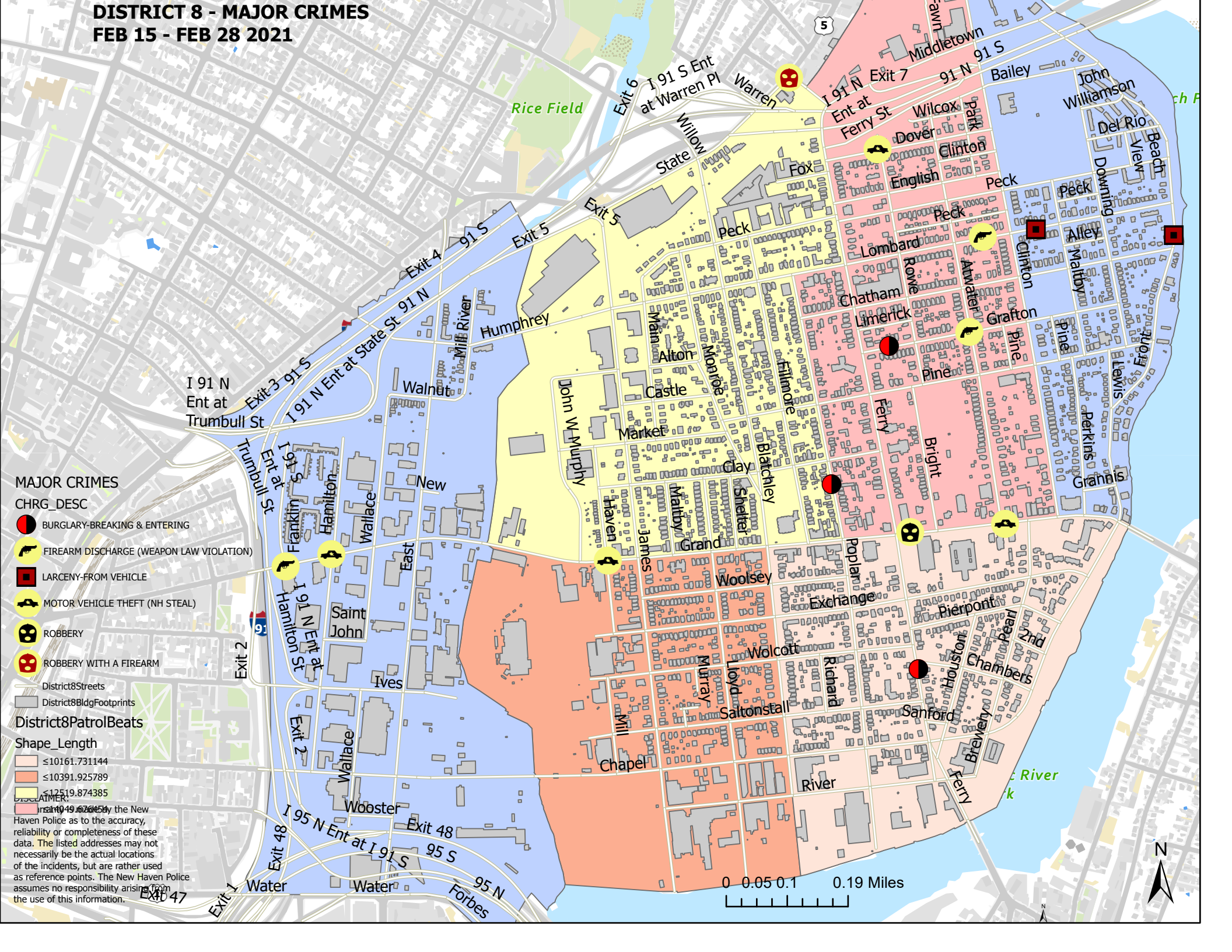
Shape\_Length

-  ≤10161.731144
-  ≤10391.925789
-  ≤12519.874385

Created by the New Haven Police as to the accuracy, reliability or completeness of these data. The listed addresses may not necessarily be the actual locations of the incidents, but are rather used as reference points. The New Haven Police assumes no responsibility arising from the use of this information.

Scale: 0 0.05 0.1 0.19 Miles

North arrow pointing up.



DISTRICT 8 - MAJOR CRIMES BETWEEN FEB 15 AND FEB 28 2021							
CASE#	CHRG_DESC	PREM_DESC	ADDRESS	DATE	TIME	DOW	DIST
21006730	BURGLARY-BREAKING & ENTERIN	RESIDENCE/HOME	223 FERRY ST, FL01	2/23/2021	1722	TUE	8
21007132	BURGLARY-BREAKING & ENTERIN	RESIDENCE/HOME	163 GRAFTON ST, FL01	2/26/2021	1225	FRI	8
21007294	BURGLARY-BREAKING & ENTERIN	RESIDENCE/HOME	302 POPLAR ST	2/27/2021	1808	SAT	8
21006647	FIREARM DISCHARGE (WEAPON L	STREET/HIGHWAY/ALLEYWAY	118 ATWATER ST	2/22/2021	2304	MON	8
21006845	FIREARM DISCHARGE (WEAPON L	STREET/HIGHWAY/ALLEYWAY	724 GRAND AVE	2/24/2021	1343	WED	8
21007100	FIREARM DISCHARGE (WEAPON L	STREET/HIGHWAY/ALLEYWAY	201 LOMBARD ST	2/26/2021	0511	FRI	8
21007251	LARCENY-FROM VEHICLE	STREET/HIGHWAY/ALLEYWAY	148 LOMBARD ST	2/27/2021	0918	SAT	8
21005786	LARCENY-FROM VEHICLE	STREET/HIGHWAY/ALLEYWAY	340 FRONT ST	2/15/2021	2140	MON	8
21006671	MOTOR VEHICLE THEFT (NH STEA	STREET/HIGHWAY/ALLEYWAY	118 GRAND AVE	2/23/2021	1018	TUE	8
21006923	MOTOR VEHICLE THEFT (NH STEA	STREET/HIGHWAY/ALLEYWAY	205 DOVER ST	2/25/2021	0207	THU	8
21007442	MOTOR VEHICLE THEFT (NH STEA	PARKING LOT / GARAGE	657 GRAND AVE	2/28/2021	2351	SUN	8
21005954	MOTOR VEHICLE THEFT (NH STEA	STREET/HIGHWAY/ALLEYWAY	HAVEN ST & GRAND AVE	2/17/2021	1117	WED	8
21007373	ROBBERY	BANK/ SAVINGS LOAN	201 GRAND AVE	2/28/2021	0933	SUN	8
21006165	ROBBERY WITH A FIREARM	STREET/HIGHWAY/ALLEYWAY	STATE ST & FERRY ST	2/19/2021	0311	FRI	8

This report covers periods:

Current Week	2/22/2021	to	2/28/2021	(Monday-Sunday)
Prior Week	2/15/2021	to	2/21/2021	(Prior Week)
Last 4 Weeks	2/1/2021	to	2/28/2021	(28 Day Period)
Year to Date (YTD)	1/1/2021	to	2/28/2021	

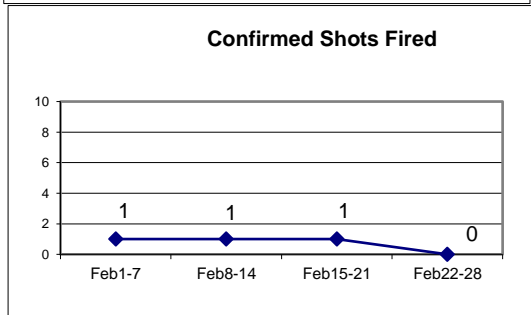
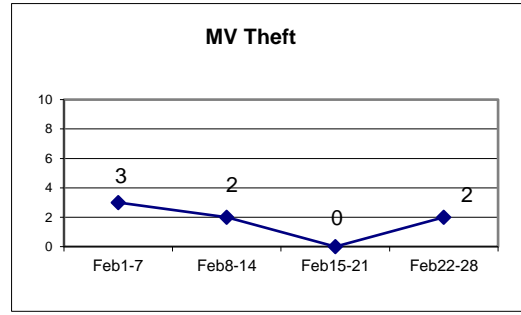
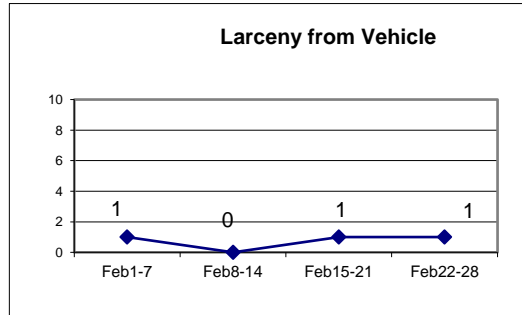
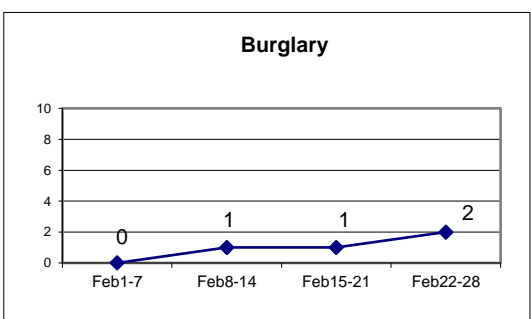
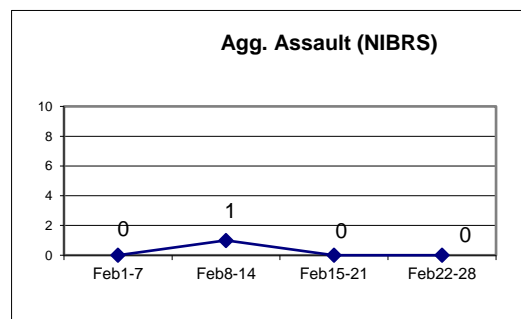
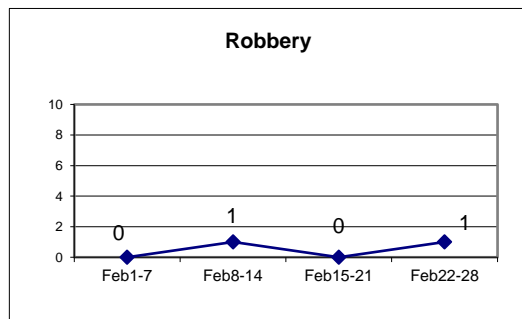


Each period is compared to the same period in the previous year.

### DISTRICT 9 - EAST SHORE

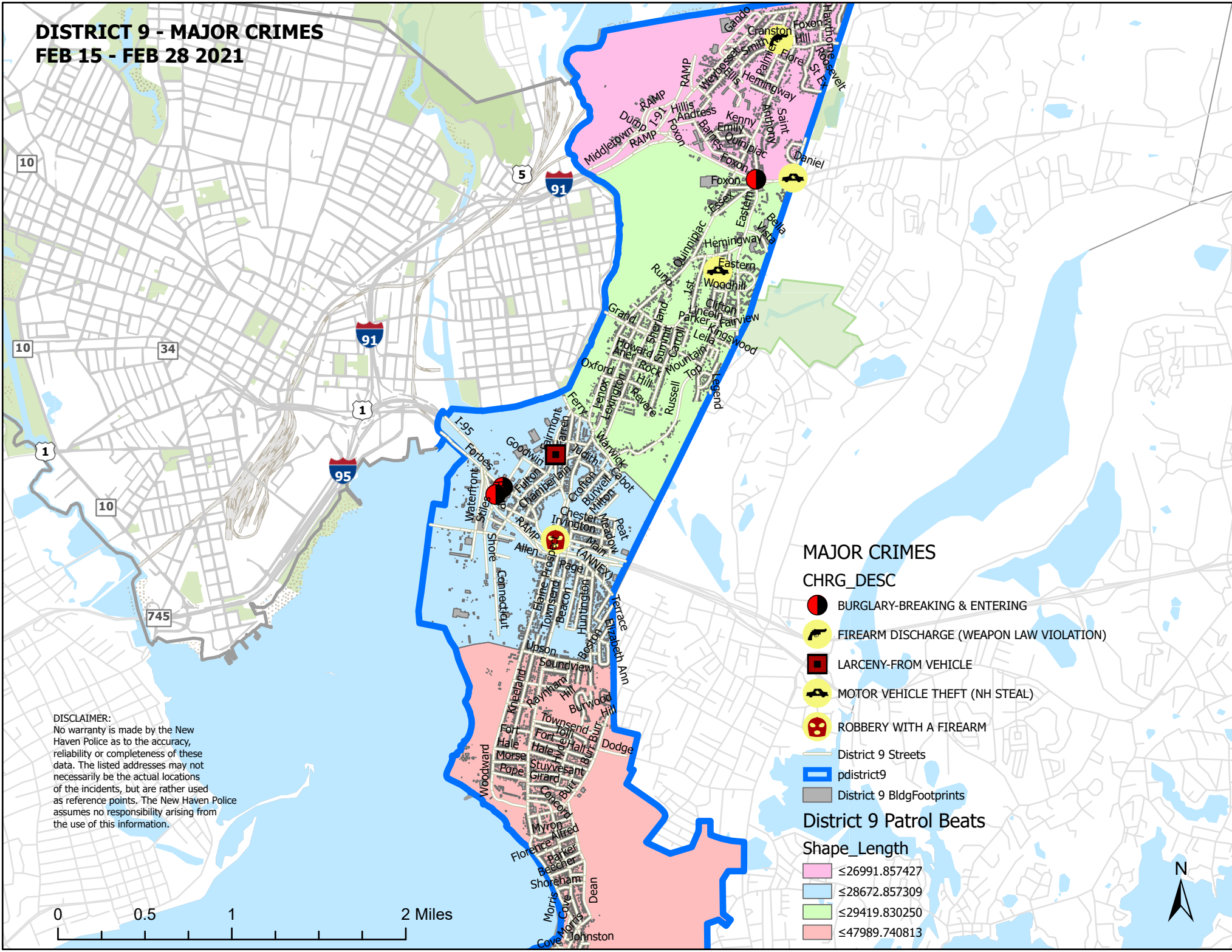
#### Incident Reports

	Week to Date			Prior Week		28 days			Year to Date		
	2021	2020	Cng	2021	Cng	2021	2020	Cng	2021	2020	Cng
<b>VIOLENT CRIME:</b>											
Murder Victims	0	0	--	0	--	0	1	-100.0%	0	1	-100.0%
Felony Sex. Assault	0	1	-100.0%	0	--	0	2	-100.0%	0	1	-100.0%
Robbery with Firearm	1	0	--	0	--	1	0	--	2	2	0.0%
Other Robbery	0	0	--	0	--	1	0	--	1	2	-50.0%
Assault with Firearm Victims	0	0	--	0	--	0	0	--	0	1	-100.0%
Agg. Assault (NIBRS)	0	1	-100.0%	0	--	1	4	-75.0%	4	7	-42.9%
<b>Total:</b>	<b>1</b>	<b>2</b>	<b>-50.0%</b>	<b>0</b>	<b>--</b>	<b>3</b>	<b>7</b>	<b>-57.1%</b>	<b>7</b>	<b>14</b>	<b>-50.0%</b>
<b>PROPERTY CRIME:</b>											
Burglary	2	2	0.0%	1	100.0%	6	5	20.0%	8	12	-33.3%
MV Theft	2	4	-50.0%	0	--	7	12	-41.7%	22	16	37.5%
Larceny from Vehicle	1	3	-66.7%	1	0.0%	3	6	-50.0%	14	18	-22.2%
Other Larceny	11	6	83.3%	8	37.5%	53	46	15.2%	106	90	17.8%
<b>Total:</b>	<b>16</b>	<b>15</b>	<b>6.7%</b>	<b>10</b>	<b>60.0%</b>	<b>69</b>	<b>69</b>	<b>0.0%</b>	<b>150</b>	<b>136</b>	<b>10.3%</b>
<b>OTHER CRIME:</b>											
Simple Assault	3	1	200.0%	1	200.0%	6	6	0.0%	13	24	-45.8%
Prostitution	0	0	--	0	--	0	0	--	0	0	--
Drugs & Narcotics	1	3	-66.7%	0	--	4	9	-55.6%	8	16	-50.0%
Vandalism	4	3	33.3%	2	100.0%	12	15	-20.0%	29	39	-25.6%
Intimidation/Threatening	7	7	0.0%	2	250.0%	19	18	5.6%	44	34	29.4%
Weapons Violation	2	1	100.0%	0	--	3	5	-40.0%	6	9	-33.3%
<b>Total:</b>	<b>17</b>	<b>15</b>	<b>13.3%</b>	<b>5</b>	<b>240.0%</b>	<b>44</b>	<b>53</b>	<b>-17.0%</b>	<b>100</b>	<b>122</b>	<b>-18.0%</b>
Motor Vehicle Stops	24	42	-42.9%	35	-31.4%	81	83	-2.4%	237	216	9.7%
Confirmed Shots Fired	0	1	-100.0%	1	-100.0%	3	1	200.0%	9	1	800.0%



# DISTRICT 9 - MAJOR CRIMES

## FEB 15 - FEB 28 2021









**DISCLAIMER:**  
 No warranty is made by the New Haven Police as to the accuracy, reliability or completeness of these data. The listed addresses may not necessarily be the actual locations of the incidents, but are rather used as reference points. The New Haven Police assumes no responsibility arising from the use of this information.



### MAJOR CRIMES





#### CHRG\_DESC

-  BURGLARY-BREAKING & ENTERING
-  FIREARM DISCHARGE (WEAPON LAW VIOLATION)
-  LARCENY-FROM VEHICLE
-  MOTOR VEHICLE THEFT (NH STEAL)
-  ROBBERY WITH A FIREARM

-  District 9 Streets
-  pdistrict9
-  District 9 BldgFootprints

### District 9 Patrol Beats

#### Shape\_Length

-  ≤26991.857427
-  ≤28672.857309
-  ≤29419.830250
-  ≤47989.740813



<b>DISTRICT 9 - MAJOR CRIMES BETWEEN FEB 15 AND FEB 28 2021</b>							
CASE#	CHRG_DESC	PREM_DESC	ADDRESS	DATE	TIME	DOW	DIST
21006768	BURGLARY-BREAKING & ENTERING	RESTAURANT	189 FORBES AVE	2/24/2021	0245	WED	9
21006969	BURGLARY-BREAKING & ENTERING	PARKING LOT / GARAGE	117 STILES ST	2/25/2021	1122	THU	9
21006504	BURGLARY-BREAKING & ENTERING	RESTAURANT	405 FOXON BLVD	2/21/2021	2351	SUN	9
21006201	FIREARM DISCHARGE (WEAPON LAW)	RESIDENCE/HOME	PORTLAND ST & CRANSTON ST	2/19/2021	1320	FRI	9
21007150	LARCENY-FROM VEHICLE	STREET/HIGHWAY/ALLEYWAY	150 FAIRMONT AVE, FL02	2/26/2021	1356	FRI	9
21006366	LARCENY-FROM VEHICLE	STREET/HIGHWAY/ALLEYWAY	153 FAIRMONT AVE	2/20/2021	1404	SAT	9
21006757	MOTOR VEHICLE THEFT (NH STEAL)	RESIDENCE/HOME	275 ROSEWOOD AVE	2/23/2021	1932	TUE	9
21007265	MOTOR VEHICLE THEFT (NH STEAL)	STREET/HIGHWAY/ALLEYWAY	511 FOXON BLVD	2/27/2021	1301	SAT	9
21007410	ROBBERY WITH A FIREARM	BANK/ SAVINGS LOAN	430 FORBES AVE	2/28/2021	1628	SUN	9

**WEEKLY CRIME / CFS COMPARISON REPORT**

*This report covers periods:*

<b>Current Week</b>	<b>2/22/2021</b>	<b>to</b>	<b>2/28/2021</b>	(Monday-Sunday)
<b>Prior Week</b>	<b>2/15/2021</b>	<b>to</b>	<b>2/21/2021</b>	(Prior Week)
<b>Last 4 Weeks</b>	<b>2/1/2021</b>	<b>to</b>	<b>2/28/2021</b>	(28 Day Period)
<b>Year to Date (YTD)</b>	<b>1/1/2021</b>	<b>to</b>	<b>2/28/2021</b>	



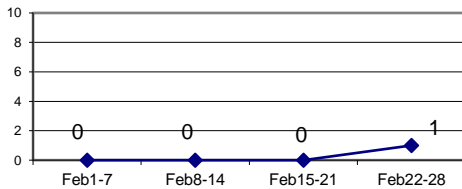
*Each period is compared to the same period in the previous year.*

**DISTRICT 10 - BEAVER HILL**

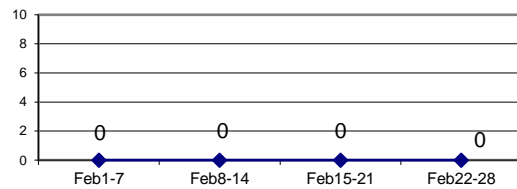
**Incident Reports**

	Week to Date			Prior Week		28 days			Year to Date		
	2021	2020	Cng	2021	Cng	2021	2020	Cng	2021	2020	Cng
<b>VIOLENT CRIME:</b>											
Murder Victims	0	0	--	0	--	0	0	--	0	0	--
Felony Sex. Assault	0	0	--	0	--	0	0	--	0	0	--
Robbery with Firearm	1	1	0.0%	0	--	1	2	-50.0%	4	2	100.0%
Other Robbery	0	0	--	0	--	0	3	-100.0%	0	5	-100.0%
Assault with Firearm Victims	0	0	--	0	--	0	1	-100.0%	1	1	0.0%
Agg. Assault (NIBRS)	0	1	-100.0%	0	--	0	2	-100.0%	2	6	-66.7%
<b>Total:</b>	<b>1</b>	<b>2</b>	<b>-50.0%</b>	<b>0</b>	<b>--</b>	<b>1</b>	<b>8</b>	<b>-87.5%</b>	<b>7</b>	<b>14</b>	<b>-50.0%</b>
<b>PROPERTY CRIME:</b>											
Burglary	1	1	0.0%	2	-50.0%	8	1	700.0%	5	5	0.0%
MV Theft	0	0	--	0	--	3	6	-50.0%	10	17	-41.2%
Larceny from Vehicle	0	1	-100.0%	1	-100.0%	1	4	-75.0%	6	8	-25.0%
Other Larceny	3	3	0.0%	4	-25.0%	11	15	-26.7%	25	34	-26.5%
<b>Total:</b>	<b>4</b>	<b>5</b>	<b>-20.0%</b>	<b>7</b>	<b>-42.9%</b>	<b>23</b>	<b>26</b>	<b>-11.5%</b>	<b>46</b>	<b>64</b>	<b>-28.1%</b>
<b>OTHER CRIME:</b>											
Simple Assault	0	2	-100.0%	1	-100.0%	2	5	-60.0%	6	16	-62.5%
Prostitution	0	0	--	0	--	0	0	--	0	0	--
Drugs & Narcotics	1	0	--	0	--	2	4	-50.0%	4	10	-60.0%
Vandalism	0	3	-100.0%	1	-100.0%	6	14	-57.1%	15	31	-51.6%
Intimidation/Threatening	2	4	-50.0%	4	-50.0%	12	10	20.0%	24	17	41.2%
Weapons Violation	0	2	-100.0%	0	--	0	3	-100.0%	1	3	-66.7%
<b>Total:</b>	<b>3</b>	<b>11</b>	<b>-72.7%</b>	<b>6</b>	<b>-50.0%</b>	<b>22</b>	<b>36</b>	<b>-38.9%</b>	<b>50</b>	<b>77</b>	<b>-35.1%</b>
Motor Vehicle Stops	22	84	-73.8%	25	-12.0%	89	159	-44.0%	207	336	-38.4%
Confirmed Shots Fired	1	0	--	0	--	2	0	--	8	1	700.0%

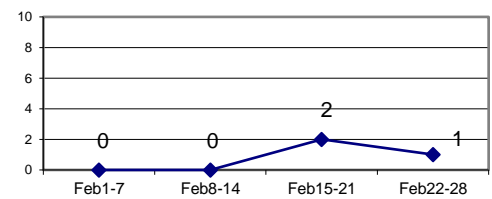
**Robbery**



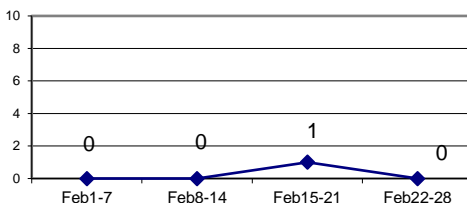
**Agg. Assault (NIBRS)**



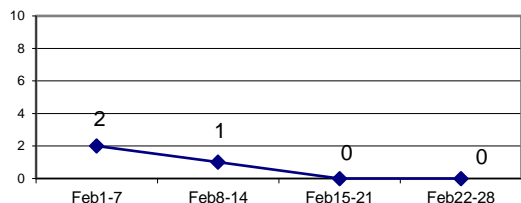
**Burglary**



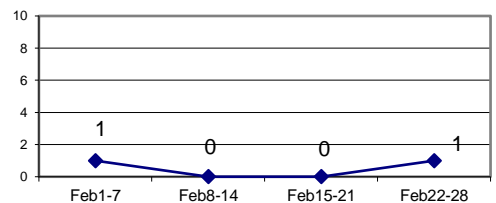
**Larceny from Vehicle**



**MV Theft**



**Confirmed Shots Fired**










# DISTRICT 10 - MAJOR CRIMES

## FEB 15 - FEB 28 2021

### MAJOR CRIMES





#### CHRG\_DESC

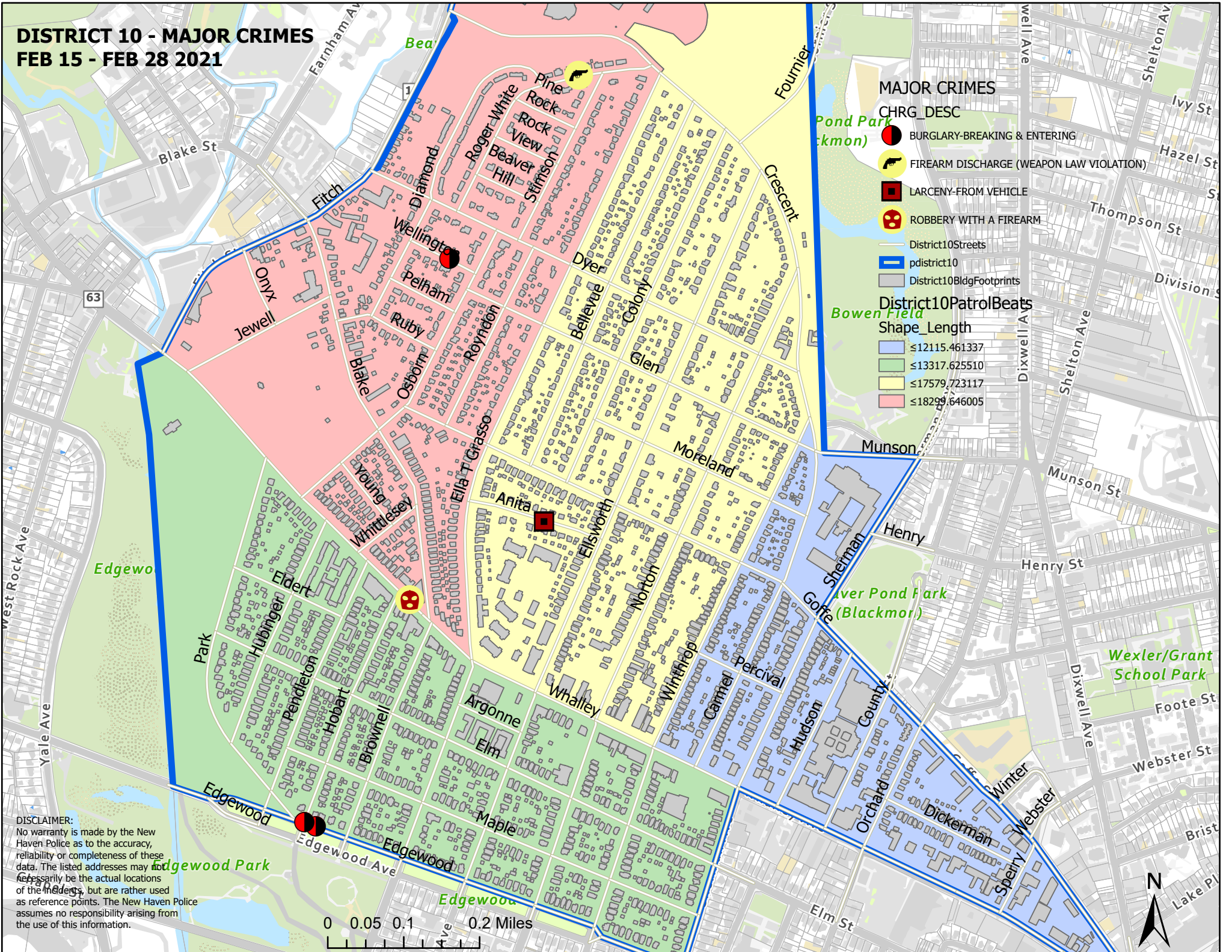
-  BURGLARY-BREAKING & ENTERING
-  FIREARM DISCHARGE (WEAPON LAW VIOLATION)
-  LARCENY-FROM VEHICLE
-  ROBBERY WITH A FIREARM

-  District10Streets
-  pdistrict10
-  District10BldgFootprints

#### District10PatrolBeats

#### Shape\_Length

-  ≤12115.461337
-  ≤13317.625510
-  ≤17579.723117
-  ≤18299.646005



**DISCLAIMER:**  
 No warranty is made by the New Haven Police as to the accuracy, reliability or completeness of these data. The listed addresses may not necessarily be the actual locations of the incidents, but are rather used as reference points. The New Haven Police assumes no responsibility arising from the use of this information.



		<b>DISTRICT 10 - MAJOR CRIMES BETWEEN FEB 15 AND FEB 28 2021</b>			
--	--	--	--	--	--

CASE#	CHRG_DESC	PREM_DESC	ADDRESS	DATE	TIME	DOW	DIST
21007112	BURGLARY-BREAKING & ENTERING	RESIDENCE/HOME	20 WELLINGTON RD	2/26/2021	0932	FRI	10
21006371	BURGLARY-BREAKING & ENTERING	RESIDENCE/HOME	525 EDGEWOOD AVE	2/20/2021	1602	SAT	10
21006376	BURGLARY-BREAKING & ENTERING	PARKING LOT / GARAGE	531 EDGEWOOD AVE	2/20/2021	1512	SAT	10
21007441	FIREARM DISCHARGE (WEAPON LAW V	STREET/HIGHWAY/ALLEYWAY	130 ROGER WHITE DR	2/28/2021	2249	SUN	10
21005928	LARCENY-FROM VEHICLE	STREET/HIGHWAY/ALLEYWAY	70 ANITA ST	2/17/2021	0850	WED	10
21007292	ROBBERY WITH A FIREARM	LIQUOR STORE	535 WHALLEY AVE	2/27/2021	1804	SAT	10