

WEEKLY CRIME / CFS COMPARISON REPORT

This report covers periods:

Current Week	3/8/2021	to	3/14/2021	(Monday-Sunday)
Prior Week	3/1/2021	to	3/7/2021	(Prior Week)
Last 4 Weeks	2/15/2021	to	3/14/2021	(28 Day Period)
Year to Date (YTD)	1/1/2021	to	3/14/2021	



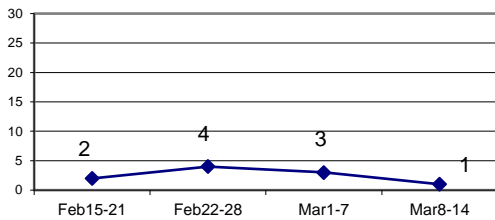
Each period is compared to the same period in the previous year.

Citywide

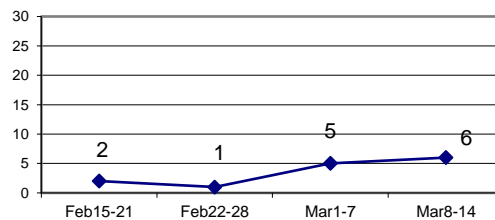
Incident Reports

	Week to Date			Prior Week		28 days			Year to Date		
	2021	2020	Cng	2021	Cng	2021	2020	Cng	2021	2020	Cng
VIOLENT CRIME:											
Murder Victims	0	0	--	0	--	1	1	0.0%	7	1	600.0%
Felony Sex. Assault	1	2	-50.0%	0	--	1	5	-80.0%	4	9	-55.6%
Robbery with Firearm	0	1	-100.0%	1	-100.0%	5	6	-16.7%	26	19	36.8%
Other Robbery	1	2	-50.0%	2	-50.0%	5	11	-54.5%	9	45	-80.0%
Assault with Firearm Victims	0	3	-100.0%	2	-100.0%	3	6	-50.0%	15	10	50.0%
Agg. Assault (NIBRS)	6	4	50.0%	5	20.0%	14	16	-12.5%	55	68	-19.1%
Total:	8	12	-33.3%	10	-20.0%	29	45	-35.6%	116	152	-23.7%
PROPERTY CRIME:											
Burglary	18	5	260.0%	7	157.1%	42	32	31.3%	105	97	8.2%
MV Theft	6	17	-64.7%	9	-33.3%	27	63	-57.1%	130	172	-24.4%
Larceny from Vehicle	5	15	-66.7%	9	-44.4%	35	64	-45.3%	97	205	-52.7%
Other Larceny	36	46	-21.7%	46	-21.7%	178	193	-7.8%	462	525	-12.0%
Total:	65	83	-21.7%	71	-8.5%	282	352	-19.9%	794	999	-20.5%
OTHER CRIME:											
Simple Assault	8	12	-33.3%	6	33.3%	32	65	-50.8%	98	244	-59.8%
Prostitution	0	0	--	0	--	0	0	--	0	0	--
Drugs & Narcotics	23	30	-23.3%	9	155.6%	48	119	-59.7%	125	307	-59.3%
Vandalism	31	40	-22.5%	29	6.9%	102	169	-39.6%	264	487	-45.8%
Intimidation/Threatening-no	28	43	-34.9%	50	-44.0%	140	139	0.7%	339	315	7.6%
Weapons Violation	6	10	-40.0%	5	20.0%	20	43	-53.5%	51	99	-48.5%
Total:	96	135	-28.9%	99	-3.0%	342	535	-36.1%	877	1,452	-39.6%
Motor Vehicle Stops	324	310	4.5%	330	-1.8%	1130	1760	-35.8%	2,397	4,547	-47.3%
Confirmed Shots Fired	3	1	200.0%	5	-40.0%	17	12	41.7%	53	32	65.6%

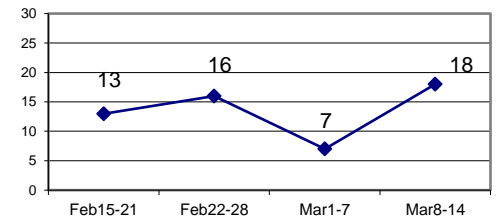
Robbery



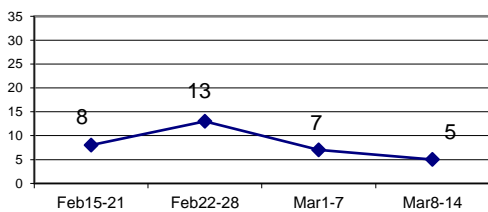
Agg. Assault (NIBRS)



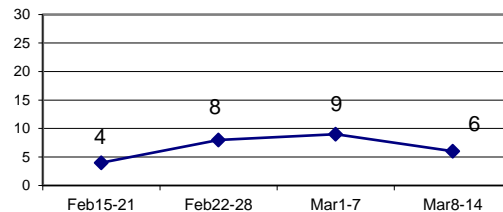
Burglary



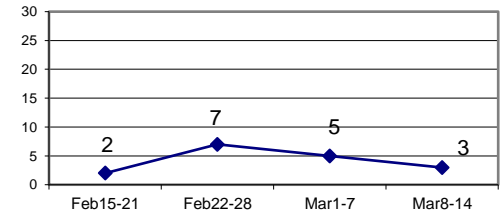
Larceny from Vehicle



MV Theft



Confirmed Shots Fired

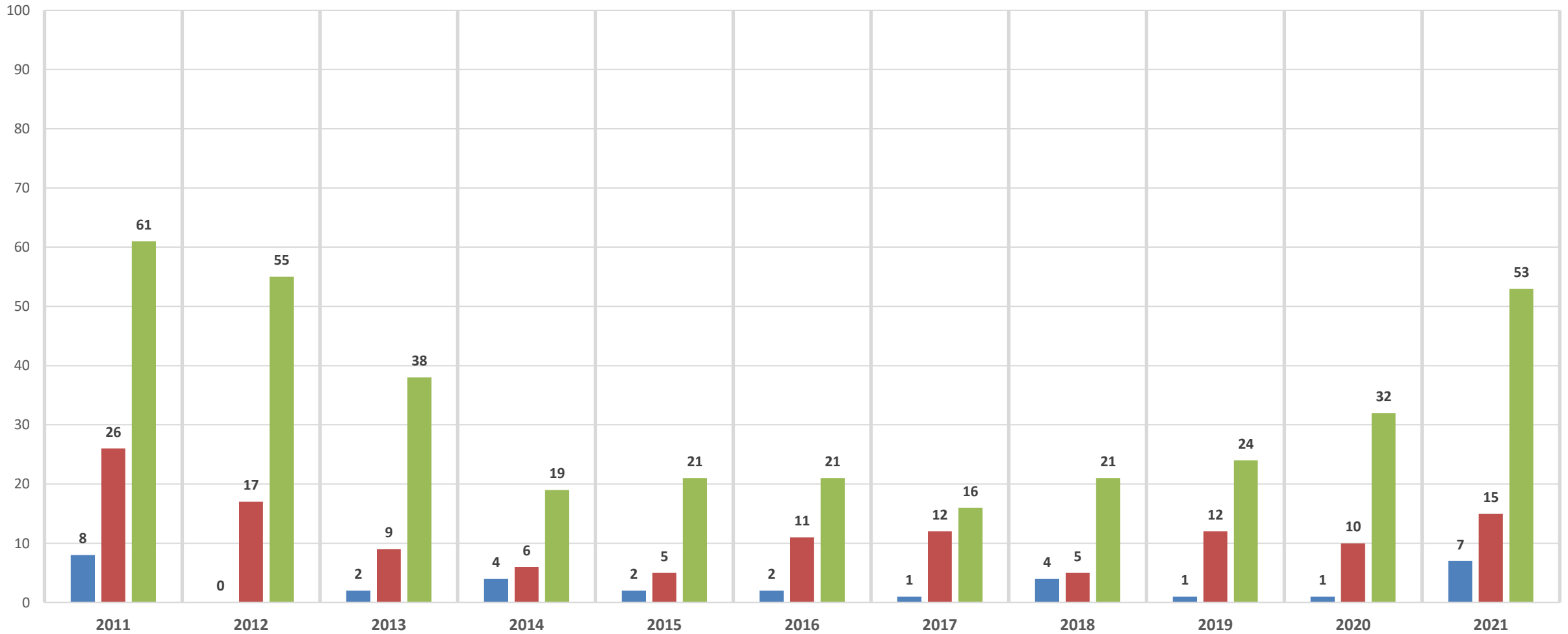


JAN 1 TO MAR 14 COMPARISON (2011, 2012, 2013, 2014, 2015, 2016, 2017, 2018, 2019, 2020 & 2021)

	2011	2012	2013	2014	2015	2016	2017	2018	2019	2020	2021	% CHANGE 2011 & 2021
HOMICIDE	8	0	2	4	2	2	1	4	1	1	7	-12.5%
% change from previous year		-100.0%	#DIV/0!	100.0%	-50.0%	0.0%	-50.0%	300.0%	-75.0%	0.0%	600.0%	
NON-FATAL SHOOTING VICTIMS	26	17	9	6	5	11	12	5	12	10	15	-42.3%
% change from previous year		-34.6%	-47.1%	-33.3%	-16.7%	120.0%	9.1%	-58.3%	140.0%	-16.7%	50.0%	
CONFIRMED SHOTS FIRED	61	55	38	19	21	21	16	21	24	32	53	-13.1%
% change from previous year		-9.8%	-30.9%	-50.0%	10.5%	0.0%	-23.8%	31.3%	14.3%	33.3%	65.6%	

**HOMICIDE, NON-FATAL SHOOTING VICTIMS & CONFIRMED SHOTS FIRED
JAN 1 - MAR 14 (2011, 2012, 2013, 2014, 2015, 2016, 2017, 2018, 2019, 2020 & 2021)**

■ HOMICIDE ■ NON-FATAL SHOOTING VICTIMS ■ CONFIRMED SHOTS FIRED



WEEKLY CRIME / CFS COMPARISON REPORT

This report covers periods:

Current Week	3/8/2021	to	3/14/2021	(Monday-Sunday)
Prior Week	3/1/2021	to	3/7/2021	(Prior Week)
Last 4 Weeks	2/15/2021	to	3/14/2021	(28 Day Period)
Year to Date (YTD)	1/1/2021	to	3/14/2021	



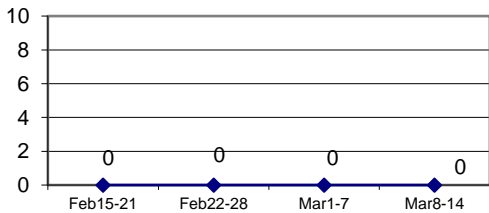
Each period is compared to the same period in the previous year.

DISTRICT 1 - DOWNTOWN

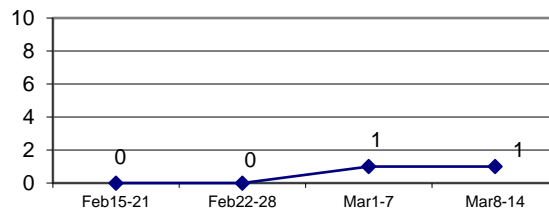
Incident Reports

	Week to Date			Prior Week		28 days			Year to Date		
	2021	2020	Cng	2021	Cng	2021	2020	Cng	2021	2020	Cng
VIOLENT CRIME:											
Murder Victims	0	0	--	0	--	0	0	--	0	0	--
Felony Sex. Assault	0	1	-100.0%	0	--	0	2	-100.0%	1	2	-50.0%
Robbery with Firearm	0	1	-100.0%	0	--	0	1	-100.0%	0	2	-100.0%
Other Robbery	0	0	--	0	--	0	1	-100.0%	1	5	-80.0%
Assault with Firearm Victims	0	0	--	0	--	0	0	--	0	0	--
Agg. Assault (NIBRS)	1	0	--	1	0.0%	2	1	100.0%	6	4	50.0%
Total:	1	2	-50.0%	1	0.0%	2	5	-60.0%	8	13	-38.5%
PROPERTY CRIME:											
Burglary	0	2	-100.0%	0	--	6	7	-14.3%	11	10	10.0%
MV Theft	0	0	--	0	--	0	1	-100.0%	7	5	40.0%
Larceny from Vehicle	0	2	-100.0%	0	--	7	5	40.0%	16	15	6.7%
Other Larceny	3	10	-70.0%	2	50.0%	20	26	-23.1%	50	70	-28.6%
Total:	3	14	-78.6%	2	50.0%	33	39	-15.4%	84	100	-16.0%
OTHER CRIME:											
Simple Assault	1	1	0.0%	1	0.0%	4	9	-55.6%	13	22	-40.9%
Prostitution	0	0	--	0	--	0	0	--	0	0	--
Drugs & Narcotics	1	1	0.0%	0	--	1	3	-66.7%	2	10	-80.0%
Vandalism	5	4	25.0%	3	66.7%	11	27	-59.3%	26	44	-40.9%
Intimidation/Threatening	1	2	-50.0%	4	-75.0%	6	7	-14.3%	13	20	-35.0%
Weapons Violation	0	5	-100.0%	0	--	1	1	0.0%	3	5	-40.0%
Total:	8	13	-38.5%	8	0.0%	23	47	-51.1%	57	101	-43.6%
Motor Vehicle Stops	57	52	9.6%	57	0.0%	219	295	-25.8%	480	1075	-55.3%
Confirmed Shots Fired	0	0	--	0	--	0	0	--	1	0	--

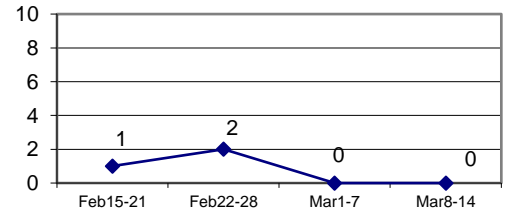
Robbery



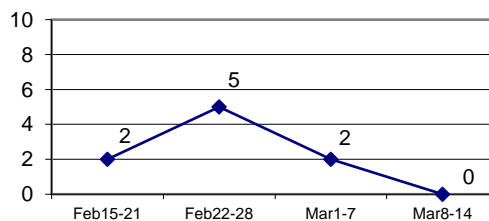
Agg. Assault (NIBRS)



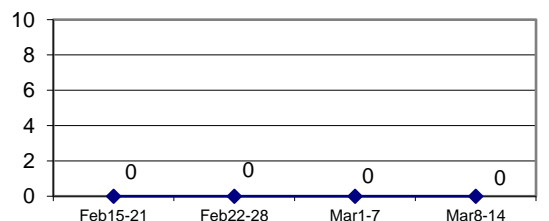
Burglary



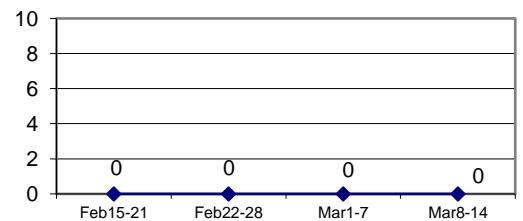
Larceny from Vehicle



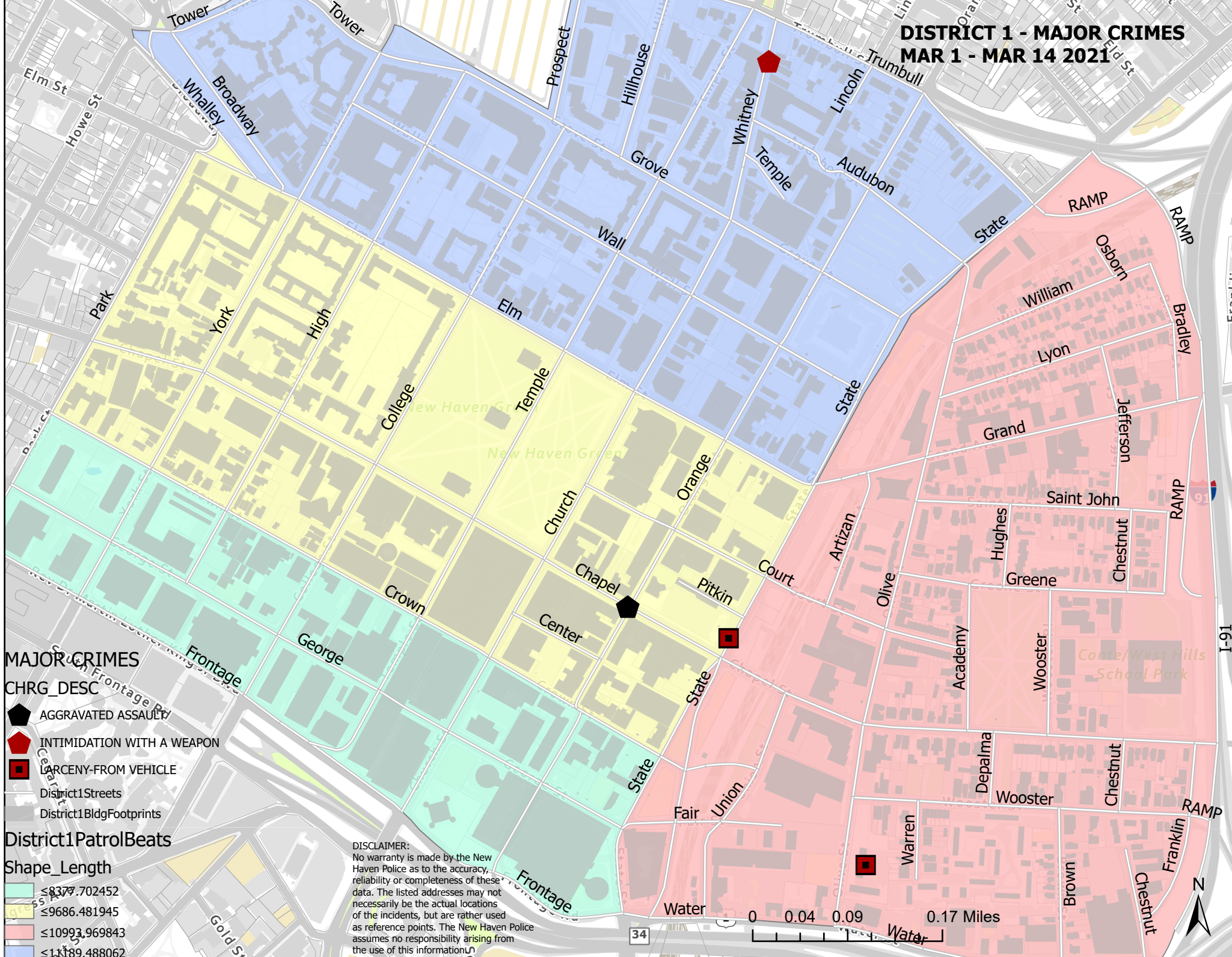
MV Theft



Confirmed Shots Fired






DISTRICT 1 - MAJOR CRIMES MAR 1 - MAR 14 2021



MAJOR CRIMES





CHRG_DESC

-  AGGRAVATED ASSAULT
-  INTIMIDATION WITH A WEAPON
-  LARCENY-FROM VEHICLE

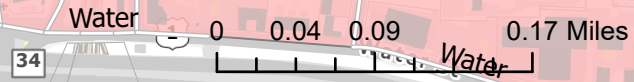
District1Streets
District1BldgFootprints

District1PatrolBeats

Shape_Length

-  ≤8377.702452
-  ≤9686.481945
-  ≤10993.969843
-  ≤11189.488062

DISCLAIMER:
No warranty is made by the New Haven Police as to the accuracy, reliability or completeness of these data. The listed addresses may not necessarily be the actual locations of the incidents, but are rather used as reference points. The New Haven Police assumes no responsibility arising from the use of this information.



DISTRICT 1 - MAJOR CRIMES BETWEEN MAR 1 AND MAR 14 2021							
CASE#	CHRG_DESC	PREM_DESC	ADDRESS	DATE	TIME	DOW	DIST
21009171	AGGRAVATED ASSAULT	STREET/HIGHWAY/ALLEYWAY	ORANGE ST & CHAPEL ST	3/12/2021	1436	FRI	1
21008357	INTIMIDATION WITH A WEAP	STREET/HIGHWAY/ALLEYWAY	71 WHITNEY AVE	3/7/2021	1054	SUN	1
21007769	LARCENY-FROM VEHICLE	PARKING LOT / GARAGE	360 STATE ST	3/3/2021	0824	WED	1
21007936	LARCENY-FROM VEHICLE	PARKING LOT / GARAGE	60 WARREN ST	3/4/2021	0745	THU	1

WEEKLY CRIME / CFS COMPARISON REPORT

This report covers periods:

Current Week	3/8/2021	to	3/14/2021	(Monday-Sunday)
Prior Week	3/1/2021	to	3/7/2021	(Prior Week)
Last 4 Weeks	2/15/2021	to	3/14/2021	(28 Day Period)
Year to Date (YTD)	1/1/2021	to	3/14/2021	



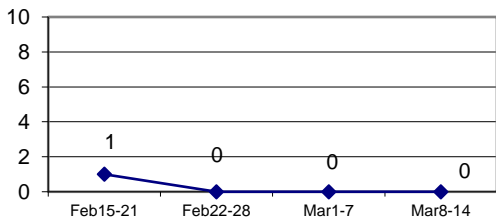
Each period is compared to the same period in the previous year.

DISTRICT 2 - WESTVILLE

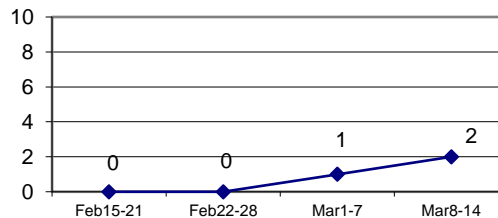
Incident Reports

	Week to Date			Prior Week		28 days			Year to Date		
	2021	2020	Cng	2021	Cng	2021	2020	Cng	2021	2020	Cng
VIOLENT CRIME:											
Murder Victims	0	0	--	0	--	0	0	--	0	0	--
Felony Sex. Assault	0	0	--	0	--	0	0	--	0	0	--
Robbery with Firearm	0	0	--	0	--	0	1	-100.0%	3	3	0.0%
Other Robbery	0	0	--	0	--	1	2	-50.0%	1	2	-50.0%
Assault with Firearm Victims	0	1	-100.0%	0	--	0	1	-100.0%	0	1	-100.0%
Agg. Assault (NIBRS)	2	1	100.0%	1	100.0%	3	1	200.0%	5	6	-16.7%
Total:	2	2	0.0%	1	100.0%	4	5	-20.0%	9	12	-25.0%
PROPERTY CRIME:											
Burglary	5	1	400.0%	4	25.0%	6	1	500.0%	22	9	144.4%
MV Theft	1	0	--	0	--	4	5	-20.0%	13	19	-31.6%
Larceny from Vehicle	0	1	-100.0%	0	--	4	8	-50.0%	10	17	-41.2%
Other Larceny	2	7	-71.4%	7	-71.4%	20	21	-4.8%	43	61	-29.5%
Total:	8	9	-11.1%	11	-27.3%	34	35	-2.9%	88	106	-17.0%
OTHER CRIME:											
Simple Assault	0	2	-100.0%	0	--	0	5	-100.0%	5	22	-77.3%
Prostitution	0	0	--	0	--	0	0	--	0	0	--
Drugs & Narcotics	1	2	-50.0%	0	--	1	11	-90.9%	7	19	-63.2%
Vandalism	5	3	66.7%	1	400.0%	11	12	-8.3%	26	50	-48.0%
Intimidation/Threatening	2	4	-50.0%	7	-71.4%	17	9	88.9%	42	26	61.5%
Weapons Violation	0	5	-100.0%	0	--	1	7	-85.7%	5	11	-54.5%
Total:	8	16	-50.0%	8	0.0%	30	44	-31.8%	85	128	-33.6%
Motor Vehicle Stops	14	15	-6.7%	31	-54.8%	61	76	-19.7%	124	192	-35.4%
Confirmed Shots Fired	0	0	--	1	-100.0%	1	1	0.0%	3	3	0.0%

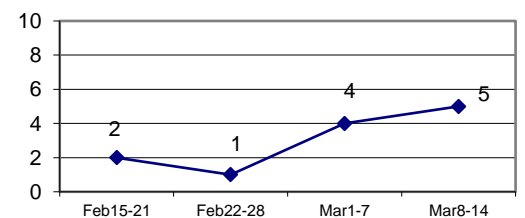
Robbery



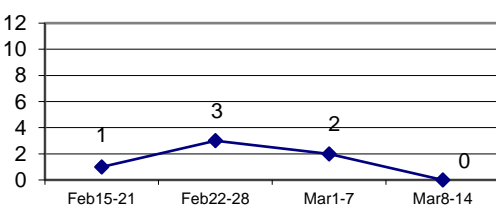
Agg. Assault (NIBRS)



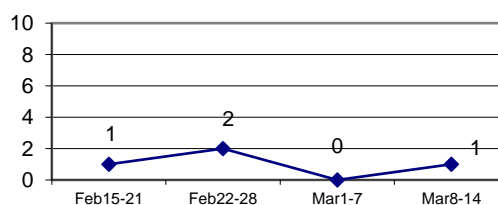
Burglary



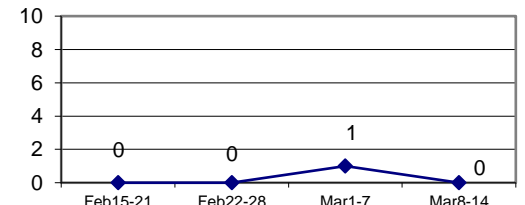
Larceny from Vehicle



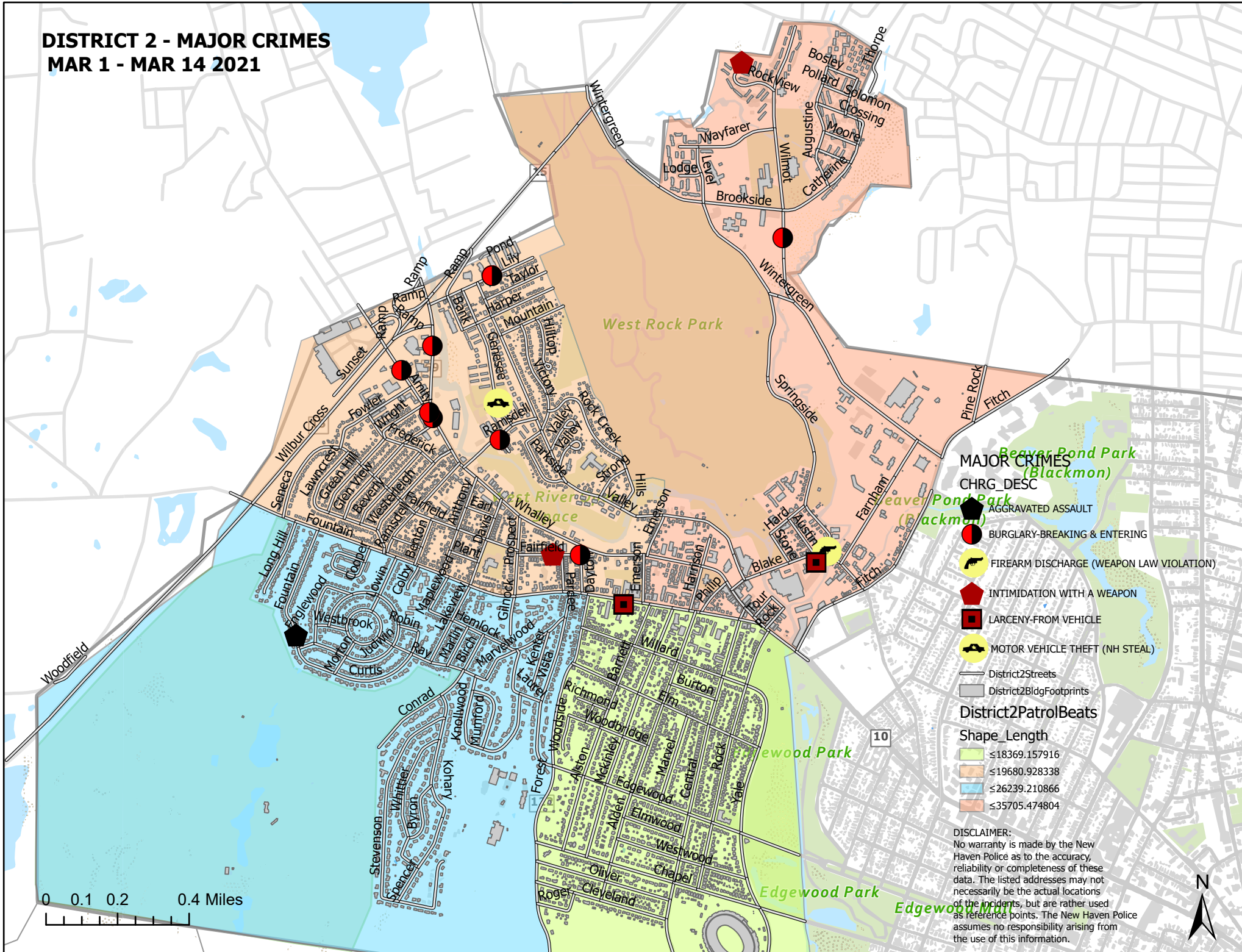
MV Theft



Confirmed Shots Fired



DISTRICT 2 - MAJOR CRIMES MAR 1 - MAR 14 2021



0 0.1 0.2 0.4 Miles



DISTRICT 2 - MAJOR CRIMES BETWEEN MAR 1 AND MAR 14 2021							
CASE#	CHRG_DESC	PREM_DESC	ADDRESS	DATE	TIME	DOW	DIST
21009456	AGGRAVATED ASSAULT	RESIDENCE/HOME	17 FOUNTAIN TER	3/14/2021	2117	SUN	2
21008752	BURGLARY-BREAKING & ENTERING	HOTEL/MOTEL/ETC	100 POND LILY AVE, RM 402	3/9/2021	1912	TUE	2
21009112	BURGLARY-BREAKING & ENTERING	COMMERCIAL/OFFICE BLDG	1462 WHALLEY AVE	3/12/2021	0032	FRI	2
21008439	BURGLARY-BREAKING & ENTERING	RESTAURANT	75 AMITY RD	3/8/2021	0319	MON	2
21008461	BURGLARY-BREAKING & ENTERING	SERVICE/GAS STATION	1570 WHALLEY AVE	3/8/2021	0812	MON	2
21008787	BURGLARY-BREAKING & ENTERING	CONVENIENCE STORE	122 WILMOT RD	3/10/2021	0330	WED	2
21007618	BURGLARY-BREAKING & ENTERING	HOTEL/MOTEL/ETC	100 POND LILY AVE, RM219	3/1/2021	2248	MON	2
21007930	BURGLARY-BREAKING & ENTERING	SERVICE/GAS STATION	1474 WHALLEY AVE	3/4/2021	0600	THU	2
21007929	BURGLARY-BREAKING & ENTERING	RESTAURANT	60 DAYTON ST	3/4/2021	0604	THU	2
21008232	BURGLARY-BREAKING & ENTERING	RESIDENCE/HOME	19 RAMSDELL PL	3/6/2021	0915	SAT	2
21007909	FIREARM DISCHARGE (WEAPON LAW)	STREET/HIGHWAY/ALLEYWAY	5 SPRINGSIDE AVE	3/3/2021	2056	WED	2
21009438	INTIMIDATION WITH A WEAPON	RESIDENCE/HOME	45 FAIRFIELD ST, FL01	3/14/2021	1900	SUN	2
21008185	INTIMIDATION WITH A WEAPON	RESIDENCE/HOME	23 ROCKVIEW CIR, APTA	3/5/2021	1911	FRI	2
21008122	LARCENY-FROM VEHICLE	PARKING LOT / GARAGE	400 BLAKE ST, APT4210	3/5/2021	1117	FRI	2
21008391	LARCENY-FROM VEHICLE	RESIDENCE/HOME	200 FOUNTAIN ST, APT207	3/7/2021	1752	SUN	2
21008697	MOTOR VEHICLE THEFT (NH STEAL)	STREET/HIGHWAY/ALLEYWAY	51 S GENESEE ST	3/9/2021	1324	TUE	2

WEEKLY CRIME / CFS COMPARISON REPORT

This report covers periods:

Current Week	3/8/2021	to	3/14/2021	(Monday-Sunday)
Prior Week	3/1/2021	to	3/7/2021	(Prior Week)
Last 4 Weeks	2/15/2021	to	3/14/2021	(28 Day Period)
Year to Date (YTD)	1/1/2021	to	3/14/2021	



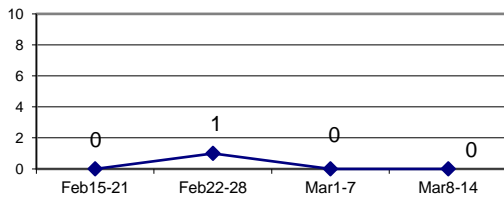
Each period is compared to the same period in the previous year.

DISTRICT 3 - HILL SOUTH

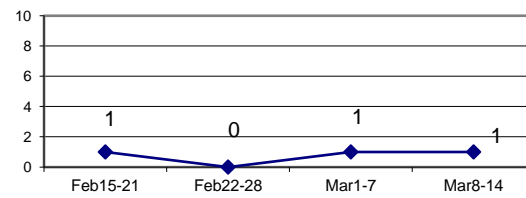
Incident Reports

	Week to Date			Prior Week		28 days			Year to Date		
	2021	2020	Cng	2021	Cng	2021	2020	Cng	2021	2020	Cng
VIOLENT CRIME:											
Murder Victims	0	0	--	0	--	0	0	--	1	0	--
Felony Sex. Assault	0	0	--	0	--	0	1	-100.0%	1	3	-66.7%
Robbery with Firearm	0	0	--	0	--	1	0	--	4	1	300.0%
Other Robbery	0	1	-100.0%	0	--	0	2	-100.0%	1	3	-66.7%
Assault with Firearm Victims	0	0	--	0	--	1	0	--	1	1	0.0%
Agg. Assault (NIBRS)	1	0	--	1	0.0%	3	0	--	7	7	0.0%
Total:	1	1	0.0%	1	0.0%	5	3	66.7%	15	15	0.0%
PROPERTY CRIME:											
Burglary	0	0	--	0	--	5	2	150.0%	7	10	-30.0%
MV Theft	1	2	-50.0%	0	--	3	9	-66.7%	15	18	-16.7%
Larceny from Vehicle	1	2	-50.0%	0	--	2	3	-33.3%	10	20	-50.0%
Other Larceny	2	3	-33.3%	3	-33.3%	11	14	-21.4%	31	39	-20.5%
Total:	4	7	-42.9%	3	33.3%	21	28	-25.0%	63	87	-27.6%
OTHER CRIME:											
Simple Assault	2	1	100.0%	0	--	2	5	-60.0%	6	23	-73.9%
Prostitution	0	0	--	0	--	0	0	--	0	0	--
Drugs & Narcotics	7	11	-36.4%	3	133.3%	19	33	-42.4%	43	79	-45.6%
Vandalism	4	6	-33.3%	2	100.0%	12	16	-25.0%	24	58	-58.6%
Intimidation/Threatening	4	7	-42.9%	6	-33.3%	18	17	5.9%	33	35	-5.7%
Weapons Violation	0	4	-100.0%	1	-100.0%	2	9	-77.8%	2	18	-88.9%
Total:	17	29	-41.4%	12	41.7%	53	80	-33.8%	108	213	-49.3%
Motor Vehicle Stops	47	37	27.0%	21	123.8%	149	210	-29.0%	316	450	-29.8%
Confirmed Shots Fired	1	1	0.0%	1	0.0%	4	3	33.3%	6	5	20.0%

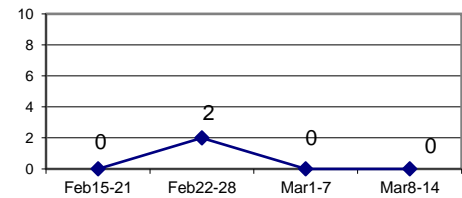
Robbery



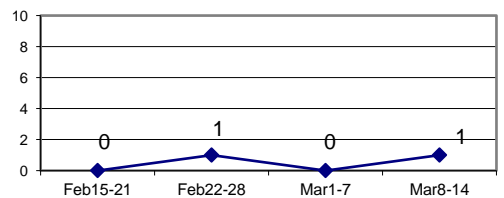
Agg. Assault (NIBRS)



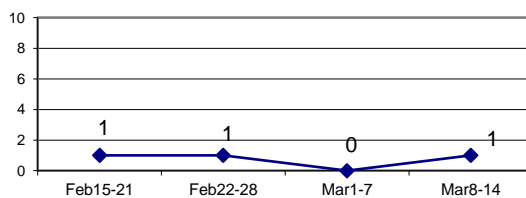
Burglary



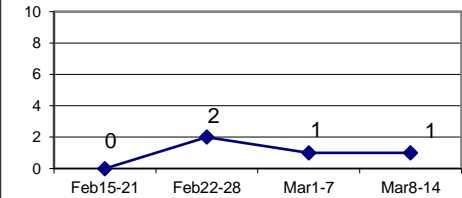
Larceny from Vehicle



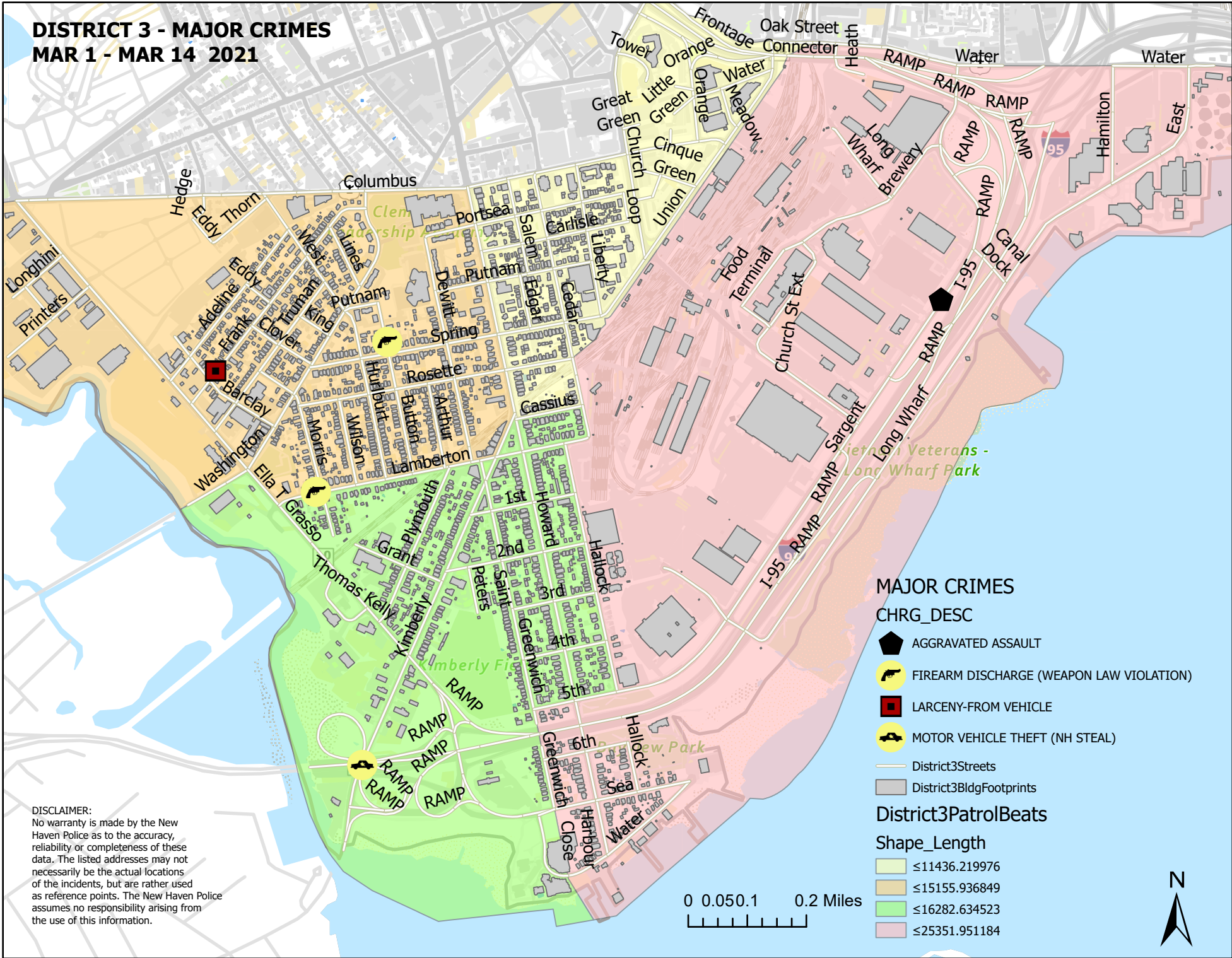
MV Theft



Confirmed Shots Fired







DISTRICT 3 - MAJOR CRIMES MAR 1 - MAR 14 2021



DISCLAIMER:
No warranty is made by the New Haven Police as to the accuracy, reliability or completeness of these data. The listed addresses may not necessarily be the actual locations of the incidents, but are rather used as reference points. The New Haven Police assumes no responsibility arising from the use of this information.

MAJOR CRIMES

CHRG_DESC





-  AGGRAVATED ASSAULT
-  FIREARM DISCHARGE (WEAPON LAW VIOLATION)
-  LARCENY-FROM VEHICLE
-  MOTOR VEHICLE THEFT (NH STEAL)

District3Streets

District3BldgFootprints

District3PatrolBeats

Shape_Length

-  ≤11436.219976
-  ≤15155.936849
-  ≤16282.634523
-  ≤25351.951184

DISTRICT 3 - MAJOR CRIMES BETWEEN MAR 1 AND MAR 14 2021							
CASE#	CHRG_DESC	PREM_DESC	ADDRESS	DATE	TIME	DOW	DIST
21008609	AGGRAVATED ASSAULT	PARKING LOT / GARAGE	280 KIMBERLY AVE	3/9/2021	0404	TUE	3
21008177	AGGRAVATED ASSAULT	RESIDENCE/HOME	400 SARGENT DR, RM302	3/5/2021	1716	FRI	3
21008942	FIREARM DISCHARGE (WEAPON LAW V	STREET/HIGHWAY/ALLEYWAY	111 BUTTON ST	3/10/2021	2339	WED	3
21007751	FIREARM DISCHARGE (WEAPON LAW V	SERVICE/GAS STATION	191 LAMBERTON ST	3/2/2021	2227	TUE	3
21008481	LARCENY-FROM VEHICLE	STREET/HIGHWAY/ALLEYWAY	191 FRANK ST, FL01	3/8/2021	0917	MON	3
21009197	MOTOR VEHICLE THEFT (NH STEAL)	PARKING LOT / GARAGE	294 KIMBERLY AVE	3/12/2021	1727	FRI	3

WEEKLY CRIME / CFS COMPARISON REPORT

This report covers periods:

Current Week	3/8/2021	to	3/14/2021	(Monday-Sunday)
Prior Week	3/1/2021	to	3/7/2021	(Prior Week)
Last 4 Weeks	2/15/2021	to	3/14/2021	(28 Day Period)
Year to Date (YTD)	1/1/2021	to	3/14/2021	

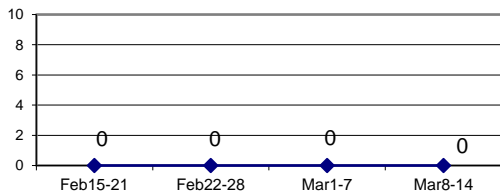


Each period is compared to the same period in the previous year.

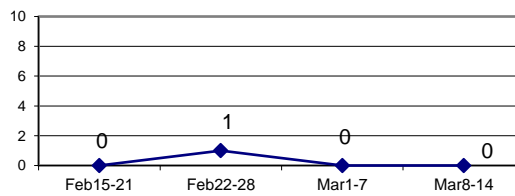
DISTRICT 4 - DWIGHT

	Week to Date			Prior Week		28 days			Year to Date		
	2021	2020	Cng	2021	Cng	2021	2020	Cng	2021	2020	Cng
VIOLENT CRIME:											
Murder Victims	0	0	--	0	--	0	0	--	2	0	--
Felony Sex. Assault	1	0	--	0	--	1	0	--	2	0	--
Robbery with Firearm	0	0	--	0	--	0	2	-100.0%	2	4	-50.0%
Other Robbery	0	0	--	0	--	0	0	--	0	5	-100.0%
Assault with Firearm Victims	0	0	--	0	--	0	1	-100.0%	4	1	300.0%
Agg. Assault (NIBRS)	0	1	-100.0%	0	--	1	3	-66.7%	10	9	11.1%
Total:	1	1	0.0%	0	--	2	6	-66.7%	20	19	5.3%
PROPERTY CRIME:											
Burglary	4	0	--	0	--	1	1	0.0%	18	9	100.0%
MV Theft	0	3	-100.0%	1	-100.0%	2	6	-66.7%	13	16	-18.8%
Larceny from Vehicle	0	3	-100.0%	1	-100.0%	5	12	-58.3%	16	26	-38.5%
Other Larceny	7	6	16.7%	5	40.0%	24	27	-11.1%	53	60	-11.7%
Total:	11	12	-8.3%	7	57.1%	32	46	-30.4%	100	111	-9.9%
OTHER CRIME:											
Simple Assault	0	0	--	1	-100.0%	4	7	-42.9%	13	30	-56.7%
Prostitution	0	0	--	0	--	0	0	--	0	0	--
Drugs & Narcotics	3	6	-50.0%	0	--	4	17	-76.5%	11	40	-72.5%
Vandalism	5	1	400.0%	4	25.0%	16	15	6.7%	37	51	-27.5%
Intimidation/Threatening	1	7	-85.7%	5	-80.0%	11	20	-45.0%	26	37	-29.7%
Weapons Violation	1	0	--	1	0.0%	3	5	-40.0%	9	13	-30.8%
Total:	10	14	-28.6%	11	-9.1%	38	64	-40.6%	96	171	-43.9%
Motor Vehicle Stops	41	31	32.3%	25	64.0%	108	135	-20.0%	202	362	-44.2%
Confirmed Shots Fired	0	0	--	0	--	2	2	0.0%	4	4	0.0%

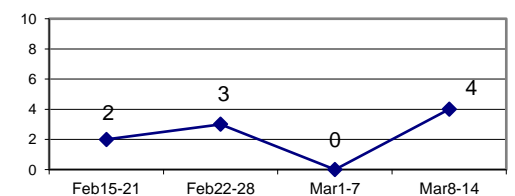
Robbery



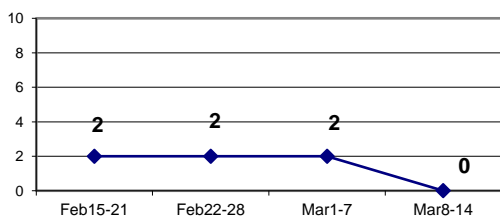
Agg. Assault (NIBRS)



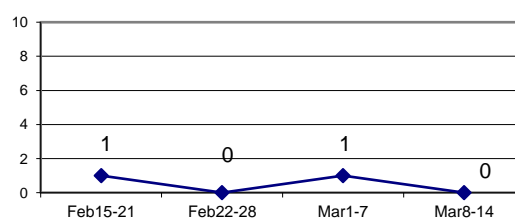
Burglary



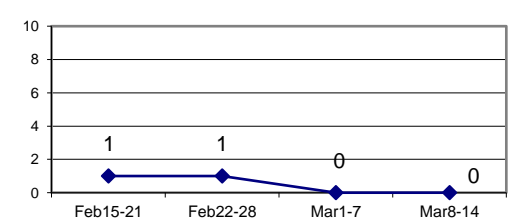
Larceny from Vehicle



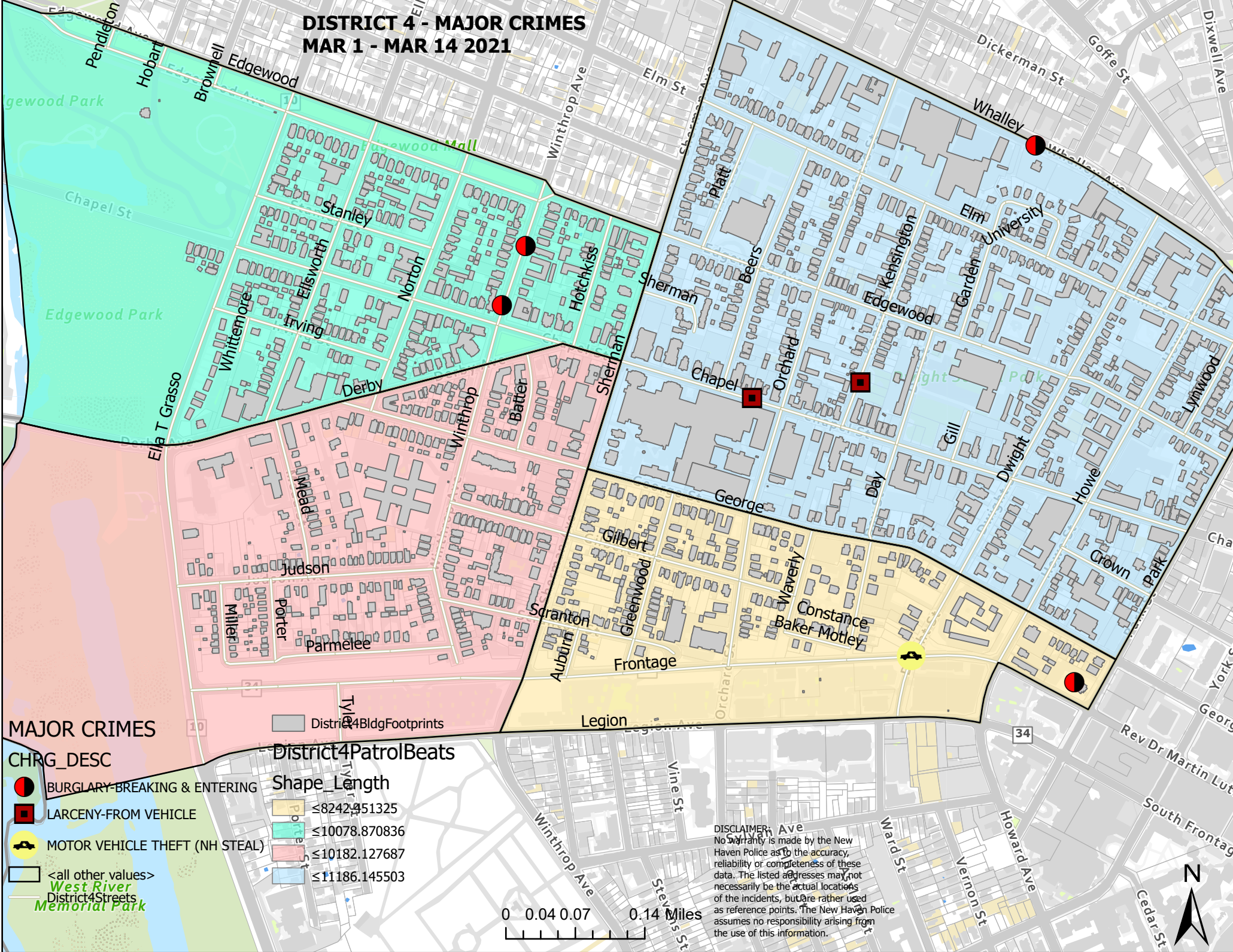
MV Theft



Confirmed Shots Fired







DISTRICT 4 - MAJOR CRIMES MAR 1 - MAR 14 2021







MAJOR CRIMES

CHRG_DESC

-  BURGLARY-BREAKING & ENTERING
-  LARCENY-FROM VEHICLE
-  MOTOR VEHICLE THEFT (NH STEAL)
-  <all other values>

District4BldgFootprints

District4PatrolBeats

- #### Shape_Length
-  ≤8242.451325
 -  ≤10078.870836
 -  ≤10182.127687
 -  ≤11186.145503

DISCLAIMER: No warranty is made by the New Haven Police as to the accuracy, reliability or completeness of these data. The listed addresses may not necessarily be the actual locations of the incidents, but are rather used as reference points. The New Haven Police assumes no responsibility arising from the use of this information.



DISTRICT 4 - MAJOR CRIMES BETWEEN MAR 1 AND MAR 14 2021							
CASE#	CHRG_DESC	PREM_DESC	ADDRESS	DATE	TIME	DOW	DIST
21009104	BURGLARY-BREAKING & ENTER	COMMERCIAL/OFFICE BLDG	116 WHALLEY AVE	3/11/2021	2320	THU	4
21009144	BURGLARY-BREAKING & ENTER	RESIDENCE/HOME	300 WINTHROP AVE, APT102	3/12/2021	1115	FRI	4
21009178	BURGLARY-BREAKING & ENTER	RESIDENCE/HOME	90 PARK ST, APT145	3/12/2021	1256	FRI	4
21009317	BURGLARY-BREAKING & ENTER	RESIDENCE/HOME	323 WINTHROP AVE, FL01	3/13/2021	1722	SAT	4
21007523	LARCENY-FROM VEHICLE	STREET/HIGHWAY/ALLEYWAY	25 KENSINGTON ST	3/1/2021	1241	MON	4
21007767	LARCENY-FROM VEHICLE	STREET/HIGHWAY/ALLEYWAY	1403 CHAPEL ST	3/3/2021	0733	WED	4
21007763	MOTOR VEHICLE THEFT (NH STE	STREET/HIGHWAY/ALLEYWAY	DWIGHT ST & N FRONTAGE I	3/3/2021	0715	WED	4

WEEKLY CRIME / CFS COMPARISON REPORT

This report covers periods:

Current Week	3/8/2021	to	3/14/2021	(Monday-Sunday)
Prior Week	3/1/2021	to	3/7/2021	(Prior Week)
Last 4 Weeks	2/15/2021	to	3/14/2021	(28 Day Period)
Year to Date (YTD)	1/1/2021	to	3/14/2021	



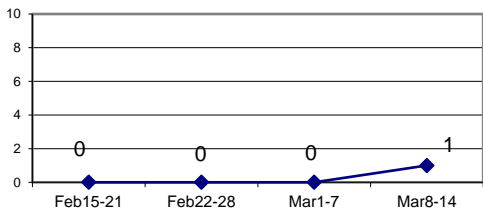
Each period is compared to the same period in the previous year.

DISTRICT 5 - HILL NORTH

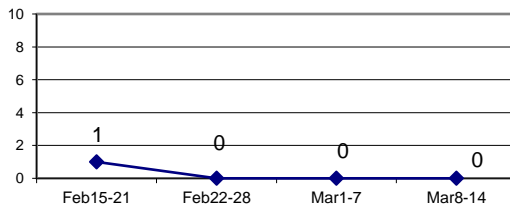
Incident Reports

	Week to Date			Prior Week		28 days			Year to Date		
	2021	2020	Cng	2021	Cng	2021	2020	Cng	2021	2020	Cng
VIOLENT CRIME:											
Murder Victims	0	0	--	0	--	0	0	--	0	0	--
Felony Sex. Assault	0	0	--	0	--	0	0	--	0	0	--
Robbery with Firearm	0	0	--	0	--	0	0	--	0	0	--
Other Robbery	1	0	--	0	--	1	1	0.0%	1	3	-66.7%
Assault with Firearm Victims	0	0	--	0	--	0	0	--	0	1	-100.0%
Agg. Assault (NIBRS)	0	0	--	0	--	1	0	--	1	4	-75.0%
Total:	1	0	--	0	--	2	1	100.0%	2	8	-75.0%
PROPERTY CRIME:											
Burglary	0	0	--	0	--	0	2	-100.0%	1	3	-66.7%
MV Theft	1	3	-66.7%	0	--	1	5	-80.0%	5	15	-66.7%
Larceny from Vehicle	0	0	--	0	--	0	5	-100.0%	4	13	-69.2%
Other Larceny	1	1	0.0%	3	-66.7%	10	6	66.7%	19	20	-5.0%
Total:	2	4	-50.0%	3	-33.3%	11	18	-38.9%	29	51	-43.1%
OTHER CRIME:											
Simple Assault	0	1	-100.0%	0	--	0	7	-100.0%	9	24	-62.5%
Prostitution	0	0	--	0	--	0	0	--	0	0	--
Drugs & Narcotics	1	1	0.0%	2	-50.0%	3	8	-62.5%	11	29	-62.1%
Vandalism	1	3	-66.7%	2	-50.0%	4	8	-50.0%	15	25	-40.0%
Intimidation/Threatening	1	1	0.0%	4	-75.0%	10	9	11.1%	21	27	-22.2%
Weapons Violation	0	0	--	0	--	0	0	--	2	6	-66.7%
Total:	3	6	-50.0%	8	-62.5%	17	32	-46.9%	58	111	-47.7%
Motor Vehicle Stops	32	34	-5.9%	85	-62.4%	187	241	-22.4%	315	768	-59.0%
Confirmed Shots Fired	0	0	--	0	--	0	0	--	0	3	-100.0%

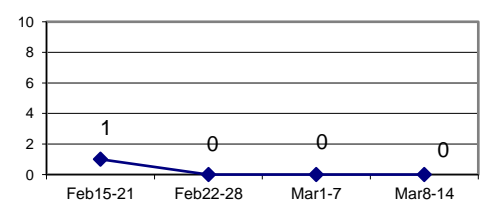
Robbery



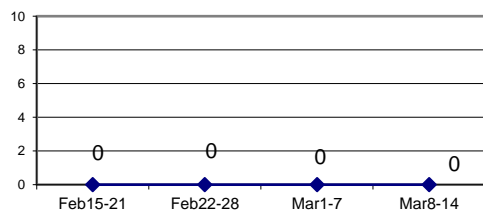
Agg. Assault (NIBRS)



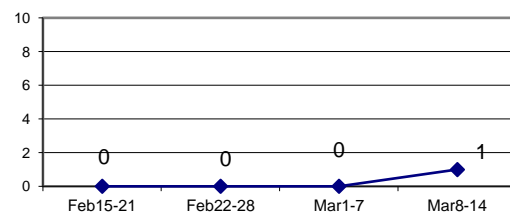
Burglary



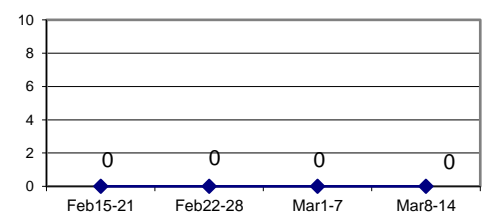
Larceny from Vehicle



MV Theft

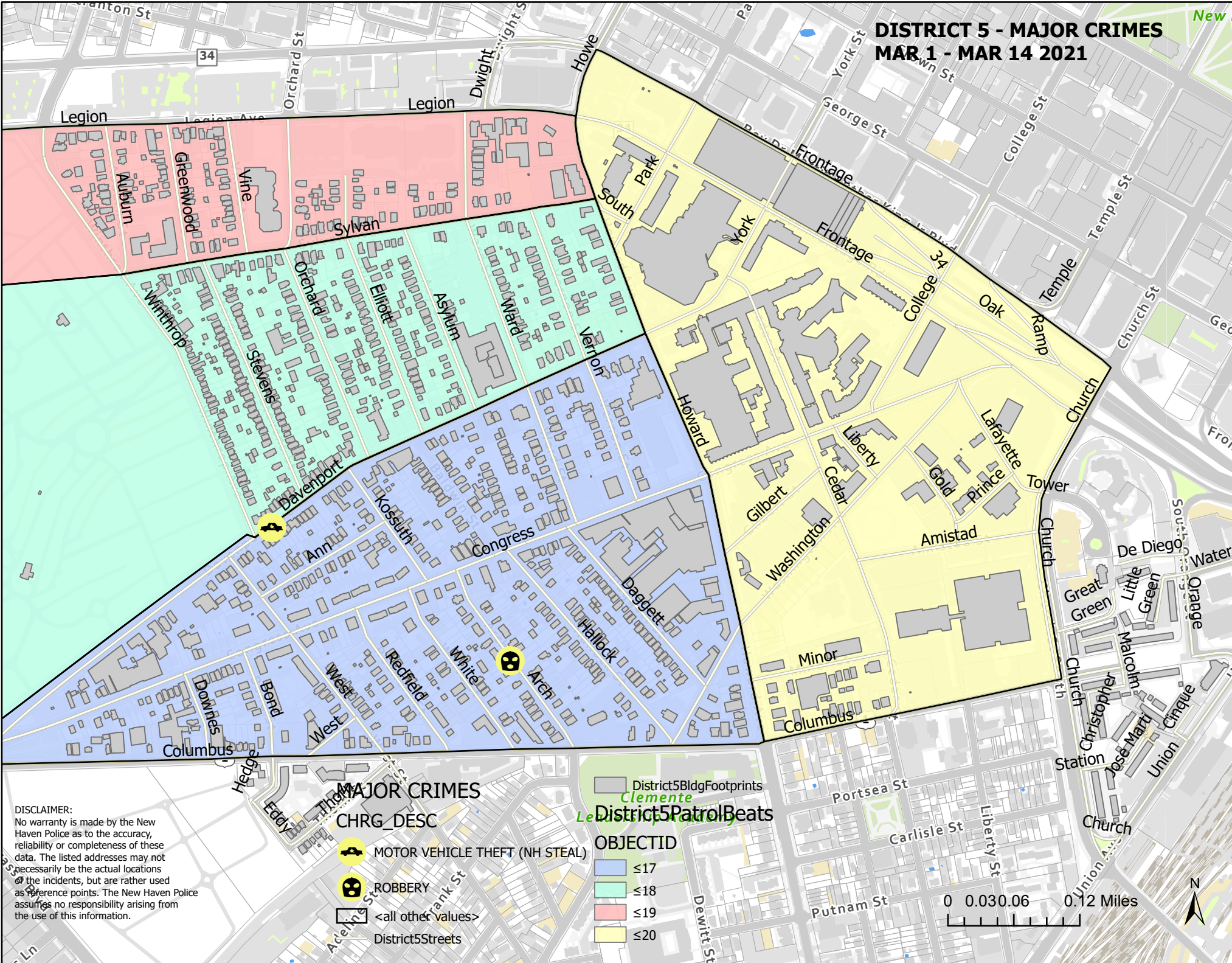


Confirmed Shots Fired



DISTRICT 5 - MAJOR CRIMES

MAR 1 - MAR 14 2021



DISCLAIMER:
 No warranty is made by the New Haven Police as to the accuracy, reliability or completeness of these data. The listed addresses may not necessarily be the actual locations of the incidents, but are rather used as reference points. The New Haven Police assumes no responsibility arising from the use of this information.

DISTRICT 5 - MAJOR CRIMES BETWEEN MAR 1 AND MAR 14 2021							
CASE#	CHRG_DESC	PREM_DESC	ADDRESS	DATE	TIME	DOW	DIST
21009191	MOTOR VEHICLE THEFT (NH STEAL)	STREET/HIGHWAY/ALLEYWAY	276 DAVENPORT AVE	3/12/2021	1442	FRI	5
21009150	ROBBERY	PARK/PLAYGROUND	50 ARCH ST	3/12/2021	1233	FRI	5

WEEKLY CRIME / CFS COMPARISON REPORT

This report covers periods:

Current Week	3/8/2021	to	3/14/2021	(Monday-Sunday)
Prior Week	3/1/2021	to	3/7/2021	(Prior Week)
Last 4 Weeks	2/15/2021	to	3/14/2021	(28 Day Period)
Year to Date (YTD)	1/1/2021	to	3/14/2021	

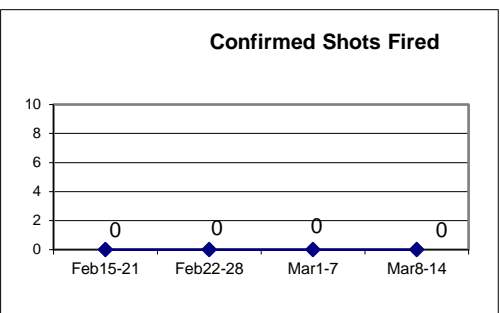
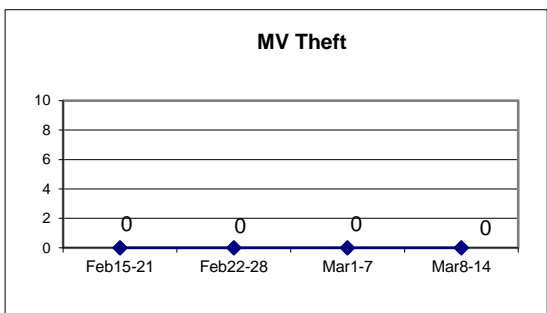
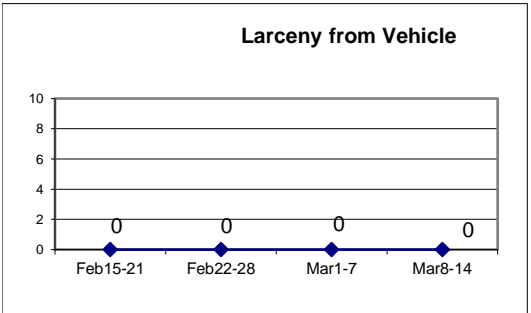
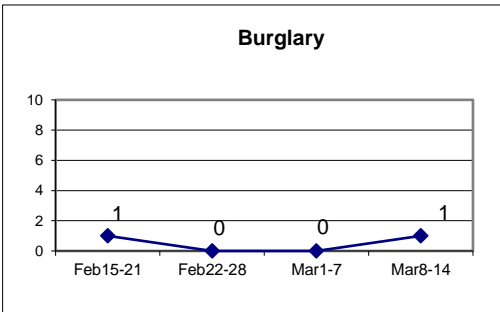
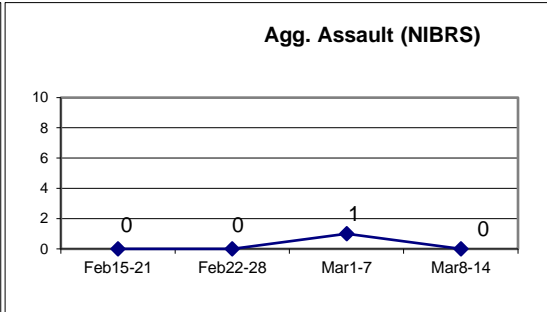
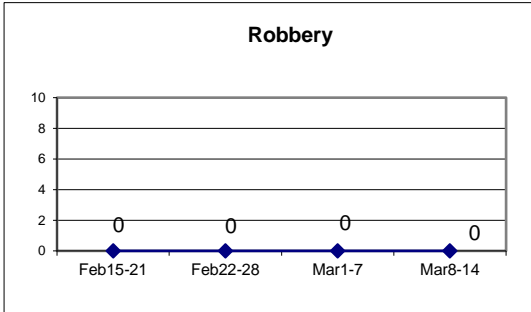


Each period is compared to the same period in the previous year.

DISTRICT 6 - DIXWELL

Incident Reports



	Week to Date			Prior Week		28 days			Year to Date		
	2021	2020	Cng	2021	Cng	2021	2020	Cng	2021	2020	Cng
VIOLENT CRIME:											
Murder Victims	0	0	--	0	--	0	0	--	0	0	--
Felony Sex. Assault	0	0	--	0	--	0	0	--	0	1	-100.0%
Robbery with Firearm	0	0	--	0	--	0	0	--	1	0	--
Other Robbery	0	0	--	0	--	0	0	--	0	1	-100.0%
Assault with Firearm Victims	0	0	--	2	-100.0%	2	0	--	2	0	--
Agg. Assault (NIBRS)	0	0	--	1	-100.0%	1	0	--	2	1	100.0%
Total:	0	0	--	3	-100.0%	3	0	--	5	3	66.7%
PROPERTY CRIME:											
Burglary	1	0	--	0	--	1	0	--	3	0	--
MV Theft	0	0	--	0	--	0	0	--	4	3	33.3%
Larceny from Vehicle	0	0	--	0	--	0	2	-100.0%	0	5	-100.0%
Other Larceny	2	2	0.0%	0	--	4	7	-42.9%	7	14	-50.0%
Total:	3	2	50.0%	0	--	5	9	-44.4%	14	22	-36.4%
OTHER CRIME:											
Simple Assault	0	1	-100.0%	1	-100.0%	1	2	-50.0%	2	4	-50.0%
Prostitution	0	0	--	0	--	0	0	--	0	0	--
Drugs & Narcotics	0	0	--	1	-100.0%	1	1	0.0%	1	3	-66.7%
Vandalism	0	0	--	0	--	1	1	0.0%	2	9	-77.8%
Intimidation/Threatening	0	4	-100.0%	3	-100.0%	5	5	0.0%	11	7	57.1%
Weapons Violation	1	0	--	0	--	1	1	0.0%	2	2	0.0%
Total:	1	5	-80.0%	5	-80.0%	9	10	-10.0%	18	25	-28.0%
Motor Vehicle Stops	1	4	-75.0%	2	-50.0%	6	28	-78.6%	12	53	-77.4%
Confirmed Shots Fired	0	0	--	0	--	0	1	-100.0%	2	1	100.0%





**DISTRICT 6 - MAJOR CRIMES
MAR 1 - MAR 14 2021**





MAJOR CRIMES

CHRG_DESC

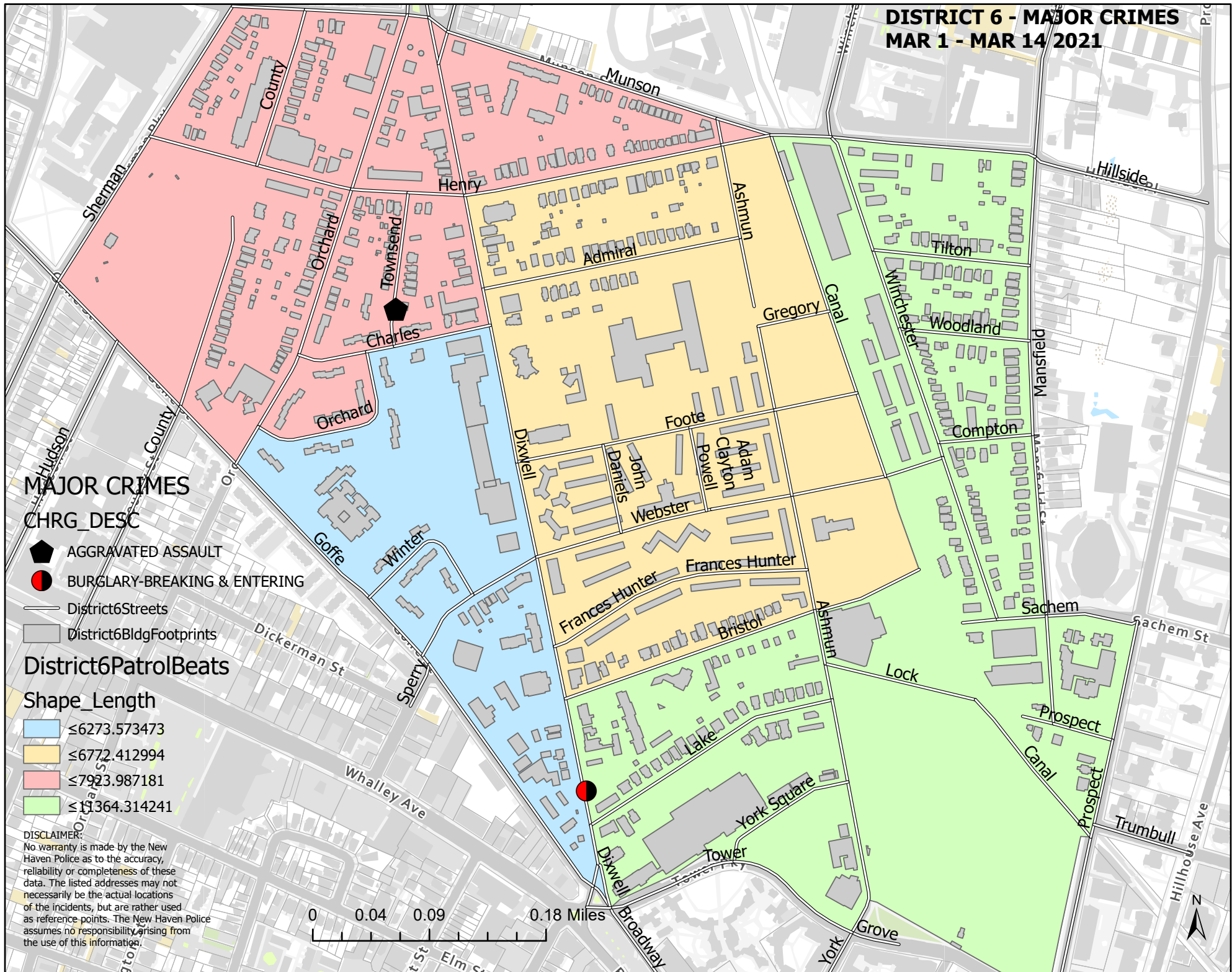
-  AGGRAVATED ASSAULT
-  BURGLARY-BREAKING & ENTERING

-  District6Streets
-  District6BldgFootprints

District6PatrolBeats

- Shape_Length**
-  ≤6273.573473
 -  ≤6772.412994
 -  ≤7923.987181
 -  ≤11364.314241

DISCLAIMER:
No warranty is made by the New Haven Police as to the accuracy, reliability or completeness of these data. The listed addresses may not necessarily be the actual locations of the incidents, but are rather used as reference points. The New Haven Police assumes no responsibility arising from the use of this information.



DISTRICT 6 - MAJOR CRIMES BETWEEN MAR 1 AND MAR 14 2021							
CASE#	CHRG_DESC	PREM_DESC	ADDRESS	DATE	TIME	DOW	DIST
21008032	AGGRAVATED ASSAULT	STREET/HIGHWAY/ALLE	25 TOWNSEND ST	3/4/2021	1644	THU	6
21008453	BURGLARY-BREAKING & ENTERING	OTHER/UNKNOWN	45 DIXWELL AVE	3/8/2021	0844	MON	6

WEEKLY CRIME / CFS COMPARISON REPORT

This report covers periods:

Current Week	3/8/2021	to	3/14/2021	(Monday-Sunday)
Prior Week	3/1/2021	to	3/7/2021	(Prior Week)
Last 4 Weeks	2/15/2021	to	3/14/2021	(28 Day Period)
Year to Date (YTD)	1/1/2021	to	3/14/2021	

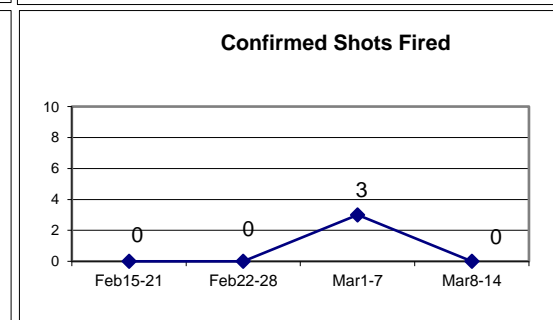
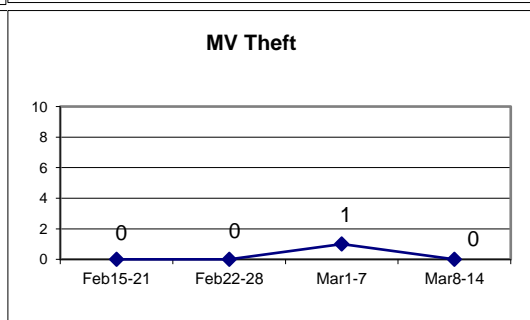
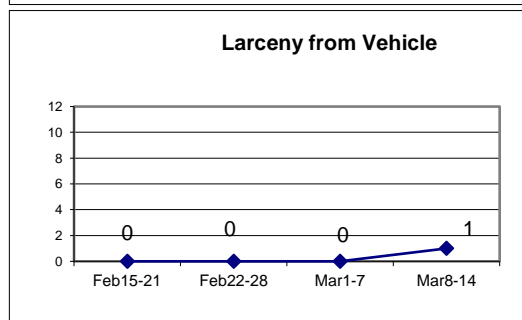
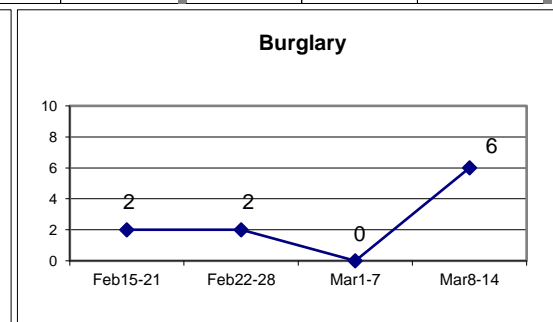
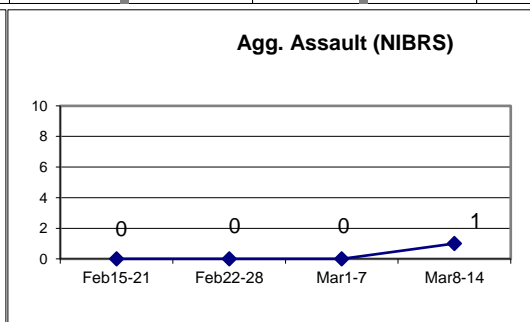
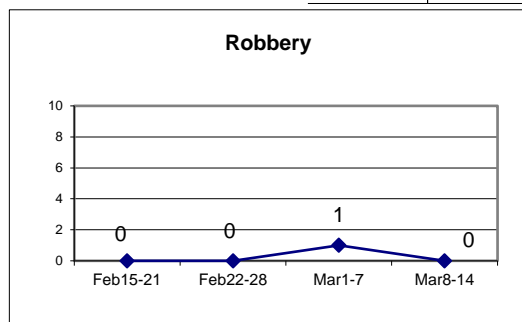


Each period is compared to the same period in the previous year.

DISTRICT 7 - NEWHALLVILLE

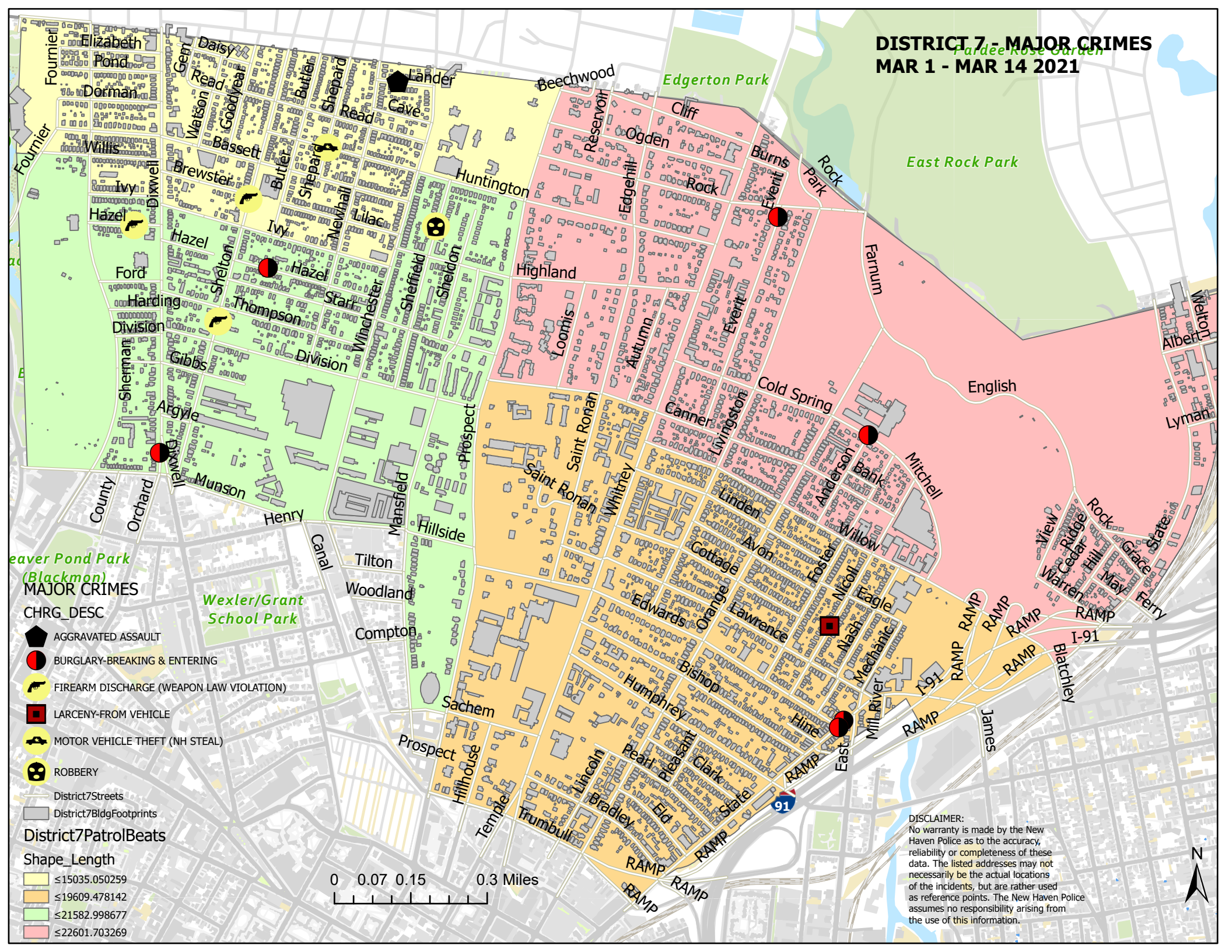
Incident Reports

	Week to Date			Prior Week		28 days			Year to Date		
	2021	2020	Cng	2021	Cng	2021	2020	Cng	2021	2020	Cng
VIOLENT CRIME:											
Murder Victims	0	0	--	0	--	1	0	--	3	0	--
Felony Sex. Assault	0	0	--	0	--	0	0	--	0	0	--
Robbery with Firearm	0	0	--	0	--	0	1	-100.0%	2	3	-33.3%
Other Robbery	0	1	-100.0%	1	-100.0%	1	2	-50.0%	2	9	-77.8%
Assault with Firearm Victims	0	1	-100.0%	0	--	0	1	-100.0%	3	2	50.0%
Agg. Assault (NIBRS)	1	2	-50.0%	0	--	1	4	-75.0%	5	9	-44.4%
Total:	1	4	-75.0%	1	0.0%	3	8	-62.5%	15	23	-34.8%
PROPERTY CRIME:											
Burglary	6	1	500.0%	0	--	5	7	-28.6%	20	16	25.0%
MV Theft	0	4	-100.0%	1	-100.0%	1	11	-90.9%	13	25	-48.0%
Larceny from Vehicle	1	2	-50.0%	1	0.0%	2	10	-80.0%	7	32	-78.1%
Other Larceny	5	3	66.7%	4	25.0%	18	22	-18.2%	59	58	1.7%
Total:	12	10	20.0%	6	100.0%	26	50	-48.0%	99	131	-24.4%
OTHER CRIME:											
Simple Assault	0	1	-100.0%	1	-100.0%	4	6	-33.3%	9	23	-60.9%
Prostitution	0	0	--	0	--	0	0	--	0	0	--
Drugs & Narcotics	2	5	-60.0%	0	--	4	17	-76.5%	7	49	-85.7%
Vandalism	6	5	20.0%	5	20.0%	19	35	-45.7%	45	78	-42.3%
Intimidation/Threatening	3	4	-25.0%	2	50.0%	11	15	-26.7%	41	43	-4.7%
Weapons Violation	2	0	--	1	100.0%	3	5	-40.0%	8	11	-27.3%
Total:	13	15	-13.3%	9	44.4%	41	78	-47.4%	110	204	-46.1%
Motor Vehicle Stops	20	33	-39.4%	26	-23.1%	75	283	-73.5%	180	571	-68.5%
Confirmed Shots Fired	0	0	--	3	-100.0%	3	2	50.0%	7	4	75.0%



DISTRICT 7 - MAJOR CRIMES

MAR 1 - MAR 14 2021



DISTRICT 7 - MAJOR CRIMES BETWEEN MAR 1 AND MAR 14 2021							
CASE#	CHRG_DESC	PREM_DESC	ADDRESS	DATE	TIME	DOW	DIST
21008757	AGGRAVATED ASSAULT	RESIDENCE/HOME	33 LANDER ST	3/9/2021	1913	TUE	7
21008475	BURGLARY-BREAKING & ENTERING	RESIDENCE/HOME	378 DIXWELL AVE, 2FL	3/8/2021	0938	MON	7
21009127	BURGLARY-BREAKING & ENTERING	SPECIALITY STORE	992 STATE ST	3/12/2021	0907	FRI	7
21009264	BURGLARY-BREAKING & ENTERING	STREET/HIGHWAY/ALLEYWAY	111 HAZEL ST	3/13/2021	0712	SAT	7
21008659	BURGLARY-BREAKING & ENTERING	RESIDENCE/HOME	228 EVERIT ST	3/9/2021	1101	TUE	7
21008940	BURGLARY-BREAKING & ENTERING	SCHOOL-PRESCHOOL THRU 12TH	181 MITCHELL DR	3/11/2021	0816	THU	7
21009387	BURGLARY-BREAKING & ENTERING	RESTAURANT	981 STATE ST	3/14/2021	0858	SUN	7
21007628	FIREARM DISCHARGE (WEAPON LAW)	STREET/HIGHWAY/ALLEYWAY	169 SHELTON AVE	3/2/2021	0145	TUE	7
21007906	FIREARM DISCHARGE (WEAPON LAW)	STREET/HIGHWAY/ALLEYWAY	286 SHELTON AVE	3/3/2021	2054	WED	7
21007934	FIREARM DISCHARGE (WEAPON LAW)	SCHOOL-PRESCHOOL THRU 12TH	238 W HAZEL ST	3/4/2021	0810	THU	7
21009433	LARCENY-FROM VEHICLE	RESIDENCE/HOME	104 NICOLL ST	3/14/2021	1748	SUN	7
21007518	MOTOR VEHICLE THEFT (NH STEAL)	STREET/HIGHWAY/ALLEYWAY	SHEPARD ST & HUNTING	3/1/2021	1116	MON	7
21008058	ROBBERY	STREET/HIGHWAY/ALLEYWAY	240 SHEFFIELD AVE, APT	3/4/2021	2140	THU	7

WEEKLY CRIME / CFS COMPARISON REPORT

This report covers periods:

Current Week	3/8/2021	to	3/14/2021	(Monday-Sunday)
Prior Week	3/1/2021	to	3/7/2021	(Prior Week)
Last 4 Weeks	2/15/2021	to	3/14/2021	(28 Day Period)
Year to Date (YTD)	1/1/2021	to	3/14/2021	

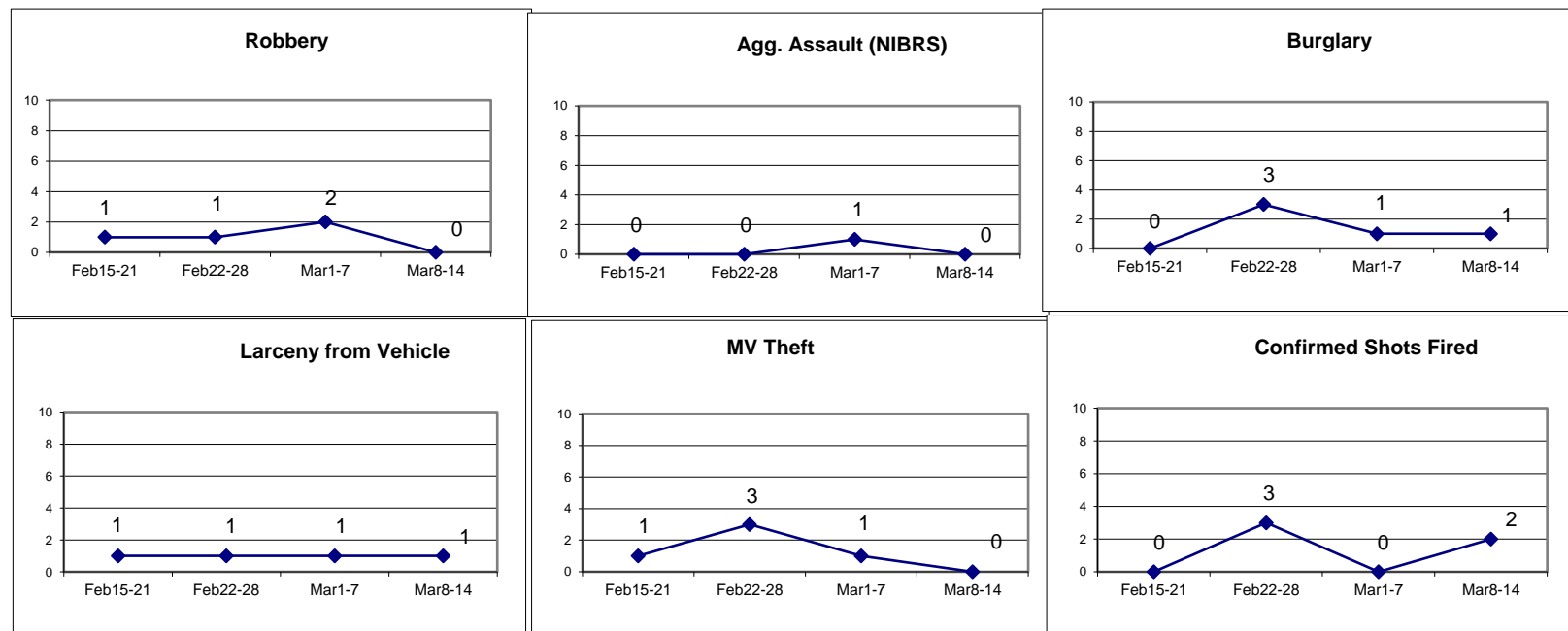


Each period is compared to the same period in the previous year.

DISTRICT 8 - FAIR HAVEN

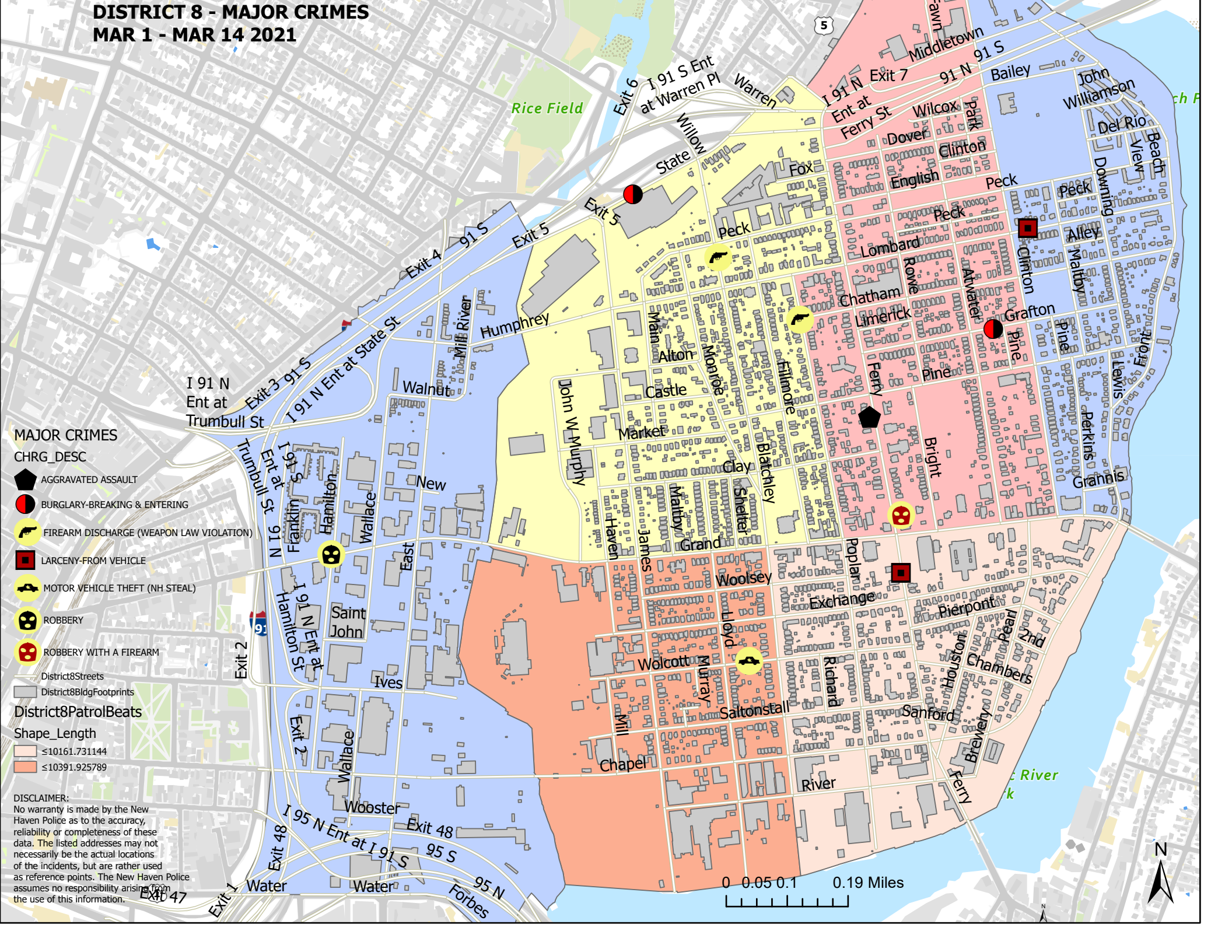
Incident Reports

	Week to Date			Prior Week		28 days			Year to Date		
	2021	2020	Cng	2021	Cng	2021	2020	Cng	2021	2020	Cng
VIOLENT CRIME:											
Murder Victims	0	0	--	0	--	0	0	--	1	0	--
Felony Sex. Assault	0	0	--	0	--	0	0	--	0	0	--
Robbery with Firearm	0	0	--	1	-100.0%	2	0	--	8	2	300.0%
Other Robbery	0	0	--	1	-100.0%	2	2	0.0%	2	9	-77.8%
Assault with Firearm Victims	0	0	--	0	--	0	1	-100.0%	4	1	300.0%
Agg. Assault (NIBRS)	0	0	--	1	-100.0%	1	3	-66.7%	12	14	-14.3%
Total:	0	0	--	3	-100.0%	5	6	-16.7%	27	26	3.8%
PROPERTY CRIME:											
Burglary	1	0	--	1	0.0%	4	6	-33.3%	7	20	-65.0%
MV Theft	0	1	-100.0%	1	-100.0%	5	6	-16.7%	18	19	-5.3%
Larceny from Vehicle	1	3	-66.7%	1	0.0%	4	9	-55.6%	12	44	-72.7%
Other Larceny	3	4	-25.0%	2	50.0%	9	18	-50.0%	37	44	-15.9%
Total:	5	8	-37.5%	5	0.0%	22	39	-43.6%	74	127	-41.7%
OTHER CRIME:											
Simple Assault	4	2	100.0%	1	300.0%	10	9	11.1%	20	46	-56.5%
Prostitution	0	0	--	0	--	0	0	--	0	0	--
Drugs & Narcotics	7	1	600.0%	3	133.3%	12	18	-33.3%	29	43	-32.6%
Vandalism	2	12	-83.3%	4	-50.0%	10	34	-70.6%	34	88	-61.4%
Intimidation/Threatening	6	8	-25.0%	6	0.0%	24	23	4.3%	61	51	19.6%
Weapons Violation	2	0	--	1	100.0%	6	3	100.0%	12	13	-7.7%
Total:	21	23	-8.7%	15	40.0%	62	87	-28.7%	156	241	-35.3%
Motor Vehicle Stops	24	15	60.0%	26	-7.7%	73	117	-37.6%	166	282	-41.1%
Confirmed Shots Fired	2	0	--	0	--	5	1	400.0%	13	9	44.4%



DISTRICT 8 - MAJOR CRIMES

MAR 1 - MAR 14 2021



MAJOR CRIMES

CHRG_DESC



-  AGGRAVATED ASSAULT
-  BURGLARY-BREAKING & ENTERING
-  FIREARM DISCHARGE (WEAPON LAW VIOLATION)
-  LARCENY-FROM VEHICLE
-  MOTOR VEHICLE THEFT (NH STEAL)
-  ROBBERY
-  ROBBERY WITH A FIREARM

District8Streets

District8BldgFootprints

District8PatrolBeats

Shape_Length

-  ≤10161.731144
-  ≤10391.925789

DISCLAIMER:
 No warranty is made by the New Haven Police as to the accuracy, reliability or completeness of these data. The listed addresses may not necessarily be the actual locations of the incidents, but are rather used as reference points. The New Haven Police assumes no responsibility arising from the use of this information.



DISTRICT 8 - MAJOR CRIMES BETWEEN MAR 1 AND MAR 14 2021							
CASE#	CHRG_DESC	PREM_DESC	ADDRESS	DATE	TIME	DOW	DIST
21007797	AGGRAVATED ASSAULT	RESTAURANT	432 FERRY STREET	3/3/2021	1007	WED	8
21008784	BURGLARY-BREAKING & ENTERIN	RENTAL STORAGE FACILITY	1175 STATE ST	3/10/2021	0140	WED	8
21007638	BURGLARY-BREAKING & ENTERIN	CONSTRUCTION SITE	88 GRAFTON ST	3/2/2021	0639	TUE	8
21008754	FIREARM DISCHARGE (WEAPON L	RESIDENCE/HOME	448 POPLAR ST	3/9/2021	2141	TUE	8
21009382	FIREARM DISCHARGE (WEAPON L	STREET/HIGHWAY/ALLEYWAY	463 BLATCHLEY AVE	3/14/2021	0602	SUN	8
21008637	LARCENY-FROM VEHICLE	RESIDENCE/HOME	308 FERRY ST	3/9/2021	0834	TUE	8
21007506	LARCENY-FROM VEHICLE	RESIDENCE/HOME	155 LOMBARD ST	3/1/2021	1014	MON	8
21008080	MOTOR VEHICLE THEFT (NH STEA	STREET/HIGHWAY/ALLEYWAY	133 WOLCOTT ST, 2	3/5/2021	0755	FRI	8
21007687	ROBBERY	STREET/HIGHWAY/ALLEYWAY	657 GRAND AVE	3/2/2021	1053	TUE	8
21007462	ROBBERY WITH A FIREARM	PARKING LOT / GARAGE	355 FERRY ST	3/1/2021	0651	MON	8

This report covers periods:

Current Week	3/8/2021	to	3/14/2021	(Monday-Sunday)
Prior Week	3/1/2021	to	3/7/2021	(Prior Week)
Last 4 Weeks	2/15/2021	to	3/14/2021	(28 Day Period)
Year to Date (YTD)	1/1/2021	to	3/14/2021	

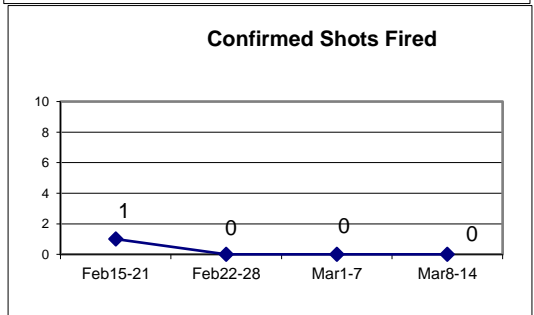
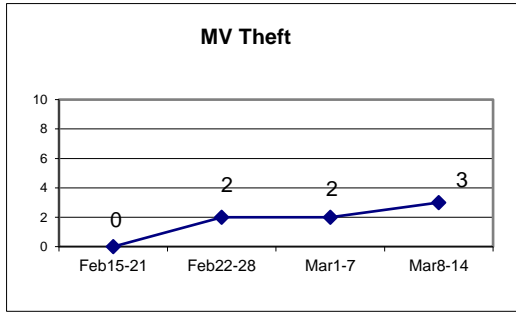
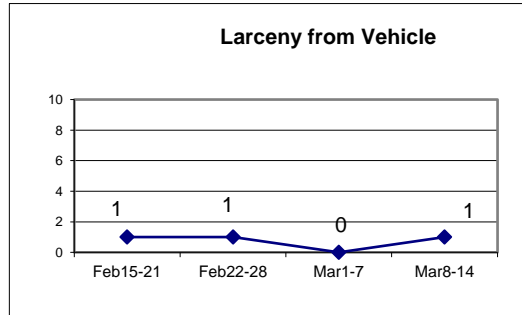
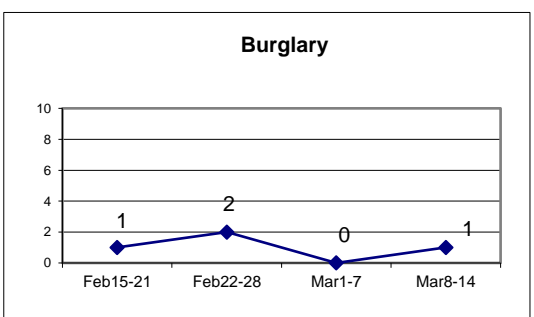
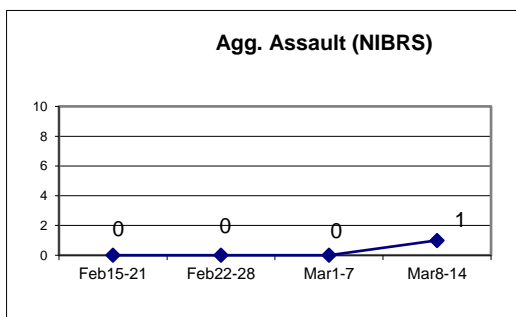
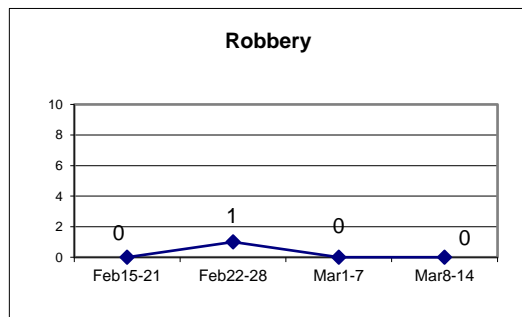


Each period is compared to the same period in the previous year.

DISTRICT 9 - EAST SHORE

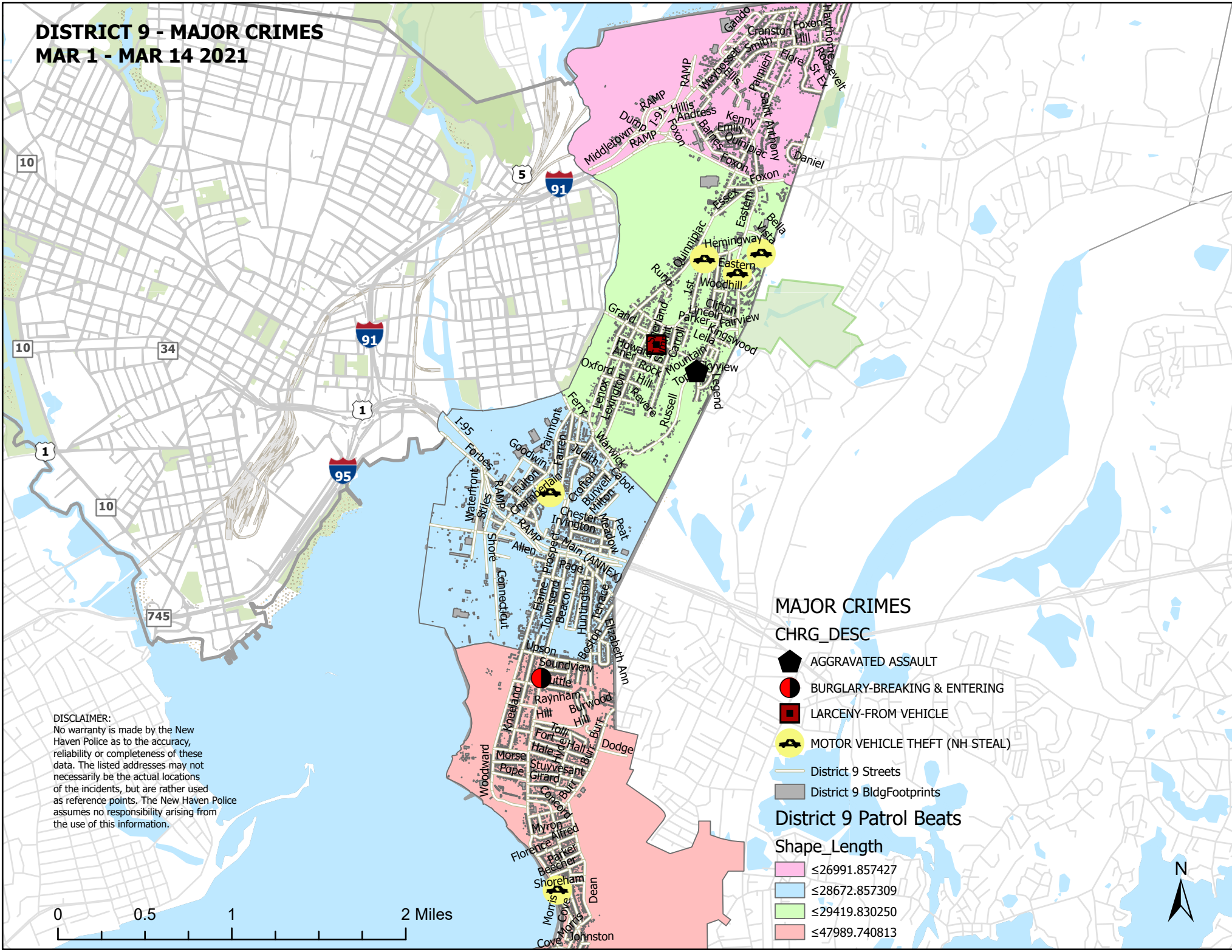
Incident Reports

	Week to Date			Prior Week		28 days			Year to Date		
	2021	2020	Cng	2021	Cng	2021	2020	Cng	2021	2020	Cng
VIOLENT CRIME:											
Murder Victims	0	0	--	0	--	0	1	-100.0%	0	1	-100.0%
Felony Sex. Assault	0	0	--	0	--	0	1	-100.0%	0	2	-100.0%
Robbery with Firearm	0	0	--	0	--	1	0	--	2	2	0.0%
Other Robbery	0	0	--	0	--	0	0	--	1	2	-50.0%
Assault with Firearm Victims	0	0	--	0	--	0	0	--	0	1	-100.0%
Agg. Assault (NIBRS)	1	0	--	0	--	1	2	-50.0%	5	7	-28.6%
Total:	1	0	--	0	--	2	4	-50.0%	8	15	-46.7%
PROPERTY CRIME:											
Burglary	1	1	0.0%	0	--	6	4	50.0%	9	14	-35.7%
MV Theft	3	1	200.0%	2	50.0%	7	10	-30.0%	27	21	28.6%
Larceny from Vehicle	1	1	0.0%	2	-50.0%	5	7	-28.6%	15	21	-28.6%
Other Larceny	6	6	0.0%	18	-66.7%	43	35	22.9%	130	108	20.4%
Total:	11	9	22.2%	22	-50.0%	61	56	8.9%	181	164	10.4%
OTHER CRIME:											
Simple Assault	1	3	-66.7%	1	0.0%	6	8	-25.0%	15	30	-50.0%
Prostitution	0	0	--	0	--	0	0	--	0	0	--
Drugs & Narcotics	0	1	-100.0%	0	--	1	6	-83.3%	8	19	-57.9%
Vandalism	2	3	-33.3%	5	-60.0%	13	12	8.3%	36	45	-20.0%
Intimidation/Threatening	4	5	-20.0%	9	-55.6%	22	24	-8.3%	57	48	18.8%
Weapons Violation	0	0	--	1	-100.0%	3	5	-40.0%	7	10	-30.0%
Total:	7	12	-41.7%	16	-56.3%	45	55	-18.2%	123	152	-19.1%
Motor Vehicle Stops	41	6	583.3%	27	51.9%	127	114	11.4%	305	279	9.3%
Confirmed Shots Fired	0	0	--	0	--	1	2	-50.0%	9	2	350.0%




DISTRICT 9 - MAJOR CRIMES

MAR 1 - MAR 14 2021








DISCLAIMER:
 No warranty is made by the New Haven Police as to the accuracy, reliability or completeness of these data. The listed addresses may not necessarily be the actual locations of the incidents, but are rather used as reference points. The New Haven Police assumes no responsibility arising from the use of this information.



MAJOR CRIMES





CHRG_DESC

-  AGGRAVATED ASSAULT
-  BURGLARY-BREAKING & ENTERING
-  LARCENY-FROM VEHICLE
-  MOTOR VEHICLE THEFT (NH STEAL)

-  District 9 Streets
-  District 9 BldgFootprints

District 9 Patrol Beats

Shape_Length

-  ≤26991.857427
-  ≤28672.857309
-  ≤29419.830250
-  ≤47989.740813



DISTRICT 9 - MAJOR CRIMES BETWEEN MAR 1 AND MAR 14 2021							
CASE#	CHRG_DESC	PREM_DESC	ADDRESS	DATE	TIME	DOW	DIST
21008965	AGGRAVATED ASSAULT	RESIDENCE/HOME	454 RUSSELL ST	3/11/2021	0848	THU	9
21008519	BURGLARY-BREAKING & ENTERING	RESIDENCE/HOME	795 TOWNSEND AVE	3/8/2021	1241	MON	9
21008916	LARCENY-FROM VEHICLE	STREET/HIGHWAY/ALLEYWAY	50 SHERLAND AVE	3/10/2021	1746	WED	9
21008488	MOTOR VEHICLE THEFT (NH STEAL)	PARKING LOT / GARAGE	67 CHAMBERLAIN ST	3/8/2021	1107	MON	9
21009299	MOTOR VEHICLE THEFT (NH STEAL)	PARKING LOT / GARAGE	EASTERN ST & JACKSON LN	3/13/2021	1349	SAT	9
21009424	MOTOR VEHICLE THEFT (NH STEAL)	PARKING LOT / GARAGE	311 EASTERN ST, APT1011	3/14/2021	1507	SUN	9
21007744	MOTOR VEHICLE THEFT (NH STEAL)	STREET/HIGHWAY/ALLEYWAY	SHOREHAM RD & TOWNSEND AV	3/2/2021	2004	TUE	9
21007932	MOTOR VEHICLE THEFT (NH STEAL)	RESIDENCE/HOME	160 1ST AVE	3/4/2021	0715	THU	9

WEEKLY CRIME / CFS COMPARISON REPORT

This report covers periods:

Current Week	3/8/2021	to	3/14/2021	(Monday-Sunday)
Prior Week	3/1/2021	to	3/7/2021	(Prior Week)
Last 4 Weeks	2/15/2021	to	3/14/2021	(28 Day Period)
Year to Date (YTD)	1/1/2021	to	3/14/2021	



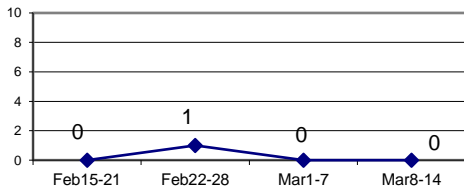
Each period is compared to the same period in the previous year.

DISTRICT 10 - BEAVER HILL

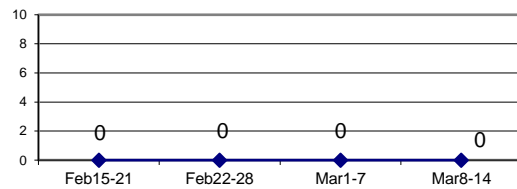
Incident Reports

	Week to Date			Prior Week		28 days			Year to Date		
	2021	2020	Cng	2021	Cng	2021	2020	Cng	2021	2020	Cng
VIOLENT CRIME:											
Murder Victims	0	0	--	0	--	0	0	--	0	0	--
Felony Sex. Assault	0	1	-100.0%	0	--	0	1	-100.0%	0	1	-100.0%
Robbery with Firearm	0	0	--	0	--	1	2	-50.0%	4	2	100.0%
Other Robbery	0	0	--	0	--	0	3	-100.0%	0	6	-100.0%
Assault with Firearm Victims	0	1	-100.0%	0	--	0	2	-100.0%	1	2	-50.0%
Agg. Assault (NIBRS)	0	0	--	0	--	0	2	-100.0%	2	7	-71.4%
Total:	0	2	-100.0%	0	--	1	10	-90.0%	7	18	-61.1%
PROPERTY CRIME:											
Burglary	0	0	--	2	-100.0%	8	2	300.0%	7	6	16.7%
MV Theft	0	3	-100.0%	4	-100.0%	4	6	-33.3%	14	22	-36.4%
Larceny from Vehicle	1	1	0.0%	4	-75.0%	6	3	100.0%	7	10	-30.0%
Other Larceny	5	4	25.0%	2	150.0%	14	16	-12.5%	33	44	-25.0%
Total:	6	8	-25.0%	12	-50.0%	32	27	18.5%	61	82	-25.6%
OTHER CRIME:											
Simple Assault	0	0	--	0	--	1	6	-83.3%	6	19	-68.4%
Prostitution	0	0	--	0	--	0	0	--	0	0	--
Drugs & Narcotics	1	2	-50.0%	0	--	2	4	-50.0%	5	13	-61.5%
Vandalism	1	3	-66.7%	3	-66.7%	5	9	-44.4%	19	35	-45.7%
Intimidation/Threatening	6	1	500.0%	4	50.0%	16	10	60.0%	34	21	61.9%
Weapons Violation	0	0	--	0	--	0	4	-100.0%	1	6	-83.3%
Total:	8	6	33.3%	7	14.3%	24	33	-27.3%	65	94	-30.9%
Motor Vehicle Stops	45	82	-45.1%	24	87.5%	116	253	-54.2%	276	482	-42.7%
Confirmed Shots Fired	0	0	--	0	--	1	0	--	8	1	700.0%

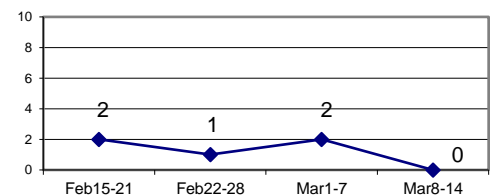
Robbery



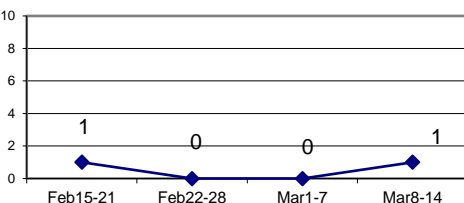
Agg. Assault (NIBRS)



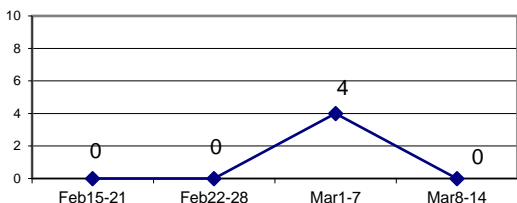
Burglary



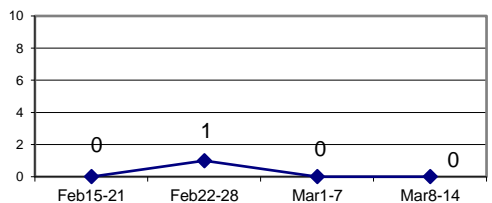
Larceny from Vehicle



MV Theft






Confirmed Shots Fired





DISTRICT 10 - MAJOR CRIMES





MAR 1 - MAR 14 2021

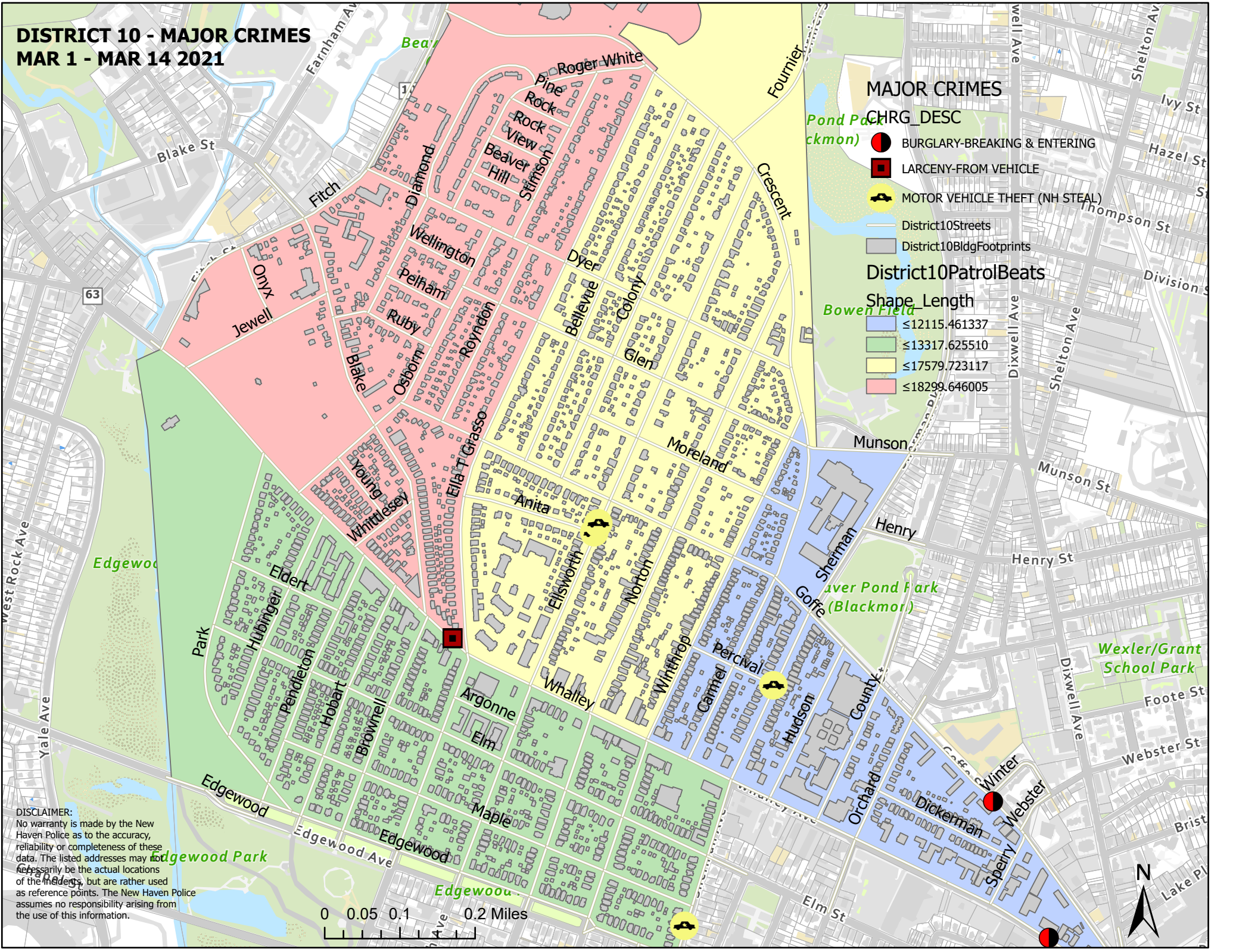
MAJOR CRIMES

- CHRG_DESC
-  BURGLARY-BREAKING & ENTERING
 -  LARCENY-FROM VEHICLE
 -  MOTOR VEHICLE THEFT (NH STEAL)

-  District10Streets
-  District10BldgFootprints

District10PatrolBeats

- Shape_Length
-  ≤12115.461337
 -  ≤13317.625510
 -  ≤17579.723117
 -  ≤18299.646005



DISCLAIMER:
 No warranty is made by the New Haven Police as to the accuracy, reliability or completeness of these data. The listed addresses may not necessarily be the actual locations of the incidents, but are rather used as reference points. The New Haven Police assumes no responsibility arising from the use of this information.



		DISTRICT 10 - MAJOR CRIMES BETWEEN MAR 1 AND MAR 14 2021			
--	--	-----------------------------------------------------------------	--	--	--

CASE#	CHRG_DESC	PREM_DESC	ADDRESS	DATE	TIME	DOW	DIST
21007926	BURGLARY-BREAKING & ENTERING	SPECIALITY STORE	55 WHALLEY AVE	3/4/2021	0232	THU	10
21008050	BURGLARY-BREAKING & ENTERING	RESIDENCE/HOME	140 GOFFE ST	3/4/2021	1929	THU	10
21009019	LARCENY-FROM VEHICLE	PARKING LOT / GARAGE	491 WHALLEY AVE	3/11/2021	1159	THU	10
21007720	MOTOR VEHICLE THEFT (NH STEAL)	STREET/HIGHWAY/ALLEYWAY	226 SHERMAN AVE	3/2/2021	1635	TUE	10
21007770	MOTOR VEHICLE THEFT (NH STEAL)	RESIDENCE/HOME	420 ELLSWORTH AVE	3/3/2021	0838	WED	10
21008142	MOTOR VEHICLE THEFT (NH STEAL)	STREET/HIGHWAY/ALLEYWAY	426 ELLSWORTH AVE	3/5/2021	1302	FRI	10
21007639	MOTOR VEHICLE THEFT (NH STEAL)	STREET/HIGHWAY/ALLEYWAY	SHERMAN AVE & PERCIVAL	3/2/2021	0847	TUE	10