

WEEKLY CRIME / CFS COMPARISON REPORT

This report covers periods:

Current Week	5/3/2021	to	5/9/2021	(Monday-Sunday)
Prior Week	4/26/2021	to	5/2/2021	(Prior Week)
Last 4 Weeks	4/12/2021	to	5/9/2021	(28 Day Period)
Year to Date (YTD)	1/1/2021	to	5/9/2021	



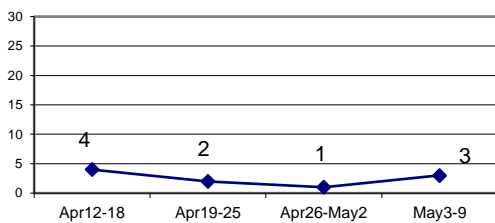
Each period is compared to the same period in the previous year.

Citywide

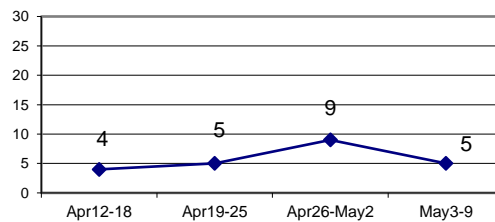
Incident Reports

	Week to Date			Prior Week		28 days			Year to Date		
	2021	2020	Cng	2021	Cng	2021	2020	Cng	2021	2020	Cng
VIOLENT CRIME:											
Murder Victims	1	0	--	0	--	1	1	0.0%	10	3	233.3%
Felony Sex. Assault	0	0	--	1	-100.0%	3	0	--	9	12	-25.0%
Robbery with Firearm	1	1	0.0%	0	--	4	9	-55.6%	33	35	-5.7%
Other Robbery	2	2	0.0%	1	100.0%	6	14	-57.1%	20	69	-71.0%
Assault with Firearm Victims	2	2	0.0%	3	-33.3%	10	2	400.0%	33	22	50.0%
Agg. Assault (NIBRS)	5	6	-16.7%	9	-44.4%	23	19	21.1%	111	112	-0.9%
Total:	11	11	0.0%	14	-21.4%	47	45	4.4%	216	253	-14.6%
PROPERTY CRIME:											
Burglary	1	10	-90.0%	11	-90.9%	42	24	75.0%	163	157	3.8%
MV Theft	7	8	-12.5%	11	-36.4%	35	30	16.7%	201	251	-19.9%
Larceny from Vehicle	8	11	-27.3%	6	33.3%	27	31	-12.9%	151	279	-45.9%
Other Larceny	40	43	-7.0%	34	17.6%	168	184	-8.7%	766	866	-11.5%
Total:	56	72	-22.2%	62	-9.7%	272	269	1.1%	1,281	1,553	-17.5%
OTHER CRIME:											
Simple Assault	16	16	0.0%	11	45.5%	50	44	13.6%	199	354	-43.8%
Prostitution	0	0	--	0	--	0	0	--	0	0	--
Drugs & Narcotics	19	12	58.3%	19	0.0%	68	45	51.1%	250	395	-36.7%
Vandalism	34	34	0.0%	47	-27.7%	134	129	3.9%	506	725	-30.2%
Intimidation/Threatening-no	47	46	2.2%	27	74.1%	169	151	11.9%	657	600	9.5%
Weapons Violation	6	11	-45.5%	4	50.0%	15	34	-55.9%	80	174	-54.0%
Total:	122	119	2.5%	108	13.0%	436	403	8.2%	1,692	2,248	-24.7%
Motor Vehicle Stops	147	34	332.4%	254	-42.1%	842	158	432.9%	4,242	4,882	-13.1%
Confirmed Shots Fired	13	2	550.0%	11	18.2%	34	14	142.9%	102	65	56.9%

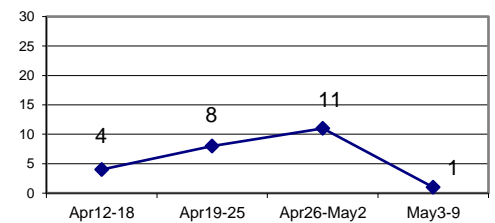
Robbery



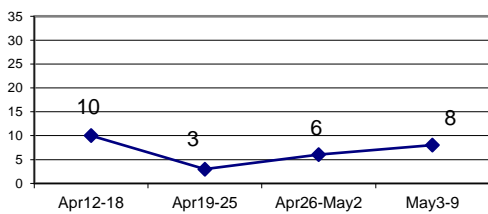
Agg. Assault (NIBRS)



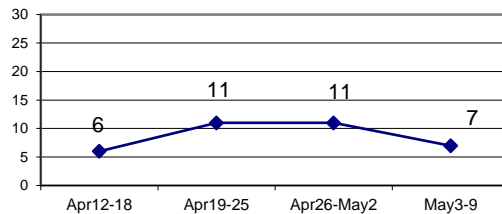
Burglary



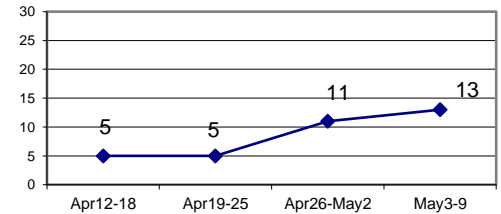
Larceny from Vehicle



MV Theft



Confirmed Shots Fired

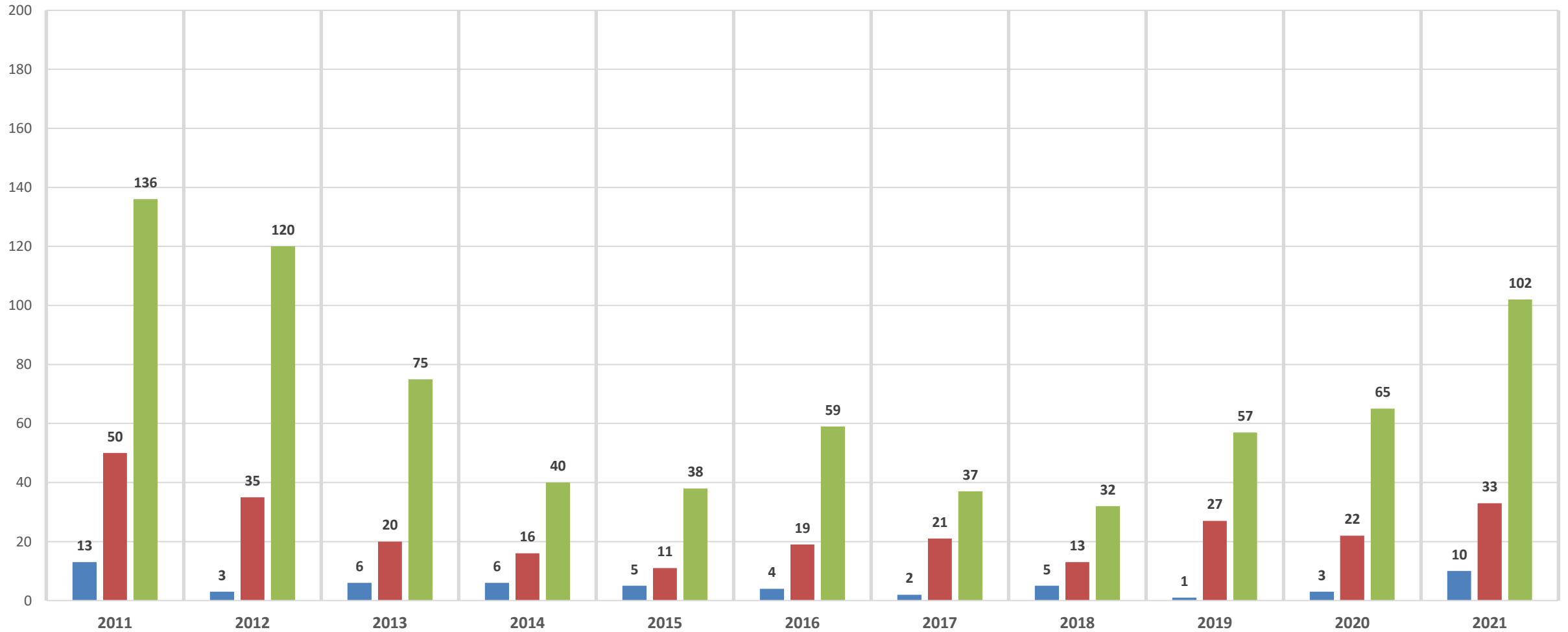


JAN 1 TO MAY 9 COMPARISON (2011, 2012, 2013, 2014, 2015, 2016, 2017, 2018, 2019, 2020 & 2021)

	2011	2012	2013	2014	2015	2016	2017	2018	2019	2020	2021	% CHANGE 2011 & 2021
HOMICIDE	13	3	6	6	5	4	2	5	1	3	10	-23.1%
% change from previous year		-76.9%	100.0%	0.0%	-16.7%	-20.0%	-50.0%	150.0%	-80.0%	200.0%	233.3%	
NON-FATAL SHOOTING VICTIMS	50	35	20	16	11	19	21	13	27	22	33	-34.0%
% change from previous year		-30.0%	-42.9%	-20.0%	-31.3%	72.7%	10.5%	-38.1%	107.7%	-18.5%	50.0%	
CONFIRMED SHOTS FIRED	136	120	75	40	38	59	37	32	57	65	102	-25.0%
% change from previous year		-11.8%	-37.5%	-46.7%	-5.0%	55.3%	-37.3%	-13.5%	78.1%	14.0%	56.9%	

**HOMICIDE, NON-FATAL SHOOTING VICTIMS & CONFIRMED SHOTS FIRED
JAN 1 - MAY 9 (2011, 2012, 2013, 2014, 2015, 2016, 2017, 2018, 2019, 2020 & 2021)**

■ HOMICIDE ■ NON-FATAL SHOOTING VICTIMS ■ CONFIRMED SHOTS FIRED



WEEKLY CRIME / CFS COMPARISON REPORT

This report covers periods:

Current Week	5/3/2021	to	5/9/2021	(Monday-Sunday)
Prior Week	4/26/2021	to	5/2/2021	(Prior Week)
Last 4 Weeks	4/12/2021	to	5/9/2021	(28 Day Period)
Year to Date (YTD)	1/1/2021	to	5/9/2021	



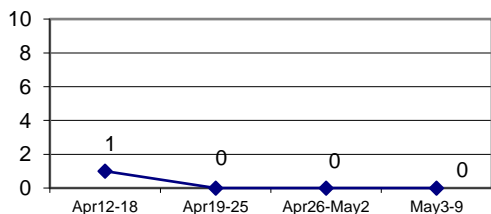
Each period is compared to the same period in the previous year.

DISTRICT 1 - DOWNTOWN

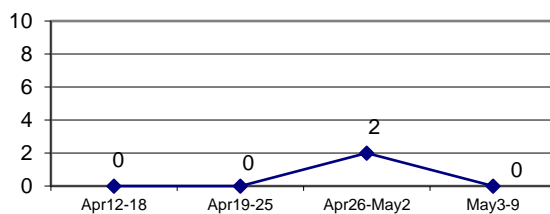
Incident Reports

	Week to Date			Prior Week		28 days			Year to Date		
	2021	2020	Cng	2021	Cng	2021	2020	Cng	2021	2020	Cng
VIOLENT CRIME:											
Murder Victims	0	0	--	0	--	0	0	--	0	0	--
Felony Sex. Assault	0	0	--	0	--	0	0	--	2	2	0.0%
Robbery with Firearm	0	0	--	0	--	0	0	--	0	2	-100.0%
Other Robbery	0	0	--	0	--	1	2	-50.0%	2	7	-71.4%
Assault with Firearm Victims	0	0	--	0	--	0	0	--	0	0	--
Agg. Assault (NIBRS)	0	1	-100.0%	2	-100.0%	2	1	100.0%	9	6	50.0%
Total:	0	1	-100.0%	2	-100.0%	3	3	0.0%	13	17	-23.5%
PROPERTY CRIME:											
Burglary	0	0	--	5	-100.0%	6	1	500.0%	23	19	21.1%
MV Theft	1	0	--	0	--	1	2	-50.0%	10	10	0.0%
Larceny from Vehicle	0	1	-100.0%	1	-100.0%	1	3	-66.7%	18	26	-30.8%
Other Larceny	4	2	100.0%	3	33.3%	23	9	155.6%	89	93	-4.3%
Total:	5	3	66.7%	9	-44.4%	31	15	106.7%	140	148	-5.4%
OTHER CRIME:											
Simple Assault	1	1	0.0%	1	0.0%	4	4	0.0%	24	29	-17.2%
Prostitution	0	0	--	0	--	0	0	--	0	0	--
Drugs & Narcotics	1	0	--	1	0.0%	3	0	--	8	11	-27.3%
Vandalism	2	8	-75.0%	5	-60.0%	11	16	-31.3%	44	73	-39.7%
Intimidation/Threatening	3	2	50.0%	1	200.0%	6	5	20.0%	24	26	-7.7%
Weapons Violation	0	1	-100.0%	0	--	1	1	0.0%	5	6	-16.7%
Total:	7	12	-41.7%	8	-12.5%	25	26	-3.8%	105	145	-27.6%
Motor Vehicle Stops	29	0	--	39	-25.6%	164	7	2242.9%	834	1087	-23.3%
Confirmed Shots Fired	0	0	--	0	--	0	0	--	1	0	--

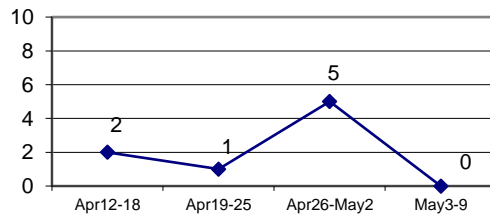
Robbery



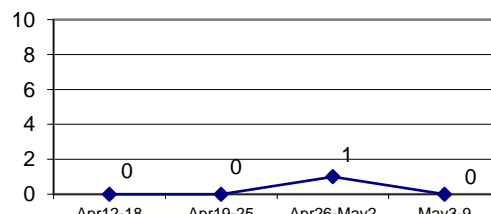
Agg. Assault (NIBRS)



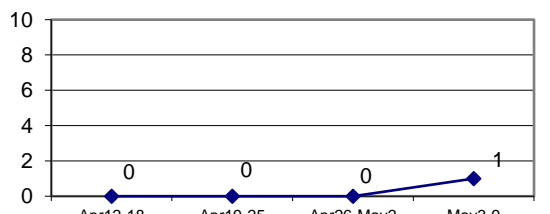
Burglary



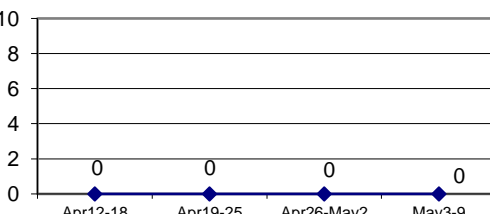
Larceny from Vehicle



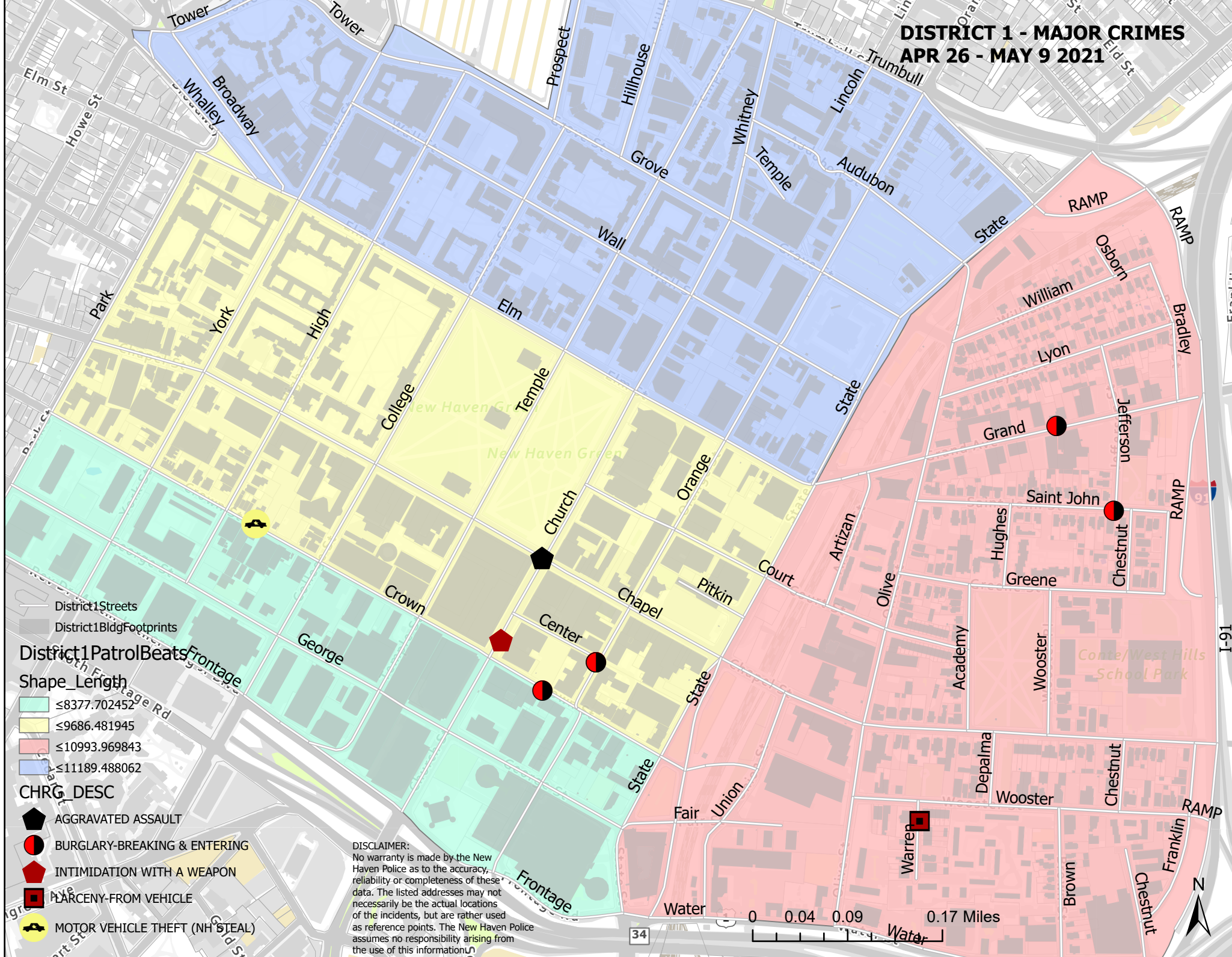
MV Theft



Confirmed Shots Fired



DISTRICT 1 - MAJOR CRIMES APR 26 - MAY 9 2021



- District1Streets
- District1BldgFootprints
- District1PatrolBeats
- Shape_Length
- ≤8377.702452
- ≤9686.481945
- ≤10993.969843
- ≤11189.488062
- CHRG_DESC
- AGGRAVATED ASSAULT
- BURGLARY-BREAKING & ENTERING
- INTIMIDATION WITH A WEAPON
- LARCENY-FROM VEHICLE
- MOTOR VEHICLE THEFT (NH STEAL)

DISCLAIMER:
No warranty is made by the New Haven Police as to the accuracy, reliability or completeness of these data. The listed addresses may not necessarily be the actual locations of the incidents, but are rather used as reference points. The New Haven Police assumes no responsibility arising from the use of this information.



DISTRICT 1 - MAJOR CRIMES BETWEEN APR 26 AND MAY 9 2021							
CASE#	CHRG_DESC	PREM_DESC	ADDRESS	DATE	TIME	DOW	DIST
21015743	AGGRAVATED ASSAULT	STREET/HIGHWAY/ALLEYWAY	CHURCH ST & CHAPEL ST	4/28/2021	2024	WED	1
21015515	BURGLARY-BREAKING & ENT	RESTAURANT	76 ORANGE ST	4/28/2021	0838	WED	1
21015507	BURGLARY-BREAKING & ENT	RESTAURANT	76 ORANGE ST	4/27/2021	1055	TUE	1
21015667	BURGLARY-BREAKING & ENT	RESIDENCE/HOME	90 CROWN ST, OFFICE	4/28/2021	1228	WED	1
21016091	BURGLARY-BREAKING & ENT	SPECIALITY STORE	847 GRAND AVE	5/1/2021	0303	SAT	1
21016293	BURGLARY-BREAKING & ENT	RESIDENCE/HOME	224 SAINT JOHN ST	5/2/2021	1806	SUN	1
21015767	INTIMIDATION WITH A WEAP	STREET/HIGHWAY/ALLEYWAY	55 CHURCH ST	4/29/2021	0527	THU	1
21016143	LARCENY-FROM VEHICLE	RESIDENCE/HOME	67 WARREN ST	5/1/2021	1959	SAT	1
21016413	MOTOR VEHICLE THEFT (NH S	STREET/HIGHWAY/ALLEYWAY	271 CROWN ST	5/3/2021	1520	MON	1

WEEKLY CRIME / CFS COMPARISON REPORT

This report covers periods:

Current Week	5/3/2021	to	5/9/2021	(Monday-Sunday)
Prior Week	4/26/2021	to	5/2/2021	(Prior Week)
Last 4 Weeks	4/12/2021	to	5/9/2021	(28 Day Period)
Year to Date (YTD)	1/1/2021	to	5/9/2021	

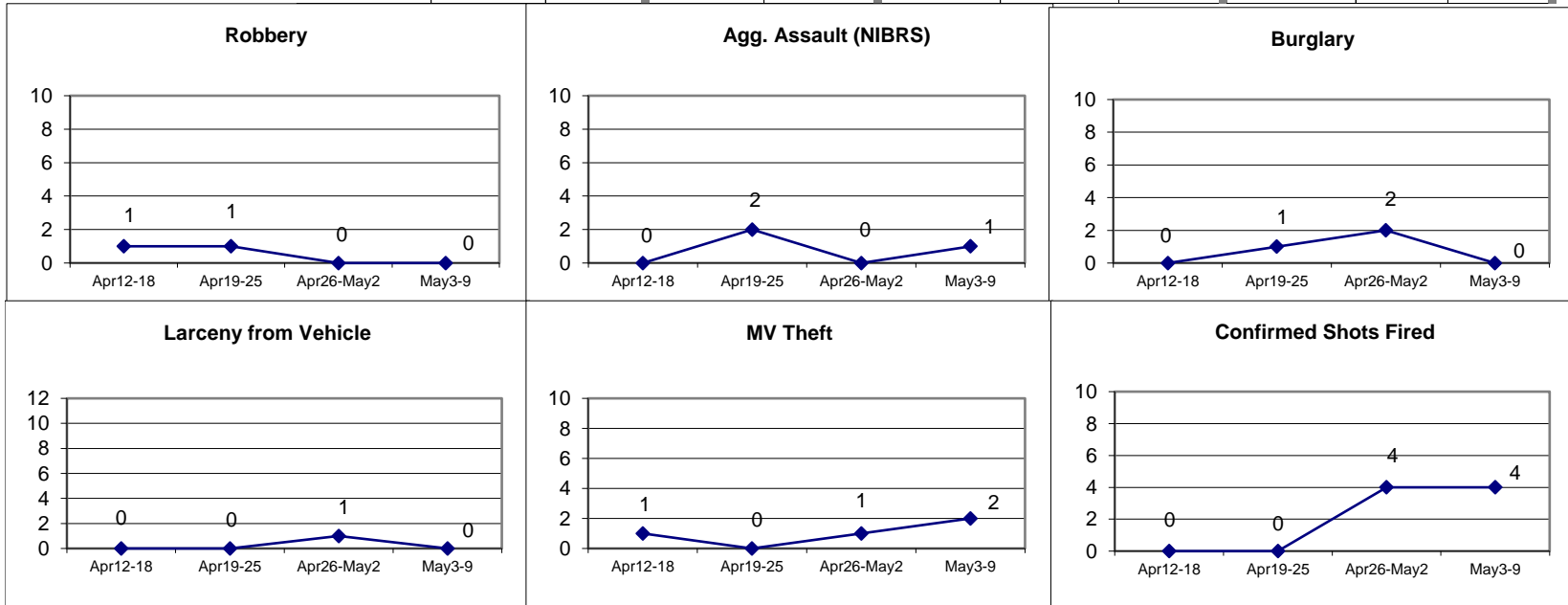


Each period is compared to the same period in the previous year.

DISTRICT 2 - WESTVILLE

Incident Reports

	Week to Date			Prior Week		28 days			Year to Date		
	2021	2020	Cng	2021	Cng	2021	2020	Cng	2021	2020	Cng
VIOLENT CRIME:											
Murder Victims	0	0	--	0	--	0	0	--	0	0	--
Felony Sex. Assault	0	0	--	0	--	0	0	--	0	1	-100.0%
Robbery with Firearm	0	0	--	0	--	1	0	--	4	3	33.3%
Other Robbery	0	1	-100.0%	0	--	1	1	0.0%	2	4	-50.0%
Assault with Firearm Victims	0	0	--	0	--	0	0	--	2	2	0.0%
Agg. Assault (NIBRS)	1	0	--	0	--	3	1	200.0%	12	10	20.0%
Total:	1	1	0.0%	0	--	5	2	150.0%	20	20	0.0%
PROPERTY CRIME:											
Burglary	0	0	--	2	-100.0%	6	2	200.0%	31	15	106.7%
MV Theft	2	1	100.0%	1	100.0%	4	3	33.3%	19	30	-36.7%
Larceny from Vehicle	0	2	-100.0%	1	-100.0%	1	5	-80.0%	13	31	-58.1%
Other Larceny	3	7	-57.1%	2	50.0%	10	22	-54.5%	62	115	-46.1%
Total:	5	10	-50.0%	6	-16.7%	21	32	-34.4%	125	191	-34.6%
OTHER CRIME:											
Simple Assault	1	4	-75.0%	0	--	3	4	-25.0%	9	29	-69.0%
Prostitution	0	0	--	0	--	0	0	--	0	0	--
Drugs & Narcotics	3	0	--	1	200.0%	5	6	-16.7%	15	27	-44.4%
Vandalism	2	3	-33.3%	7	-71.4%	15	13	15.4%	51	73	-30.1%
Intimidation/Threatening	11	4	175.0%	4	175.0%	23	9	155.6%	86	45	91.1%
Weapons Violation	1	1	0.0%	0	--	1	2	-50.0%	8	18	-55.6%
Total:	18	12	50.0%	12	50.0%	47	34	38.2%	169	192	-12.0%
Motor Vehicle Stops	2	1	100.0%	9	-77.8%	48	11	336.4%	235	210	11.9%
Confirmed Shots Fired	4	0	--	4	0.0%	8	2	300.0%	13	5	160.0%



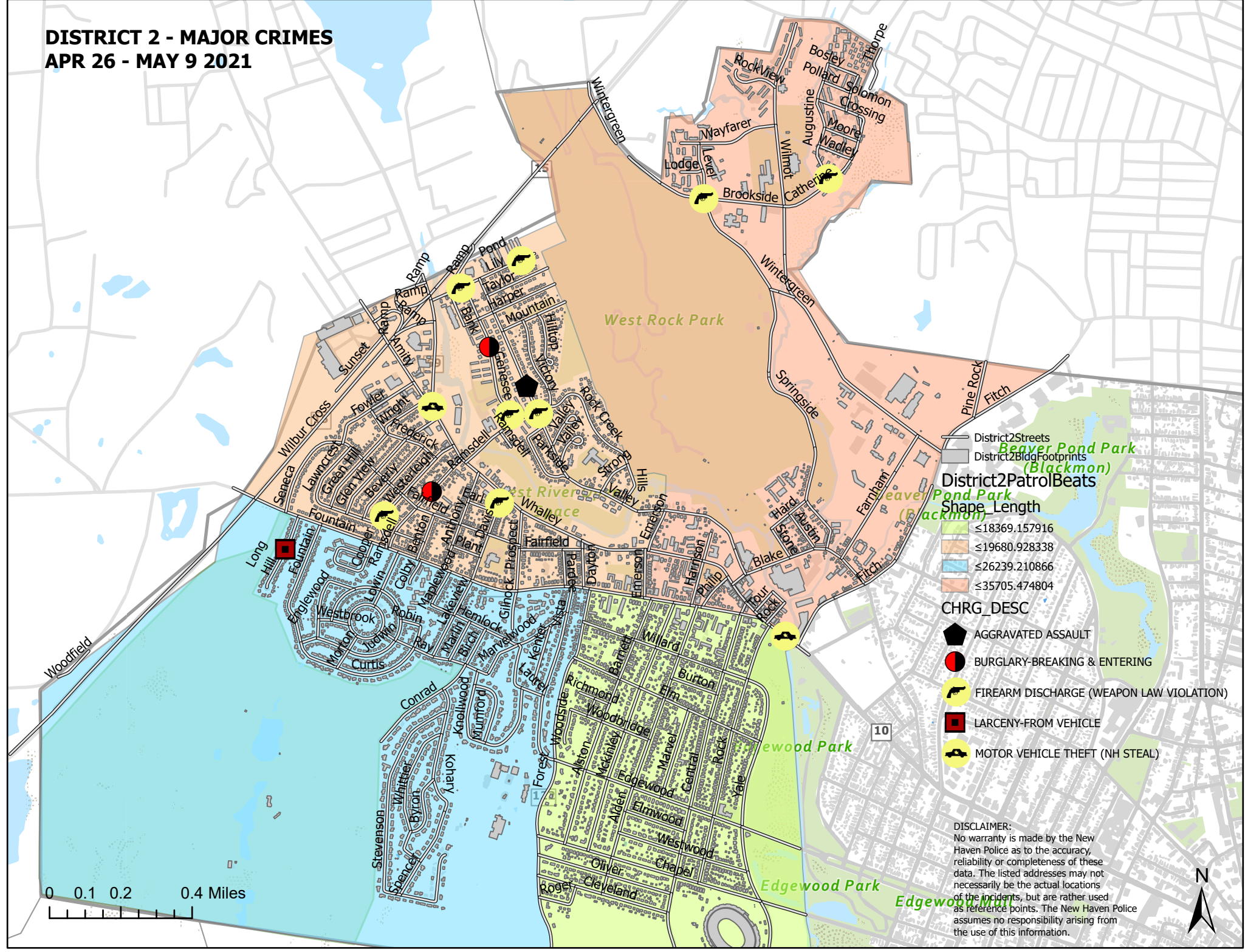
DISTRICT 2 - MAJOR CRIMES

APR 26 - MAY 9 2021

0 0.1 0.2 0.4 Miles

- District2Streets
- District2BldgFootprints
- District2PatrolBeats
- Shape_Length
 - ≤18369.157916
 - ≤19680.928338
 - ≤26239.210866
 - ≤35705.474804
- CHRG_DESC
 - AGGRAVATED ASSAULT
 - BURGLARY-BREAKING & ENTERING
 - FIREARM DISCHARGE (WEAPON LAW VIOLATION)
 - LARCENY-FROM VEHICLE
 - MOTOR VEHICLE THEFT (NH STEAL)

DISCLAIMER:
 No warranty is made by the New Haven Police as to the accuracy, reliability or completeness of these data. The listed addresses may not necessarily be the actual locations of the incidents, but are rather used as reference points. The New Haven Police assumes no responsibility arising from the use of this information.



DISTRICT 2 - MAJOR CRIMES BETWEEN APR 26 AND MAY 9 2021							
CASE#	CHRG_DESC	PREM_DESC	ADDRESS	DATE	TIME	DOW	DIST
21016631	AGGRAVATED ASSAULT	STREET/HIGHWAY/ALLEYWAY	461 VALLEY ST	5/5/2021	1420	WED	2
21015962	BURGLARY-BREAKING & ENTERING	RESIDENCE/HOME	152 S GENESEE ST	4/30/2021	1600	FRI	2
21016013	BURGLARY-BREAKING & ENTERING	RESIDENCE/HOME	105 RAMSDELL ST, APTA1	4/30/2021	1614	FRI	2
21017180	FIREARM DISCHARGE (WEAPON LAW)	STREET/HIGHWAY/ALLEYWAY	114 DAVIS ST	5/9/2021	0100	SUN	2
21016445	FIREARM DISCHARGE (WEAPON LAW)	STREET/HIGHWAY/ALLEYWAY	VALLEY ST & E RAMSDELL ST	5/3/2021	1914	MON	2
21016469	FIREARM DISCHARGE (WEAPON LAW)	STREET/HIGHWAY/ALLEYWAY	14 S GENESEE ST	5/4/2021	0511	TUE	2
21017036	FIREARM DISCHARGE (WEAPON LAW)	STREET/HIGHWAY/ALLEYWAY	9 AUGUSTINE ST	5/7/2021	0000	FRI	2
21015337	FIREARM DISCHARGE (WEAPON LAW)	RESIDENCE/HOME	15 WESTERLEIGH RD	4/26/2021	0135	MON	2
21015591	FIREARM DISCHARGE (WEAPON LAW)	STREET/HIGHWAY/ALLEYWAY	45 POND LILY AVE	4/27/2021	2319	TUE	2
21016056	FIREARM DISCHARGE (WEAPON LAW)	STREET/HIGHWAY/ALLEYWAY	WINTERGREEN AVE & LEVEE	4/30/2021	2203	FRI	2
21016101	FIREARM DISCHARGE (WEAPON LAW)	RESIDENCE/HOME	153 POND LILY AVE	5/1/2021	0930	SAT	2
21015493	LARCENY-FROM VEHICLE	RESIDENCE/HOME	66 LONG HILL TER	4/27/2021	1125	TUE	2
21016713	MOTOR VEHICLE THEFT (NH STEAL)	PARKING LOT / GARAGE	WHALLEY AVE & AMITY RD	5/5/2021	2153	WED	2
21015915	MOTOR VEHICLE THEFT (NH STEAL)	SERVICE/GAS STATION	801 WHALLEY AVE	4/29/2021	2337	THU	2
21016501	MOTOR VEHICLE THEFT (NH STEAL)	PARKING LOT / GARAGE	174 AMITY RD	5/4/2021	1308	TUE	2

WEEKLY CRIME / CFS COMPARISON REPORT

This report covers periods:

Current Week	5/3/2021	to	5/9/2021	(Monday-Sunday)
Prior Week	4/26/2021	to	5/2/2021	(Prior Week)
Last 4 Weeks	4/12/2021	to	5/9/2021	(28 Day Period)
Year to Date (YTD)	1/1/2021	to	5/9/2021	



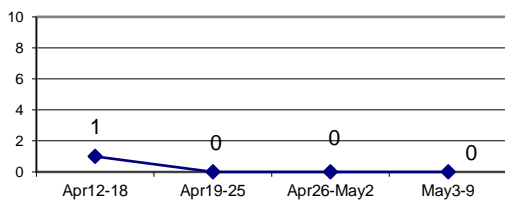
Each period is compared to the same period in the previous year.

DISTRICT 3 - HILL SOUTH

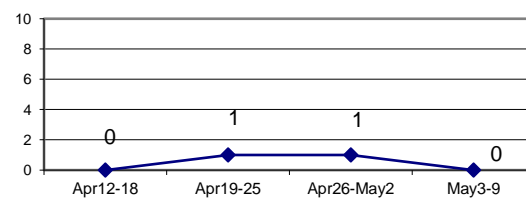
Incident Reports

	Week to Date			Prior Week		28 days			Year to Date		
	2021	2020	Cng	2021	Cng	2021	2020	Cng	2021	2020	Cng
VIOLENT CRIME:											
Murder Victims	0	0	--	0	--	0	1	-100.0%	1	1	0.0%
Felony Sex. Assault	0	0	--	0	--	0	0	--	1	3	-66.7%
Robbery with Firearm	0	0	--	0	--	1	0	--	6	1	500.0%
Other Robbery	0	0	--	0	--	0	1	-100.0%	2	4	-50.0%
Assault with Firearm Victims	0	0	--	0	--	2	0	--	3	2	50.0%
Agg. Assault (NIBRS)	0	0	--	1	-100.0%	2	0	--	9	12	-25.0%
Total:	0	0	--	1	-100.0%	5	2	150.0%	22	23	-4.3%
PROPERTY CRIME:											
Burglary	0	1	-100.0%	0	--	5	2	150.0%	12	14	-14.3%
MV Theft	0	0	--	2	-100.0%	5	1	400.0%	25	22	13.6%
Larceny from Vehicle	0	1	-100.0%	0	--	4	4	0.0%	20	27	-25.9%
Other Larceny	3	1	200.0%	1	200.0%	10	5	100.0%	51	56	-8.9%
Total:	3	3	0.0%	3	0.0%	24	12	100.0%	108	119	-9.2%
OTHER CRIME:											
Simple Assault	2	1	100.0%	1	100.0%	6	2	200.0%	16	27	-40.7%
Prostitution	0	0	--	0	--	0	0	--	0	0	--
Drugs & Narcotics	5	2	150.0%	8	-37.5%	27	3	800.0%	81	95	-14.7%
Vandalism	2	4	-50.0%	6	-66.7%	14	10	40.0%	47	80	-41.3%
Intimidation/Threatening	4	4	0.0%	7	-42.9%	26	12	116.7%	69	67	3.0%
Weapons Violation	0	1	-100.0%	0	--	2	3	-33.3%	5	24	-79.2%
Total:	13	12	8.3%	22	-40.9%	75	30	150.0%	218	293	-25.6%
Motor Vehicle Stops	34	4	750.0%	13	161.5%	72	20	260.0%	501	525	-4.6%
Confirmed Shots Fired	1	0	--	0	--	2	2	0.0%	11	10	10.0%

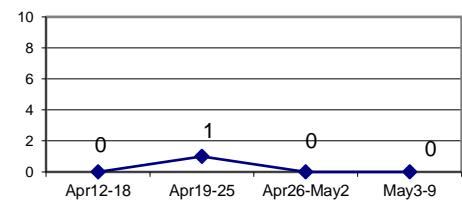
Robbery



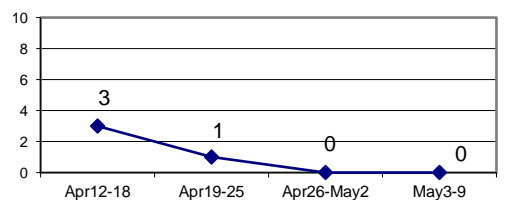
Agg. Assault (NIBRS)



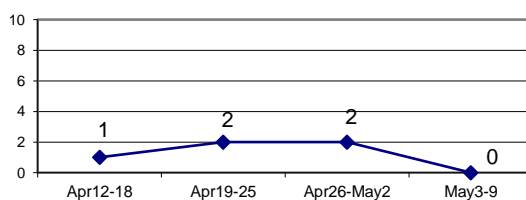
Burglary



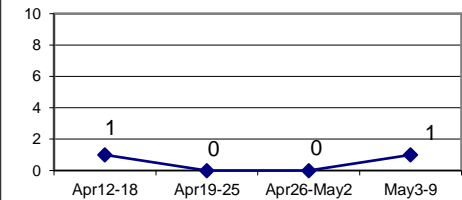
Larceny from Vehicle



MV Theft

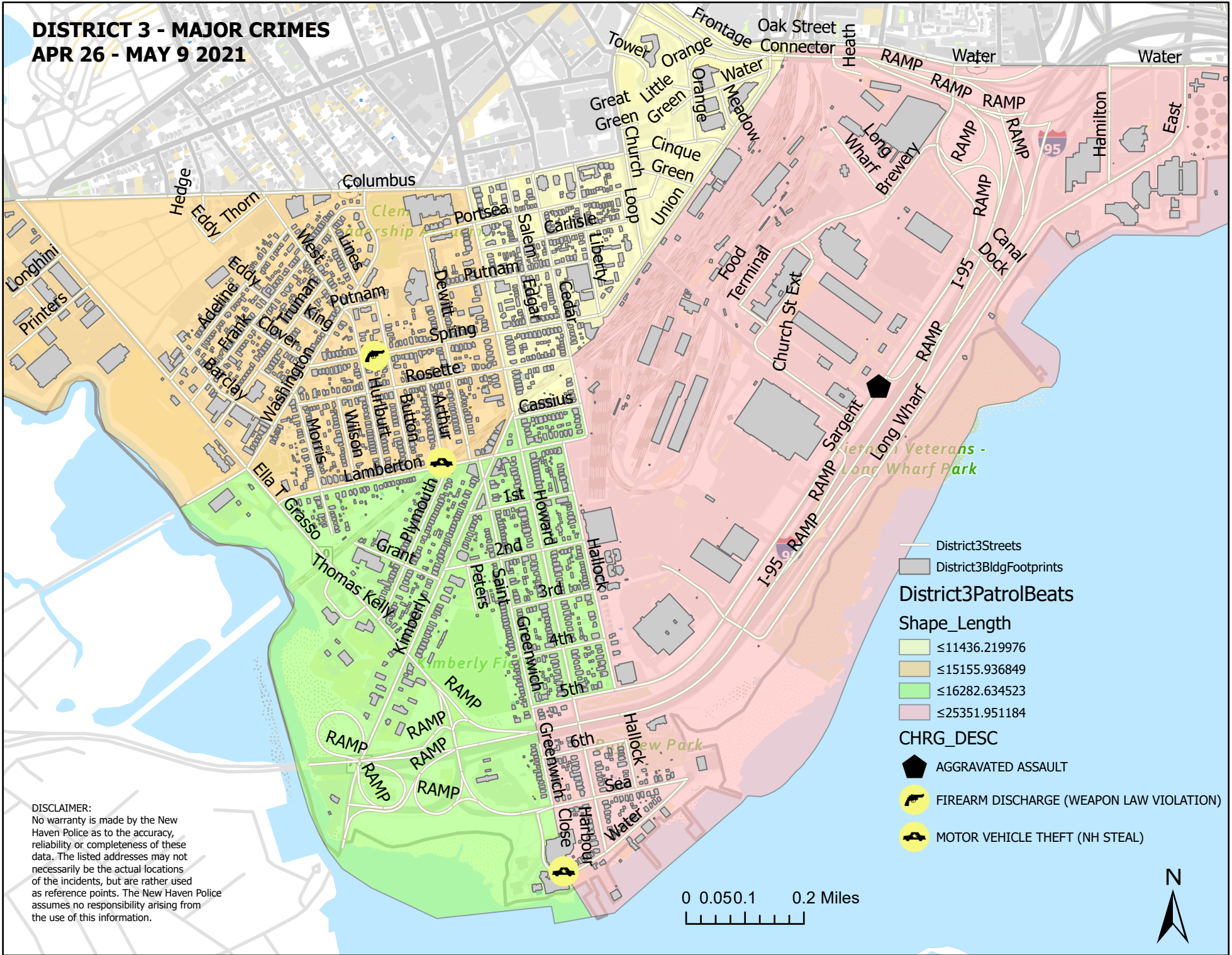


Confirmed Shots Fired



DISTRICT 3 - MAJOR CRIMES

APR 26 - MAY 9 2021



- District3Streets
- District3BldgFootprints
- District3PatrolBeats**
- Shape_Length**
- ≤11436.219976
- ≤15155.936849
- ≤16282.634523
- ≤25351.951184

- CHRG_DESC**
- ▲ AGGRAVATED ASSAULT
- 🔫 FIREARM DISCHARGE (WEAPON LAW VIOLATION)
- 🚗 MOTOR VEHICLE THEFT (NH STEAL)

DISCLAIMER:
 No warranty is made by the New Haven Police as to the accuracy, reliability or completeness of these data. The listed addresses may not necessarily be the actual locations of the incidents, but are rather used as reference points. The New Haven Police assumes no responsibility arising from the use of this information.



DISTRICT 3 - MAJOR CRIMES BETWEEN APR 26 AND MAY 9 2021							
CASE#	CHRG_DESC	PREM_DESC	ADDRESS	DATE	TIME	DOW	DIST
21016244	AGGRAVATED ASSAULT	SERVICE/GAS STATION	200 SARGENT DR	5/2/2021	1144	SUN	3
21016722	FIREARM DISCHARGE (WEAPON LAW V	STREET/HIGHWAY/ALLEYWAY	190 SPRING ST	5/6/2021	0027	THU	3
21015843	MOTOR VEHICLE THEFT (NH STEAL)	STREET/HIGHWAY/ALLEYWAY	4 ARTHUR ST	4/29/2021	1525	THU	3
21016276	MOTOR VEHICLE THEFT (NH STEAL)	STREET/HIGHWAY/ALLEYWAY	15 HARBOUR CLOSE	5/2/2021	1635	SUN	3

WEEKLY CRIME / CFS COMPARISON REPORT

This report covers periods:

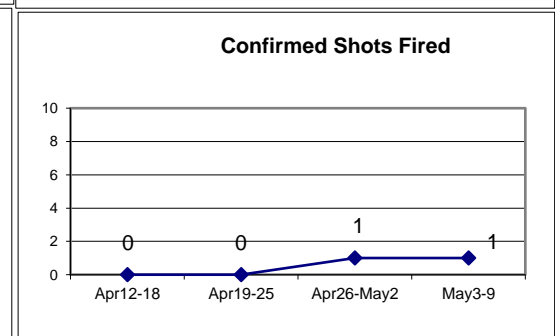
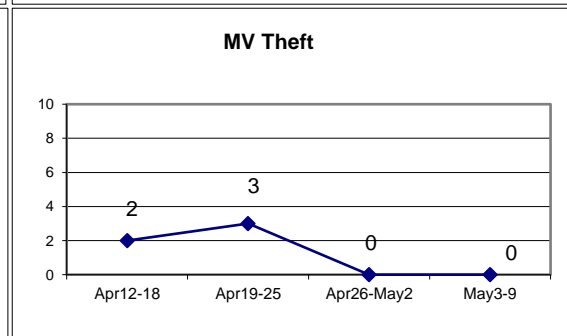
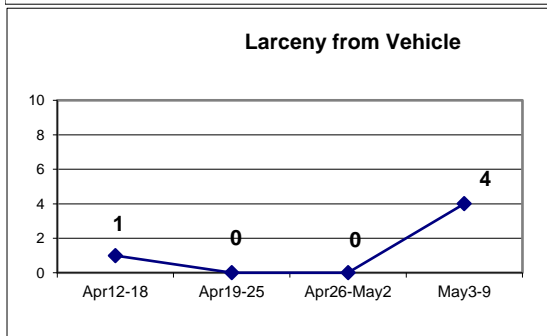
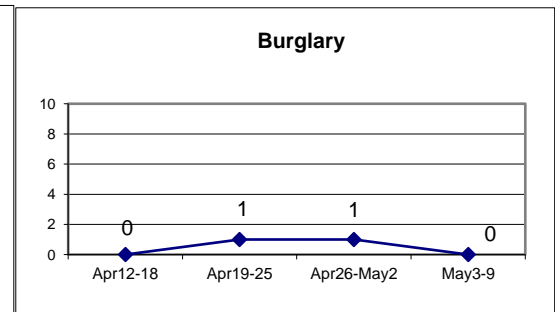
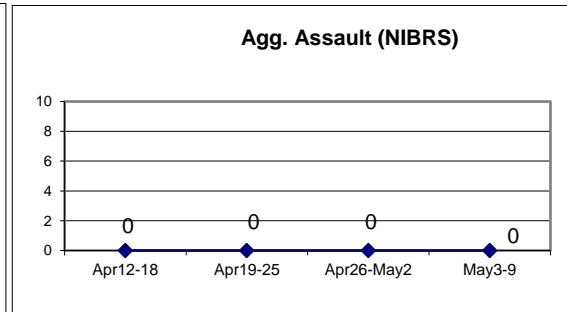
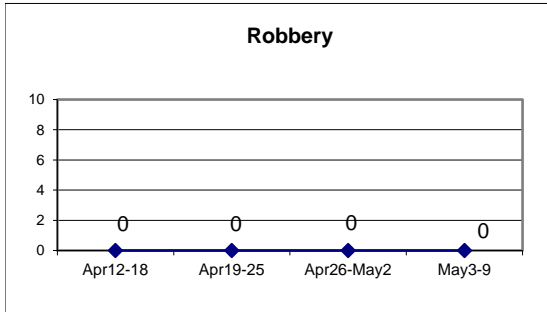
Current Week	5/3/2021	to	5/9/2021	(Monday-Sunday)
Prior Week	4/26/2021	to	5/2/2021	(Prior Week)
Last 4 Weeks	4/12/2021	to	5/9/2021	(28 Day Period)
Year to Date (YTD)	1/1/2021	to	5/9/2021	



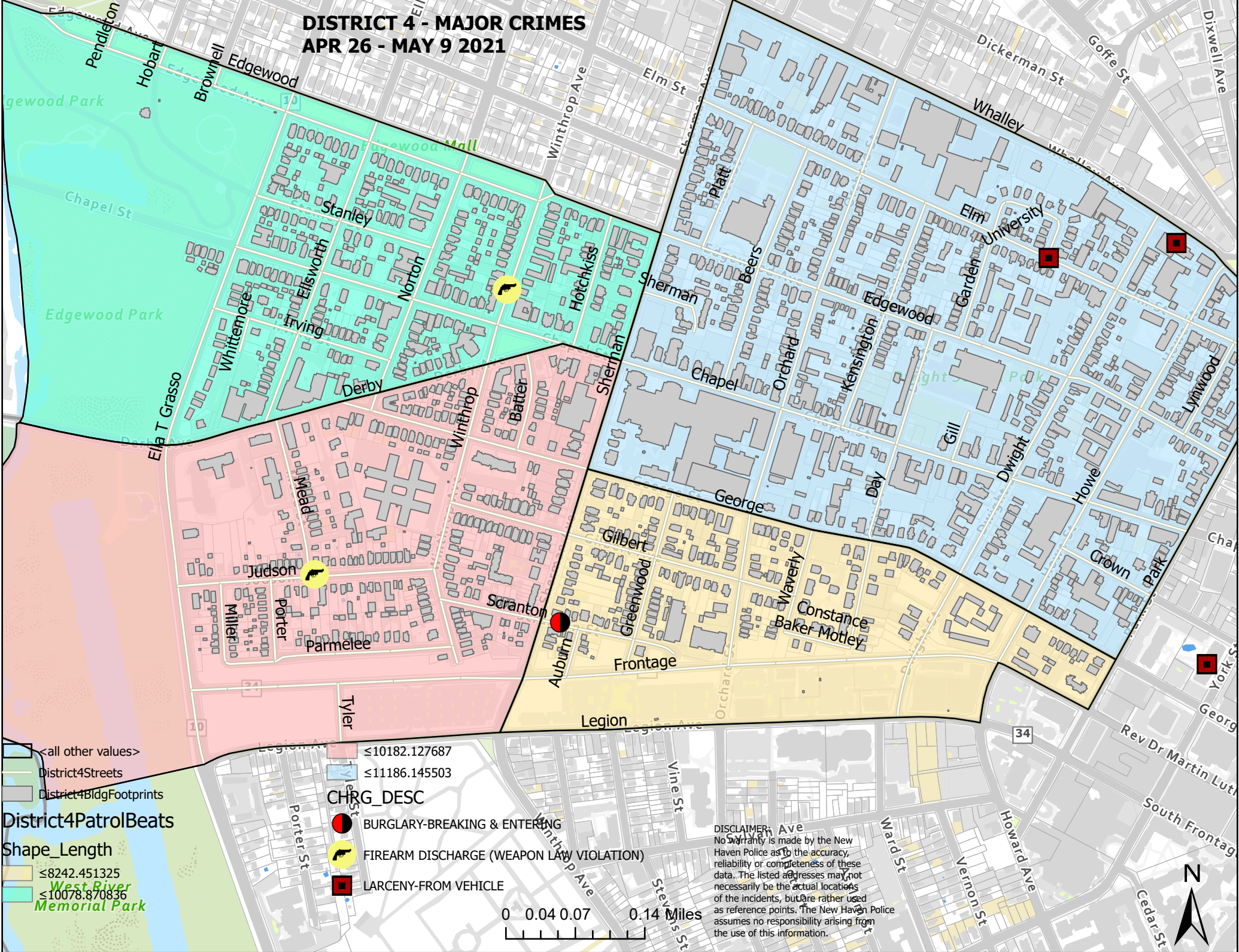
Each period is compared to the same period in the previous year.

DISTRICT 4 - DWIGHT

	Week to Date			Prior Week		28 days			Year to Date		
	2021	2020	Cng	2021	Cng	2021	2020	Cng	2021	2020	Cng
VIOLENT CRIME:											
Murder Victims	0	0	--	0	--	0	0	--	2	0	--
Felony Sex. Assault	0	0	--	0	--	0	0	--	2	1	100.0%
Robbery with Firearm	0	0	--	0	--	0	4	-100.0%	2	9	-77.8%
Other Robbery	0	0	--	0	--	0	1	-100.0%	1	6	-83.3%
Assault with Firearm Victims	0	0	--	0	--	0	0	--	5	2	150.0%
Agg. Assault (NIBRS)	0	1	-100.0%	0	--	0	3	-100.0%	16	14	14.3%
Total:	0	1	-100.0%	0	--	0	8	-100.0%	28	32	-12.5%
PROPERTY CRIME:											
Burglary	0	0	--	1	-100.0%	1	1	0.0%	23	13	76.9%
MV Theft	0	1	-100.0%	0	--	5	5	0.0%	25	30	-16.7%
Larceny from Vehicle	4	1	300.0%	0	--	5	2	150.0%	23	33	-30.3%
Other Larceny	7	7	0.0%	4	75.0%	33	26	26.9%	107	113	-5.3%
Total:	11	9	22.2%	5	120.0%	44	34	29.4%	178	189	-5.8%
OTHER CRIME:											
Simple Assault	3	3	0.0%	3	0.0%	9	9	0.0%	33	53	-37.7%
Prostitution	0	0	--	0	--	0	0	--	0	0	--
Drugs & Narcotics	2	2	0.0%	1	100.0%	6	5	20.0%	25	47	-46.8%
Vandalism	4	2	100.0%	6	-33.3%	20	22	-9.1%	71	86	-17.4%
Intimidation/Threatening	6	5	20.0%	0	--	11	19	-42.1%	53	75	-29.3%
Weapons Violation	0	2	-100.0%	0	--	0	8	-100.0%	12	23	-47.8%
Total:	15	14	7.1%	10	50.0%	46	63	-27.0%	194	284	-31.7%
Motor Vehicle Stops	13	2	550.0%	66	-80.3%	164	18	811.1%	476	394	20.8%
Confirmed Shots Fired	1	1	0.0%	1	0.0%	2	2	0.0%	7	7	0.0%



DISTRICT 4 - MAJOR CRIMES APR 26 - MAY 9 2021



<all other values>
 District4Streets
 District4BldgFootprints
District4PatrolBeats
 Shape_Length
 ≤8242.451325
 ≤10078.870836
 West River Memorial Park

≤10182.127687
 ≤11186.145503
CHRG_DESC
 ● BURGLARY-BREAKING & ENTERING
 🖐 FIREARM DISCHARGE (WEAPON LAW VIOLATION)
 ■ LARCENY-FROM VEHICLE

0 0.04 0.07 0.14 Miles

DISCLAIMER: No warranty is made by the New Haven Police as to the accuracy, reliability or completeness of these data. The listed addresses may not necessarily be the actual locations of the incidents, but are rather used as reference points. The New Haven Police assumes no responsibility arising from the use of this information.



DISTRICT 4 - MAJOR CRIMES BETWEEN APR 26 AND MAY 9 2021							
CASE#	CHRG_DESC	PREM_DESC	ADDRESS	DATE	TIME	DOW	DIST
21015751	BURGLARY-BREAKING & ENTER	RESIDENCE/HOME	141 SCRANTON ST	4/28/2021	2111	WED	4
21016340	FIREARM DISCHARGE (WEAPON	STREET/HIGHWAY/ALLEYWAY	306 WINTHROP AVE	5/3/2021	0405	MON	4
21015458	FIREARM DISCHARGE (WEAPON	STREET/HIGHWAY/ALLEYWAY	57 JUDSON AVE	4/26/2021	2309	MON	4
21016745	LARCENY-FROM VEHICLE	PARKING LOT / GARAGE	100 YORK ST	5/6/2021	1101	THU	4
21016743	LARCENY-FROM VEHICLE	PARKING LOT / GARAGE	100 YORK ST	5/6/2021	0830	THU	4
21016476	LARCENY-FROM VEHICLE	STREET/HIGHWAY/ALLEYWAY	1 UNIVERSITY PL, 1A	5/4/2021	0734	TUE	4
21016776	LARCENY-FROM VEHICLE	HOTEL/MOTEL/ETC	30 WHALLEY AVE	5/6/2021	1034	THU	4

WEEKLY CRIME / CFS COMPARISON REPORT

This report covers periods:

Current Week	5/3/2021	to	5/9/2021	(Monday-Sunday)
Prior Week	4/26/2021	to	5/2/2021	(Prior Week)
Last 4 Weeks	4/12/2021	to	5/9/2021	(28 Day Period)
Year to Date (YTD)	1/1/2021	to	5/9/2021	



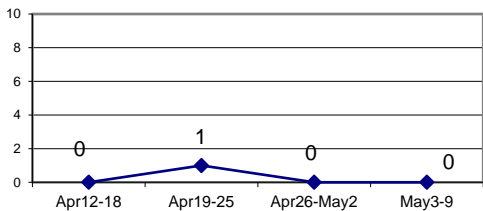
Each period is compared to the same period in the previous year.

DISTRICT 5 - HILL NORTH

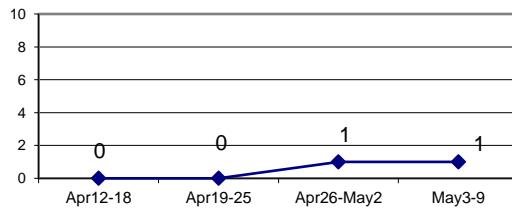
Incident Reports

	Week to Date			Prior Week		28 days			Year to Date		
	2021	2020	Cng	2021	Cng	2021	2020	Cng	2021	2020	Cng
VIOLENT CRIME:											
Murder Victims	0	0	--	0	--	0	0	--	1	0	--
Felony Sex. Assault	0	0	--	0	--	0	0	--	0	1	-100.0%
Robbery with Firearm	0	1	-100.0%	0	--	0	2	-100.0%	1	2	-50.0%
Other Robbery	0	0	--	0	--	1	1	0.0%	2	6	-66.7%
Assault with Firearm Victims	1	0	--	0	--	1	0	--	2	2	0.0%
Agg. Assault (NIBRS)	1	1	0.0%	1	0.0%	2	1	100.0%	5	9	-44.4%
Total:	2	2	0.0%	1	100.0%	4	4	0.0%	11	20	-45.0%
PROPERTY CRIME:											
Burglary	0	2	-100.0%	0	--	0	3	-100.0%	2	8	-75.0%
MV Theft	0	1	-100.0%	0	--	1	2	-50.0%	9	23	-60.9%
Larceny from Vehicle	0	0	--	1	-100.0%	2	0	--	7	14	-50.0%
Other Larceny	2	3	-33.3%	4	-50.0%	10	5	100.0%	35	32	9.4%
Total:	2	6	-66.7%	5	-60.0%	13	10	30.0%	53	77	-31.2%
OTHER CRIME:											
Simple Assault	1	3	-66.7%	0	--	4	5	-20.0%	15	38	-60.5%
Prostitution	0	0	--	0	--	0	0	--	0	0	--
Drugs & Narcotics	2	2	0.0%	1	100.0%	6	9	-33.3%	23	44	-47.7%
Vandalism	0	1	-100.0%	3	-100.0%	6	6	0.0%	26	38	-31.6%
Intimidation/Threatening	3	1	200.0%	3	0.0%	12	7	71.4%	47	43	9.3%
Weapons Violation	2	1	100.0%	0	--	2	2	0.0%	4	11	-63.6%
Total:	8	8	0.0%	7	14.3%	30	29	3.4%	115	174	-33.9%
Motor Vehicle Stops	8	1	700.0%	8	0.0%	33	16	106.3%	408	812	-49.8%
Confirmed Shots Fired	0	0	--	1	-100.0%	2	0	--	2	4	-50.0%

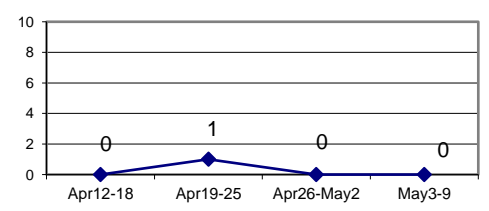
Robbery



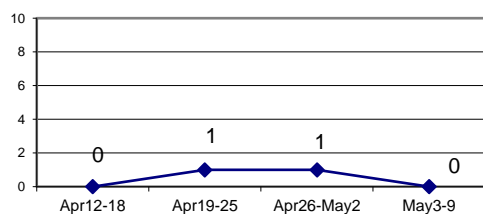
Agg. Assault (NIBRS)



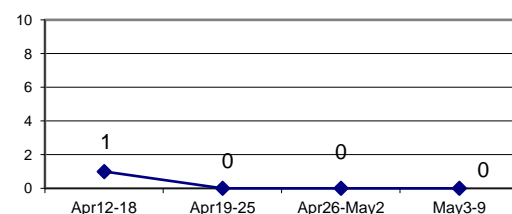
Burglary



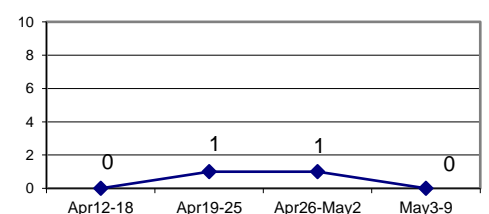
Larceny from Vehicle



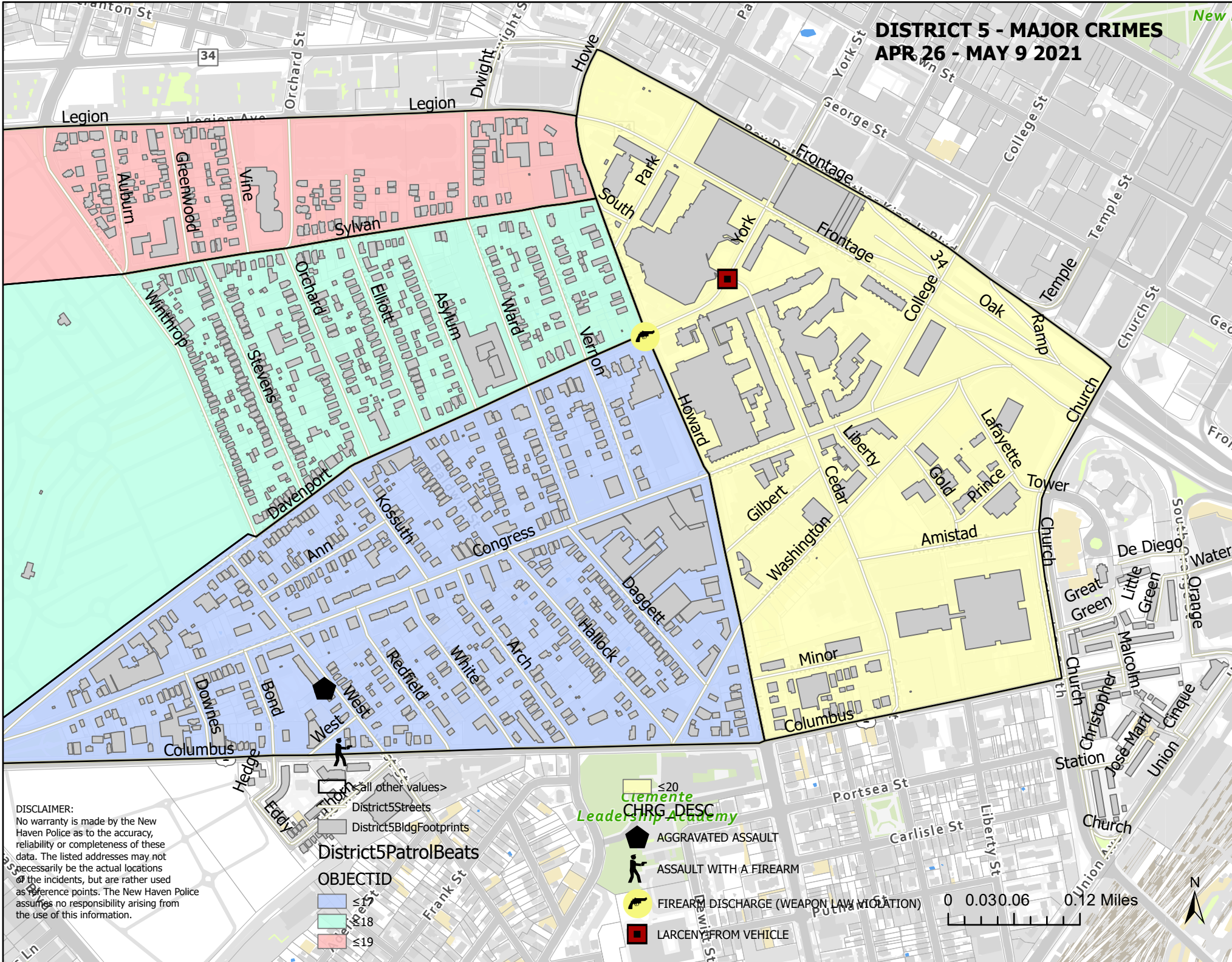
MV Theft



Confirmed Shots Fired



DISTRICT 5 - MAJOR CRIMES APR 26 - MAY 9 2021



DISCLAIMER:
No warranty is made by the New Haven Police as to the accuracy, reliability or completeness of these data. The listed addresses may not necessarily be the actual locations of the incidents, but are rather used as reference points. The New Haven Police assumes no responsibility arising from the use of this information.

District5PatrolBeats

- all other values >
- District5Streets
- District5BldgFootprints

OBJECTID

- ≤17
- ≤18
- ≤19
- ≤20

CRIME

- AGGRAVATED ASSAULT
- ASSAULT WITH A FIREARM
- FIREARM DISCHARGE (WEAPON LAW VIOLATION)
- LARCENY FROM VEHICLE



DISTRICT 5 - MAJOR CRIMES BETWEEN APR 26 AND MAY 9 2021							
CASE#	CHRG_DESC	PREM_DESC	ADDRESS	DATE	TIME	DOW	DIST
21015503	AGGRAVATED ASSAULT	STREET/HIGHWAY/ALLEYWAY	158 WEST ST	4/27/2021	1206	TUE	5
21017202	ASSAULT WITH A FIREARM	STREET/HIGHWAY/ALLEYWAY	467 COLUMBUS AVE	5/9/2021	1324	SUN	5
21016215	FIREARM DISCHARGE (WEAPON LAW V	STREET/HIGHWAY/ALLEYWAY	800 HOWARD AVE	5/2/2021	0336	SUN	5
21015760	LARCENY-FROM VEHICLE	STREET/HIGHWAY/ALLEYWAY	CEDAR ST & YORK ST	4/28/2021	2338	WED	5

WEEKLY CRIME / CFS COMPARISON REPORT

This report covers periods:

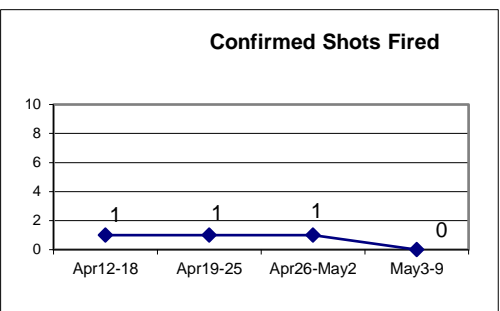
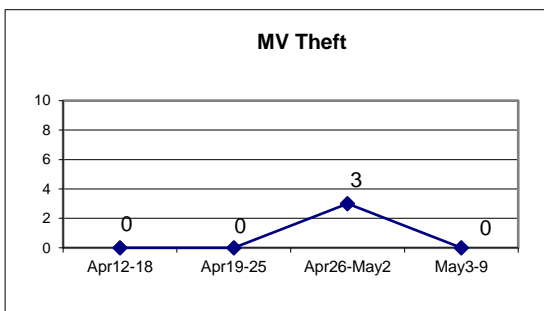
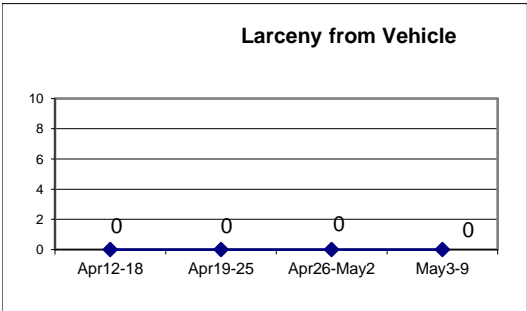
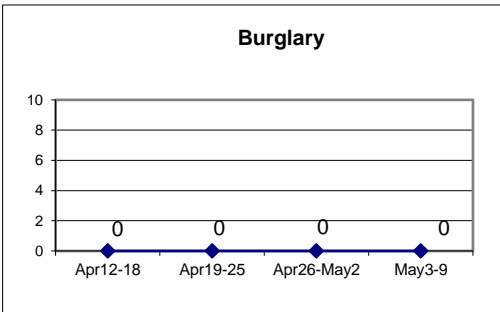
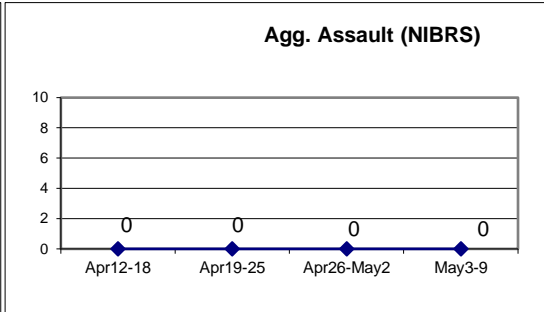
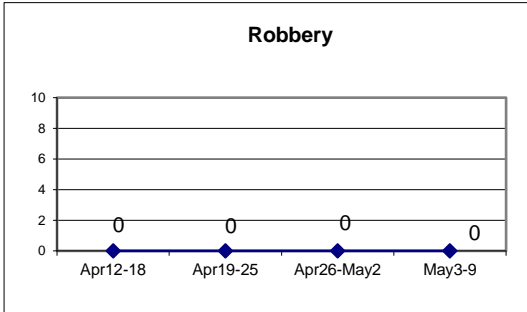
Current Week	5/3/2021	to	5/9/2021	(Monday-Sunday)
Prior Week	4/26/2021	to	5/2/2021	(Prior Week)
Last 4 Weeks	4/12/2021	to	5/9/2021	(28 Day Period)
Year to Date (YTD)	1/1/2021	to	5/9/2021	



Each period is compared to the same period in the previous year.

DISTRICT 6 - DIXWELL

	Week to Date			Prior Week		28 days			Year to Date		
	2021	2020	Cng	2021	Cng	2021	2020	Cng	2021	2020	Cng
VIOLENT CRIME:											
Murder Victims	0	0	--	0	--	0	0	--	0	0	--
Felony Sex. Assault	0	0	--	0	--	0	0	--	0	1	-100.0%
Robbery with Firearm	0	0	--	0	--	0	0	--	1	1	0.0%
Other Robbery	0	0	--	0	--	0	4	-100.0%	0	6	-100.0%
Assault with Firearm Victims	0	0	--	0	--	0	0	--	2	0	--
Agg. Assault (NIBRS)	0	0	--	0	--	0	0	--	4	1	300.0%
Total:	0	0	--	0	--	0	4	-100.0%	7	9	-22.2%
PROPERTY CRIME:											
Burglary	0	0	--	0	--	1	0	--	4	0	--
MV Theft	0	0	--	3	-100.0%	3	0	--	8	5	60.0%
Larceny from Vehicle	0	0	--	0	--	0	0	--	1	5	-80.0%
Other Larceny	1	2	-50.0%	0	--	2	5	-60.0%	12	21	-42.9%
Total:	1	2	-50.0%	3	-66.7%	6	5	20.0%	25	31	-19.4%
OTHER CRIME:											
Simple Assault	0	0	--	0	--	0	1	-100.0%	4	8	-50.0%
Prostitution	0	0	--	0	--	0	0	--	0	0	--
Drugs & Narcotics	1	0	--	0	--	2	0	--	5	4	25.0%
Vandalism	1	0	--	2	-50.0%	4	1	300.0%	10	13	-23.1%
Intimidation/Threatening	2	0	--	0	--	6	1	500.0%	18	10	80.0%
Weapons Violation	1	0	--	0	--	1	0	--	3	4	-25.0%
Total:	5	0	--	2	150.0%	13	3	333.3%	40	39	2.6%
Motor Vehicle Stops	5	0	--	46	-89.1%	55	3	1733.3%	74	58	27.6%
Confirmed Shots Fired	0	0	--	1	-100.0%	3	1	200.0%	7	3	133.3%



DISTRICT 6 - MAJOR CRIMES BETWEEN APR 26 AND MAY 9 2021							
CASE#	CHRG_DESC	PREM_DESC	ADDRESS	DATE	TIME	DOW	DIST
21015563	FIREARM DISCHARGE (WEAPON LAW V	STREET/HIGHWAY/ALLE	222 ASHMUN ST	4/27/2021	1813	TUE	6
21015910	MOTOR VEHICLE THEFT (NH STEAL)	RESIDENCE/HOME	23 FRANCES HUNTER I	4/30/2021	0006	FRI	6
21016092	MOTOR VEHICLE THEFT (NH STEAL)	PARKING LOT / GARAGE	196 HENRY ST	5/1/2021	0411	SAT	6
21016194	MOTOR VEHICLE THEFT (NH STEAL)	STREET/HIGHWAY/ALLE	DIXWELL AVE & HENR	5/1/2021	2108	SAT	6

WEEKLY CRIME / CFS COMPARISON REPORT

This report covers periods:

Current Week	5/3/2021	to	5/9/2021	(Monday-Sunday)
Prior Week	4/26/2021	to	5/2/2021	(Prior Week)
Last 4 Weeks	4/12/2021	to	5/9/2021	(28 Day Period)
Year to Date (YTD)	1/1/2021	to	5/9/2021	

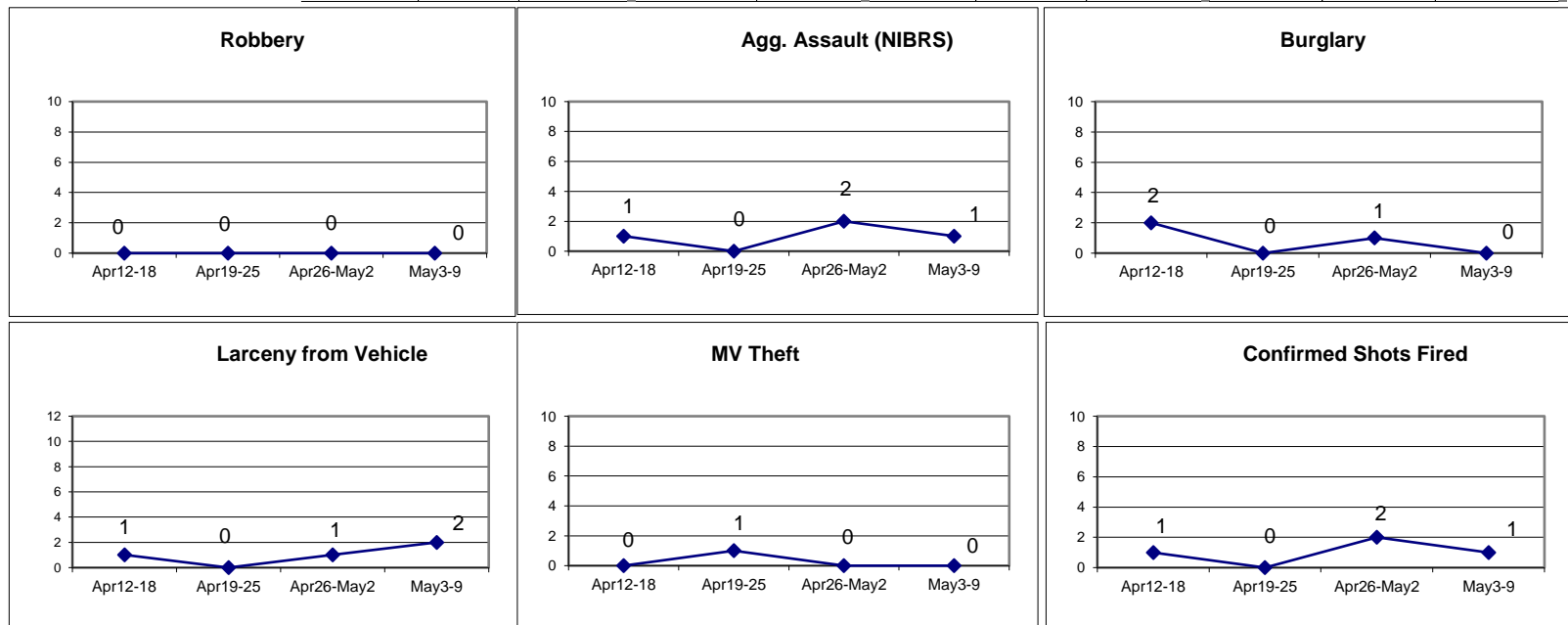


Each period is compared to the same period in the previous year.

DISTRICT 7 - NEWHALLVILLE

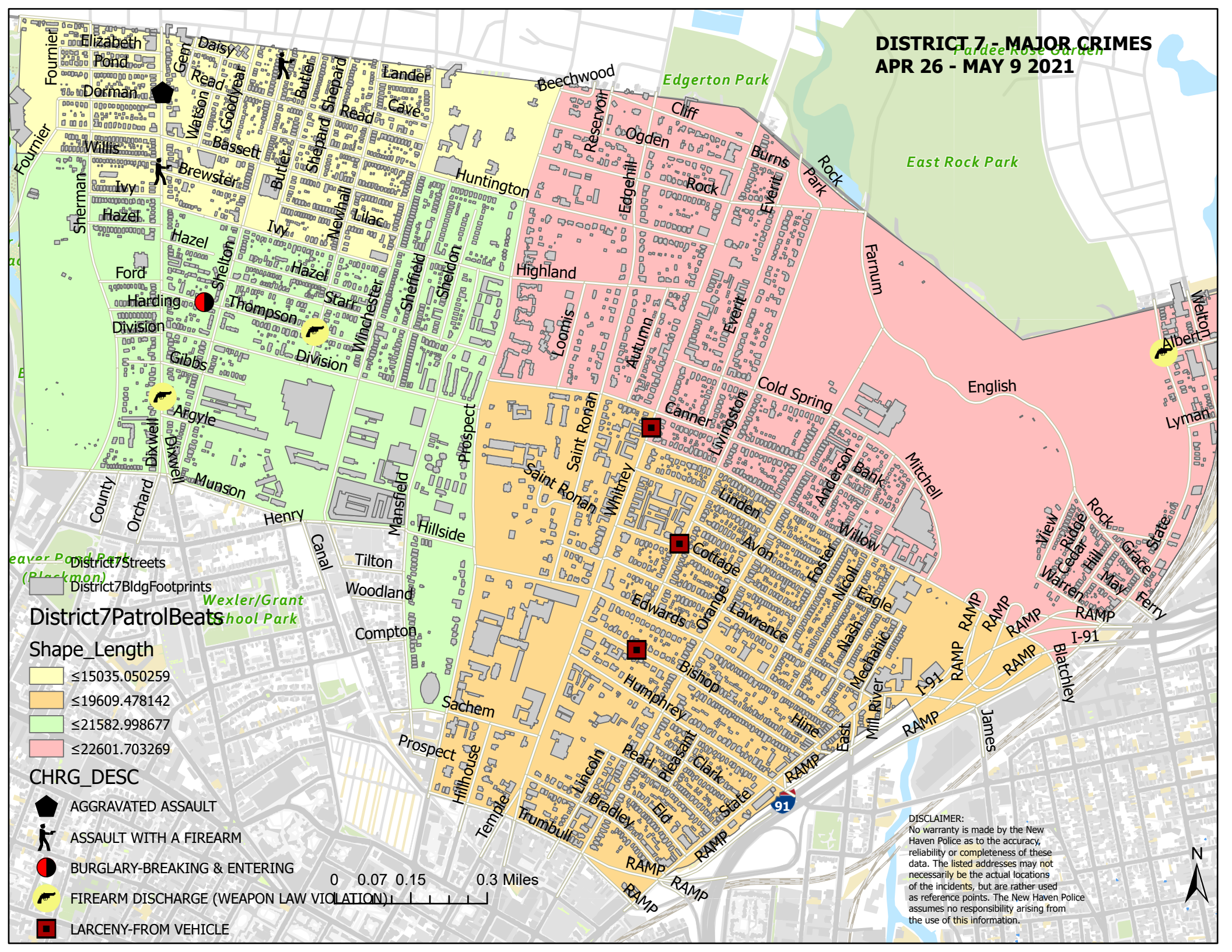
Incident Reports

	Week to Date			Prior Week		28 days			Year to Date		
	2021	2020	Cng	2021	Cng	2021	2020	Cng	2021	2020	Cng
VIOLENT CRIME:											
Murder Victims	0	0	--	0	--	0	0	--	3	0	--
Felony Sex. Assault	0	0	--	0	--	0	0	--	0	0	--
Robbery with Firearm	0	0	--	0	--	0	1	-100.0%	2	6	-66.7%
Other Robbery	0	1	-100.0%	0	--	0	1	-100.0%	2	11	-81.8%
Assault with Firearm Victims	0	1	-100.0%	2	-100.0%	2	1	100.0%	6	5	20.0%
Agg. Assault (NIBRS)	1	1	0.0%	2	-50.0%	4	3	33.3%	15	14	7.1%
Total:	1	3	-66.7%	4	-75.0%	6	6	0.0%	28	36	-22.2%
PROPERTY CRIME:											
Burglary	0	3	-100.0%	1	-100.0%	5	5	0.0%	28	30	-6.7%
MV Theft	0	0	--	0	--	1	3	-66.7%	16	34	-52.9%
Larceny from Vehicle	2	0	--	1	100.0%	4	3	33.3%	13	45	-71.1%
Other Larceny	5	7	-28.6%	9	-44.4%	23	26	-11.5%	92	102	-9.8%
Total:	7	10	-30.0%	11	-36.4%	33	37	-10.8%	149	211	-29.4%
OTHER CRIME:											
Simple Assault	1	0	--	1	0.0%	5	3	66.7%	15	40	-62.5%
Prostitution	0	0	--	0	--	0	0	--	0	0	--
Drugs & Narcotics	2	3	-33.3%	1	100.0%	5	8	-37.5%	16	62	-74.2%
Vandalism	7	3	133.3%	7	0.0%	17	24	-29.2%	77	125	-38.4%
Intimidation/Threatening	6	8	-25.0%	5	20.0%	26	23	13.0%	94	84	11.9%
Weapons Violation	1	1	0.0%	2	-50.0%	3	6	-50.0%	14	25	-44.0%
Total:	17	15	13.3%	16	6.3%	56	64	-12.5%	216	336	-35.7%
Motor Vehicle Stops	13	12	8.3%	15	-13.3%	52	29	79.3%	324	620	-47.7%
Confirmed Shots Fired	1	0	--	2	-50.0%	4	3	33.3%	14	13	7.7%



DISTRICT 7 - MAJOR CRIMES

APR 26 - MAY 9 2021



District7Streets
 District7BldgFootprints

District7PatrolBeats

Shape_Length

- ≤15035.050259
- ≤19609.478142
- ≤21582.998677
- ≤22601.703269

CHRG_DESC

- AGGRAVATED ASSAULT
- ASSAULT WITH A FIREARM
- BURGLARY-BREAKING & ENTERING
- FIREARM DISCHARGE (WEAPON LAW VIOLATION)
- LARCENY-FROM VEHICLE

0 0.07 0.15 0.3 Miles

DISCLAIMER:
 No warranty is made by the New Haven Police as to the accuracy, reliability or completeness of these data. The listed addresses may not necessarily be the actual locations of the incidents, but are rather used as reference points. The New Haven Police assumes no responsibility arising from the use of this information.



DISTRICT 7 - MAJOR CRIMES BETWEEN APR 26 AND MAY 9 2021							
CASE#	CHRG_DESC	PREM_DESC	ADDRESS	DATE	TIME	DOW	DIST
21016733	AGGRAVATED ASSAULT	RESIDENCE/HOME	749 DIXWELL AVE, APT11	5/6/2021	0519	THU	7
21015575	ASSAULT WITH A FIREARM	STREET/HIGHWAY/ALLEYWAY	DIXWELL AVE & BREWS	4/27/2021	2303	TUE	7
21016289	ASSAULT WITH A FIREARM	STREET/HIGHWAY/ALLEYWAY	423 SHELTON AVE	5/2/2021	1726	SUN	7
21016090	BURGLARY-BREAKING & ENTERING	RESIDENCE/HOME	165 THOMPSON ST	5/1/2021	0244	SAT	7
21017101	FIREARM DISCHARGE (WEAPON LAW	STREET/HIGHWAY/ALLEYWAY	STATE ST & ALBERT ST	5/8/2021	1348	SAT	7
21015872	FIREARM DISCHARGE (WEAPON LAW	STREET/HIGHWAY/ALLEYWAY	439 DIXWELL AVE	4/29/2021	1655	THU	7
21015918	FIREARM DISCHARGE (WEAPON LAW	STREET/HIGHWAY/ALLEYWAY	57 THOMPSON ST	4/30/2021	0427	FRI	7
21016468	LARCENY-FROM VEHICLE	PARKING LOT / GARAGE	501 WHITNEY AVE	5/4/2021	0554	TUE	7
21016479	LARCENY-FROM VEHICLE	STREET/HIGHWAY/ALLEYWAY	201 BISHOP ST	5/4/2021	0806	TUE	7
21015610	LARCENY-FROM VEHICLE	STREET/HIGHWAY/ALLEYWAY	107 COTTAGE ST	4/28/2021	0845	WED	7

WEEKLY CRIME / CFS COMPARISON REPORT

This report covers periods:

Current Week	5/3/2021	to	5/9/2021	(Monday-Sunday)
Prior Week	4/26/2021	to	5/2/2021	(Prior Week)
Last 4 Weeks	4/12/2021	to	5/9/2021	(28 Day Period)
Year to Date (YTD)	1/1/2021	to	5/9/2021	

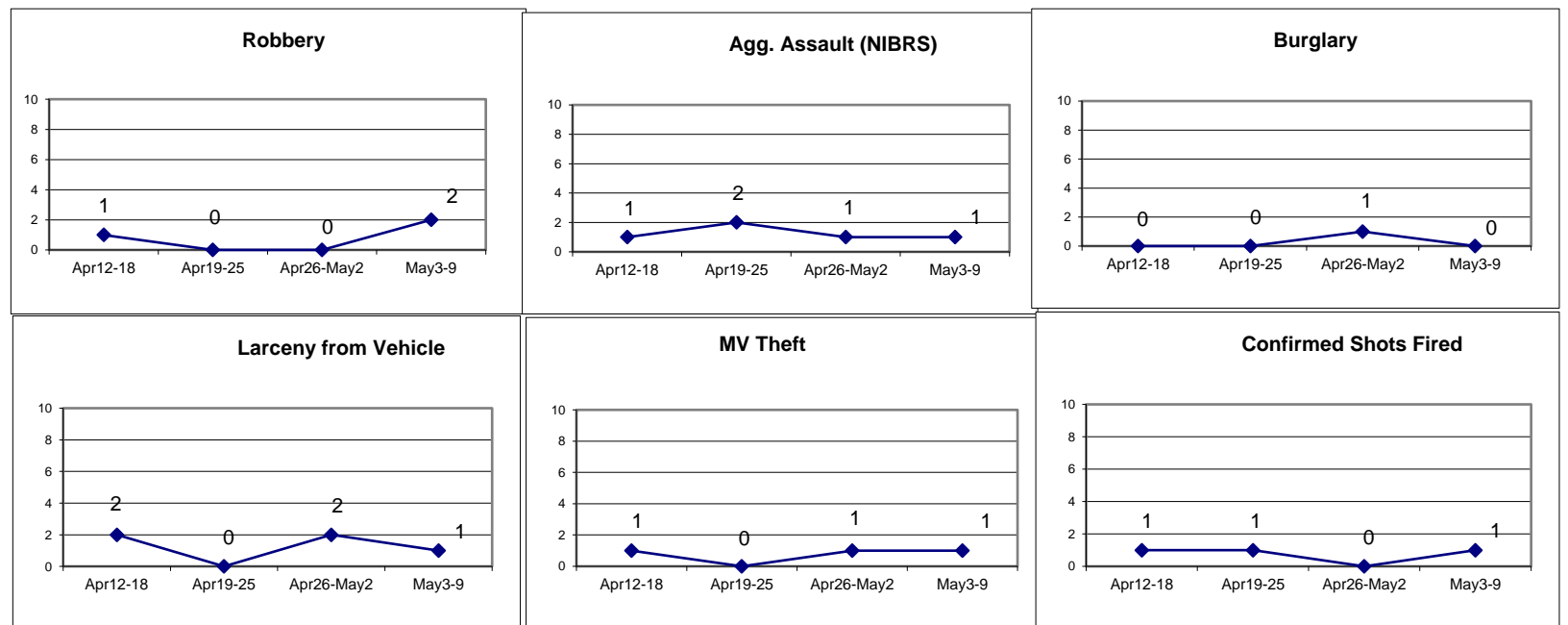


Each period is compared to the same period in the previous year.

DISTRICT 8 - FAIR HAVEN

Incident Reports

	Week to Date			Prior Week		28 days			Year to Date		
	2021	2020	Cng	2021	Cng	2021	2020	Cng	2021	2020	Cng
VIOLENT CRIME:											
Murder Victims	0	0	--	0	--	0	0	--	1	0	--
Felony Sex. Assault	0	0	--	0	--	0	0	--	0	0	--
Robbery with Firearm	0	0	--	0	--	1	2	-50.0%	9	4	125.0%
Other Robbery	2	0	--	0	--	2	3	-33.3%	7	14	-50.0%
Assault with Firearm Victims	0	1	-100.0%	0	--	1	1	0.0%	6	3	100.0%
Agg. Assault (NIBRS)	1	1	0.0%	1	0.0%	5	5	0.0%	21	22	-4.5%
Total:	3	2	50.0%	1	200.0%	9	11	-18.2%	44	43	2.3%
PROPERTY CRIME:											
Burglary	0	1	-100.0%	1	-100.0%	4	4	0.0%	15	28	-46.4%
MV Theft	1	1	0.0%	1	0.0%	3	3	0.0%	23	24	-4.2%
Larceny from Vehicle	1	1	0.0%	2	-50.0%	5	2	150.0%	24	49	-51.0%
Other Larceny	2	6	-66.7%	5	-60.0%	16	15	6.7%	65	67	-3.0%
Total:	4	9	-55.6%	9	-55.6%	28	24	16.7%	127	168	-24.4%
OTHER CRIME:											
Simple Assault	3	0	--	1	200.0%	5	9	-44.4%	38	65	-41.5%
Prostitution	0	0	--	0	--	0	0	--	0	0	--
Drugs & Narcotics	2	3	-33.3%	4	-50.0%	8	10	-20.0%	48	58	-17.2%
Vandalism	3	3	0.0%	3	0.0%	14	13	7.7%	69	115	-40.0%
Intimidation/Threatening	5	8	-37.5%	3	66.7%	19	26	-26.9%	100	99	1.0%
Weapons Violation	1	2	-50.0%	2	-50.0%	3	6	-50.0%	16	24	-33.3%
Total:	14	16	-12.5%	13	7.7%	49	64	-23.4%	271	361	-24.9%
Motor Vehicle Stops	6	8	-25.0%	13	-53.8%	93	25	272.0%	393	322	22.0%
Confirmed Shots Fired	1	0	--	0	--	3	1	200.0%	17	12	41.7%



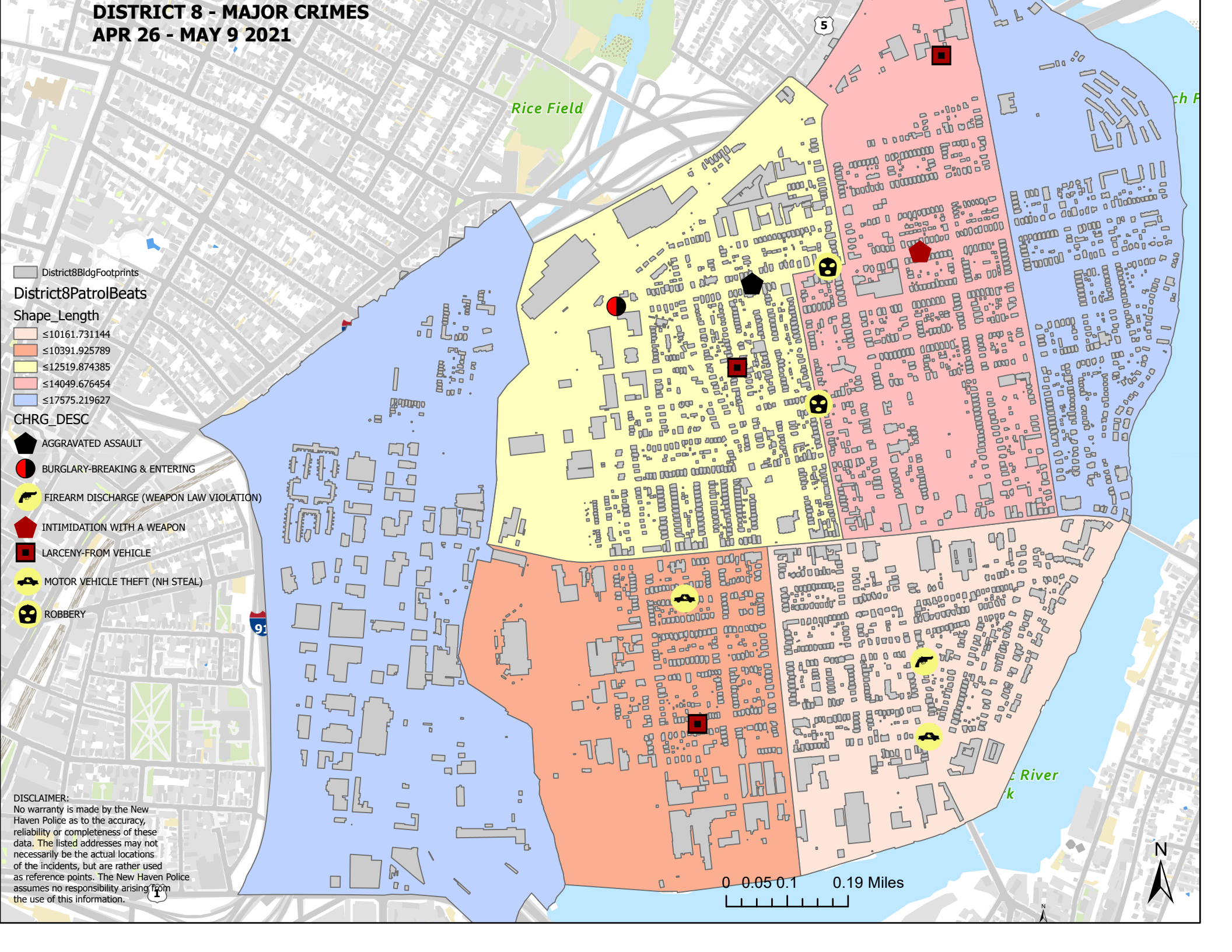
DISTRICT 8 - MAJOR CRIMES

APR 26 - MAY 9 2021

- District8BldgFootprints
- District8PatrolBeats
- Shape_Length
 - ≤10161.731144
 - ≤10391.925789
 - ≤12519.874385
 - ≤14049.676454
 - ≤17575.219627

- CHRG_DESC
- AGGRAVATED ASSAULT
- BURGLARY-BREAKING & ENTERING
- FIREARM DISCHARGE (WEAPON LAW VIOLATION)
- INTIMIDATION WITH A WEAPON
- LARCENY-FROM VEHICLE
- MOTOR VEHICLE THEFT (NH STEAL)
- ROBBERY

DISCLAIMER:
 No warranty is made by the New Haven Police as to the accuracy, reliability or completeness of these data. The listed addresses may not necessarily be the actual locations of the incidents, but are rather used as reference points. The New Haven Police assumes no responsibility arising from the use of this information.



DISTRICT 8 - MAJOR CRIMES BETWEEN APR 26 AND MAY 9 2021							
CASE#	CHRG_DESC	PREM_DESC	ADDRESS	DATE	TIME	DOW	DIST
21017191	AGGRAVATED ASSAULT	STREET/HIGHWAY/ALLEYWAY	456 LOMBARD ST	5/9/2021	0926	SUN	8
21015353	BURGLARY-BREAKING & ENTERIN	PARKING LOT / GARAGE	599 LOMBARD ST	4/26/2021	0716	MON	8
21016896	FIREARM DISCHARGE (WEAPON L	STREET/HIGHWAY/ALLEYWAY	87 CHAMBERS ST	5/7/2021	0125	FRI	8
21015530	INTIMIDATION WITH A WEAPON	STREET/HIGHWAY/ALLEYWAY	270 LOMBARD ST, 1ST FL	4/27/2021	1609	TUE	8
21016346	LARCENY-FROM VEHICLE	PARKING LOT / GARAGE	47 MIDDLETOWN AVE	5/3/2021	0719	MON	8
21015429	LARCENY-FROM VEHICLE	PARKING LOT / GARAGE	191 SALTONSTALL AVE, UNIT2	4/26/2021	1808	MON	8
21015673	LARCENY-FROM VEHICLE	STREET/HIGHWAY/ALLEYWAY	376 BLATCHLEY AVE	4/28/2021	1519	WED	8
21016805	MOTOR VEHICLE THEFT (NH STEA	SERVICE/GAS STATION	61 CHAPEL ST	5/6/2021	1447	THU	8
21015616	MOTOR VEHICLE THEFT (NH STEA	RESIDENCE/HOME	82 WOOLSEY ST	4/28/2021	1036	WED	8
21017078	ROBBERY	STREET/HIGHWAY/ALLEYWAY	POPLAR ST & PINE ST	5/8/2021	0750	SAT	8
21017125	ROBBERY	RESIDENCE/HOME	371 LOMBARD ST	5/8/2021	1733	SAT	8

This report covers periods:

Current Week	5/3/2021	to	5/9/2021	(Monday-Sunday)
Prior Week	4/26/2021	to	5/2/2021	(Prior Week)
Last 4 Weeks	4/12/2021	to	5/9/2021	(28 Day Period)
Year to Date (YTD)	1/1/2021	to	5/9/2021	

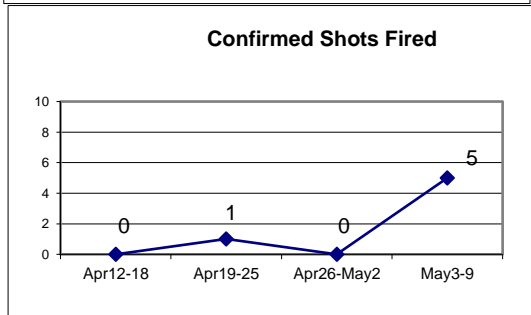
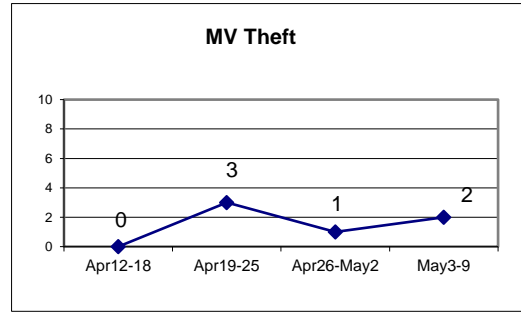
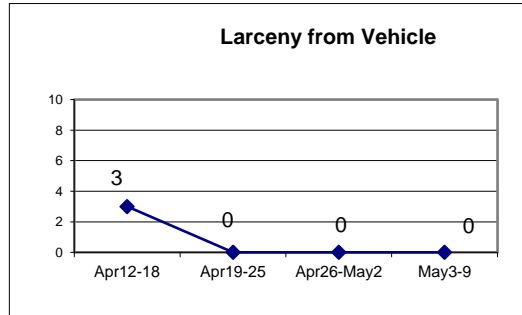
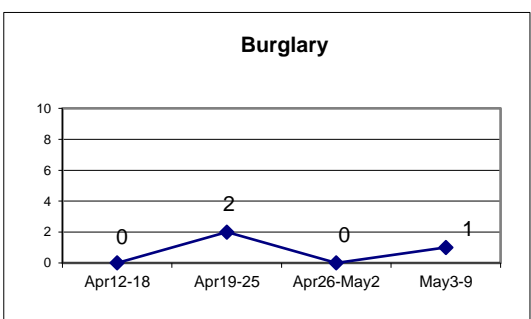
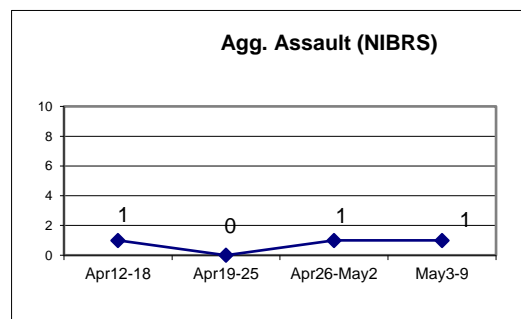
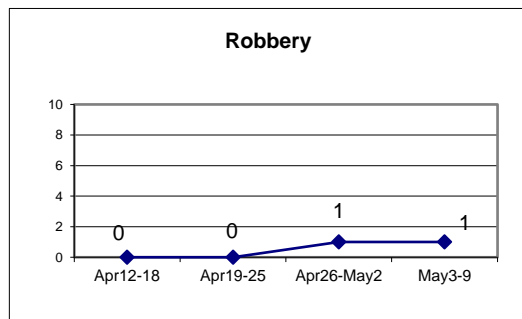


Each period is compared to the same period in the previous year.

DISTRICT 9 - EAST SHORE

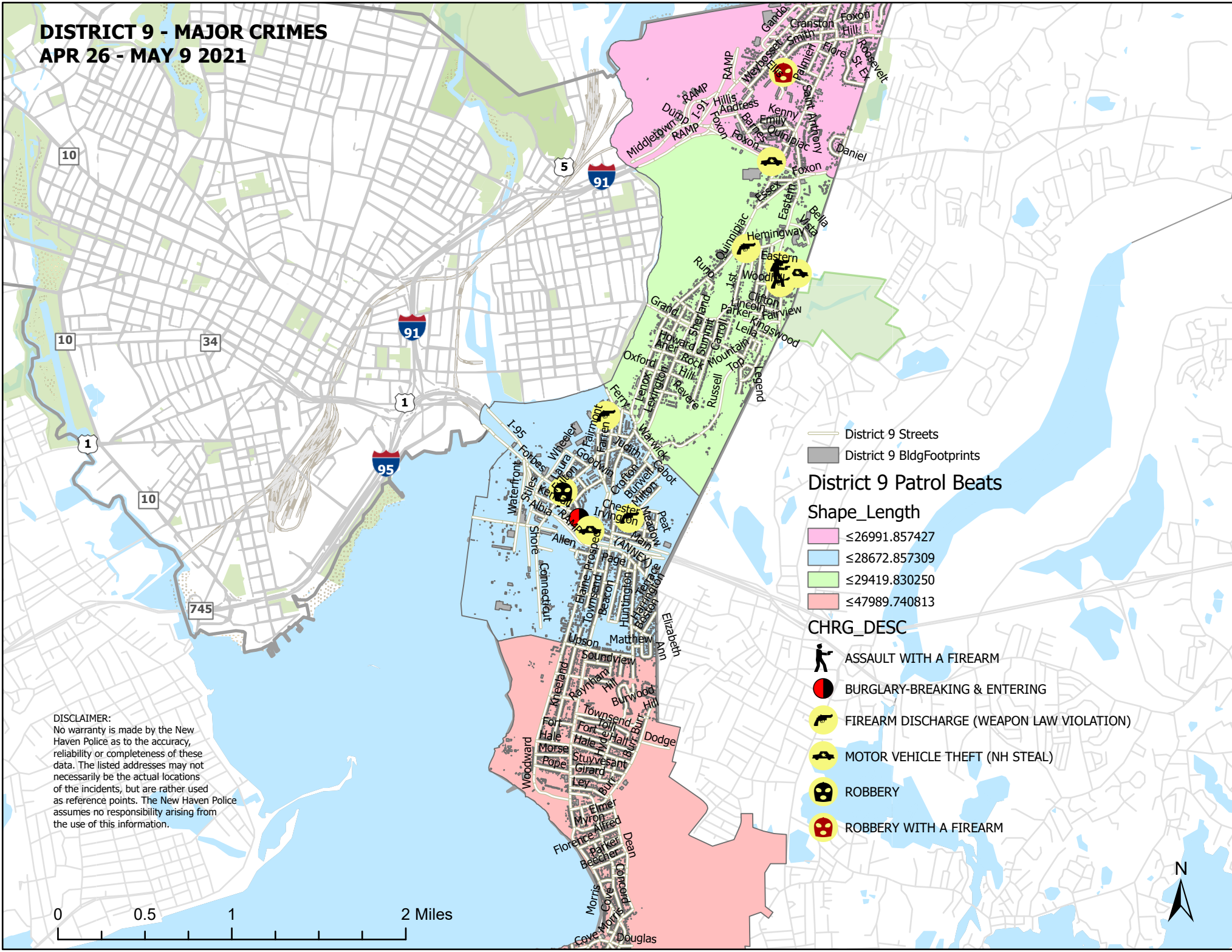
Incident Reports

	Week to Date			Prior Week		28 days			Year to Date		
	2021	2020	Cng	2021	Cng	2021	2020	Cng	2021	2020	Cng
VIOLENT CRIME:											
Murder Victims	1	0	--	0	--	1	0	--	2	1	100.0%
Felony Sex. Assault	0	0	--	1	-100.0%	1	0	--	1	2	-50.0%
Robbery with Firearm	1	0	--	0	--	1	0	--	4	3	33.3%
Other Robbery	0	0	--	1	-100.0%	1	0	--	2	2	0.0%
Assault with Firearm Victims	1	0	--	1	0.0%	3	0	--	5	3	66.7%
Agg. Assault (NIBRS)	1	0	--	1	0.0%	3	3	0.0%	12	12	0.0%
Total:	4	0	--	4	0.0%	10	3	233.3%	26	23	13.0%
PROPERTY CRIME:											
Burglary	1	1	0.0%	0	--	6	1	500.0%	15	19	-21.1%
MV Theft	2	2	0.0%	1	100.0%	6	4	50.0%	37	30	23.3%
Larceny from Vehicle	0	5	-100.0%	0	--	3	11	-72.7%	23	33	-30.3%
Other Larceny	11	7	57.1%	4	175.0%	31	57	-45.6%	202	188	7.4%
Total:	14	15	-6.7%	5	180.0%	46	73	-37.0%	277	270	2.6%
OTHER CRIME:											
Simple Assault	2	4	-50.0%	3	-33.3%	7	6	16.7%	27	42	-35.7%
Prostitution	0	0	--	0	--	0	0	--	0	0	--
Drugs & Narcotics	0	0	--	1	-100.0%	3	4	-25.0%	17	25	-32.0%
Vandalism	9	6	50.0%	2	350.0%	15	14	7.1%	64	66	-3.0%
Intimidation/Threatening	6	9	-33.3%	2	200.0%	31	36	-13.9%	115	108	6.5%
Weapons Violation	0	3	-100.0%	0	--	1	6	-83.3%	11	26	-57.7%
Total:	17	22	-22.7%	8	112.5%	57	66	-13.6%	234	267	-12.4%
Motor Vehicle Stops	29	3	866.7%	6	383.3%	54	9	500.0%	507	296	71.3%
Confirmed Shots Fired	5	1	400.0%	0	--	6	1	500.0%	16	8	100.0%



DISTRICT 9 - MAJOR CRIMES

APR 26 - MAY 9 2021



10

5

91

10

34

91

1

95

10

745

DISCLAIMER:
No warranty is made by the New Haven Police as to the accuracy, reliability or completeness of these data. The listed addresses may not necessarily be the actual locations of the incidents, but are rather used as reference points. The New Haven Police assumes no responsibility arising from the use of this information.

0 0.5 1 2 Miles

- District 9 Streets
- District 9 BldgFootprints
- District 9 Patrol Beats
- Shape_Length
 - ≤26991.857427
 - ≤28672.857309
 - ≤29419.830250
 - ≤47989.740813
- CHRG_DESC
 - ASSAULT WITH A FIREARM
 - BURGLARY-BREAKING & ENTERING
 - FIREARM DISCHARGE (WEAPON LAW VIOLATION)
 - MOTOR VEHICLE THEFT (NH STEAL)
 - ROBBERY
 - ROBBERY WITH A FIREARM



DISTRICT 9 - MAJOR CRIMES BETWEEN APR 26 AND MAY 9 2021							
CASE#	CHRG_DESC	PREM_DESC	ADDRESS	DATE	TIME	DOW	DIST
21016462	ASSAULT WITH A FIREARM	STREET/HIGHWAY/ALLEYWAY	260 FORBES AVE	5/3/2021	2347	MON	9
21016303	ASSAULT WITH A FIREARM	STREET/HIGHWAY/ALLEYWAY	187 EASTERN ST	5/2/2021	1936	SUN	9
21016350	BURGLARY-BREAKING & ENTERING	RESTAURANT	345 FORBES AVE	5/3/2021	0841	MON	9
21016753	FIREARM DISCHARGE (WEAPON LAW	STREET/HIGHWAY/ALLEYWAY	257 FAIRMONT AVE, FL01	5/6/2021	0922	THU	9
21017206	FIREARM DISCHARGE (WEAPON LAW	STREET/HIGHWAY/ALLEYWAY	1 BOUCHET LN	5/9/2021	1421	SUN	9
21017013	FIREARM DISCHARGE (WEAPON LAW	STREET/HIGHWAY/ALLEYWAY	19 CHESTER ST	5/7/2021	1830	FRI	9
21017072	FIREARM DISCHARGE (WEAPON LAW	STREET/HIGHWAY/ALLEYWAY	HEMINGWAY ST & 1ST AVE	5/8/2021	0243	SAT	9
21017172	FIREARM DISCHARGE (WEAPON LAW	RESIDENCE/HOME	EASTERN ST & JACKSON LN	5/8/2021	2201	SAT	9
21016554	MOTOR VEHICLE THEFT (NH STEAL)	PARKING LOT / GARAGE	315 FOXON BLVD	5/4/2021	1909	TUE	9
21016594	MOTOR VEHICLE THEFT (NH STEAL)	PARKING LOT / GARAGE	11 JACKSON LN	5/5/2021	0645	WED	9
21015474	MOTOR VEHICLE THEFT (NH STEAL)	SERVICE/GAS STATION	401 FORBES AVE	4/27/2021	0418	TUE	9
21015764	ROBBERY	SERVICE/GAS STATION	FULTON TER & FORBES AVE	4/29/2021	0040	THU	9
21016831	ROBBERY WITH A FIREARM	RESIDENCE/HOME	28 BLUE CLIFF TER, APT 236	5/6/2021	1646	THU	9

WEEKLY CRIME / CFS COMPARISON REPORT

This report covers periods:

Current Week	5/3/2021	to	5/9/2021	(Monday-Sunday)
Prior Week	4/26/2021	to	5/2/2021	(Prior Week)
Last 4 Weeks	4/12/2021	to	5/9/2021	(28 Day Period)
Year to Date (YTD)	1/1/2021	to	5/9/2021	



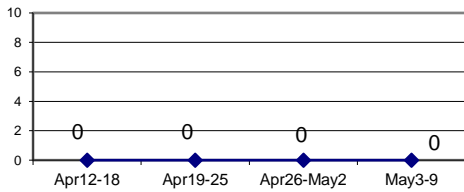
Each period is compared to the same period in the previous year.

DISTRICT 10 - BEAVER HILL

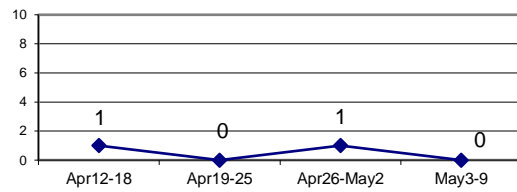
Incident Reports

	Week to Date			Prior Week		28 days			Year to Date		
	2021	2020	Cng	2021	Cng	2021	2020	Cng	2021	2020	Cng
VIOLENT CRIME:											
Murder Victims	0	0	--	0	--	0	0	--	0	1	-100.0%
Felony Sex. Assault	0	0	--	0	--	2	0	--	3	1	200.0%
Robbery with Firearm	0	0	--	0	--	0	2	-100.0%	4	4	0.0%
Other Robbery	0	0	--	0	--	0	3	-100.0%	0	9	-100.0%
Assault with Firearm Victims	0	0	--	0	--	1	0	--	2	3	-33.3%
Agg. Assault (NIBRS)	0	1	-100.0%	1	-100.0%	2	2	0.0%	8	12	-33.3%
Total:	0	1	-100.0%	1	-100.0%	5	7	-28.6%	17	30	-43.3%
PROPERTY CRIME:											
Burglary	0	2	-100.0%	1	-100.0%	8	5	60.0%	10	11	-9.1%
MV Theft	1	2	-50.0%	3	-66.7%	6	7	-14.3%	27	33	-18.2%
Larceny from Vehicle	1	0	--	0	--	2	1	100.0%	9	14	-35.7%
Other Larceny	2	1	100.0%	2	0.0%	10	12	-16.7%	51	67	-23.9%
Total:	4	5	-20.0%	6	-33.3%	26	25	4.0%	97	125	-22.4%
OTHER CRIME:											
Simple Assault	2	0	--	1	100.0%	7	1	600.0%	18	22	-18.2%
Prostitution	0	0	--	0	--	0	0	--	0	0	--
Drugs & Narcotics	1	0	--	1	0.0%	3	0	--	11	19	-42.1%
Vandalism	4	4	0.0%	6	-33.3%	18	10	80.0%	47	52	-9.6%
Intimidation/Threatening	1	5	-80.0%	2	-50.0%	9	13	-30.8%	51	43	18.6%
Weapons Violation	0	0	--	0	--	1	0	--	2	9	-77.8%
Total:	8	9	-11.1%	10	-20.0%	38	24	58.3%	129	145	-11.0%
Motor Vehicle Stops	8	2	300.0%	39	-79.5%	104	14	642.9%	444	519	-14.5%
Confirmed Shots Fired	0	0	--	2	-100.0%	4	2	100.0%	14	3	366.7%

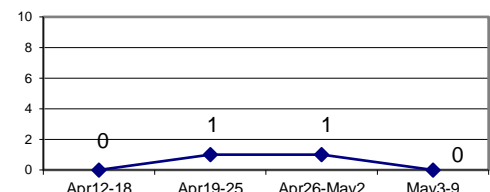
Robbery



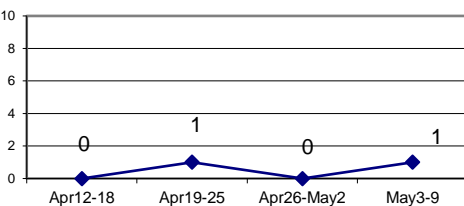
Agg. Assault (NIBRS)



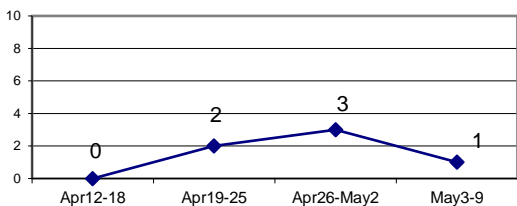
Burglary



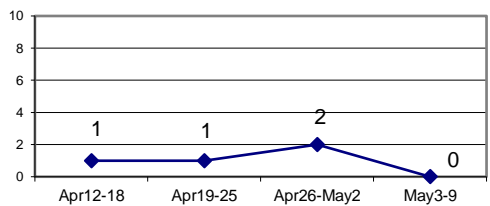
Larceny from Vehicle



MV Theft

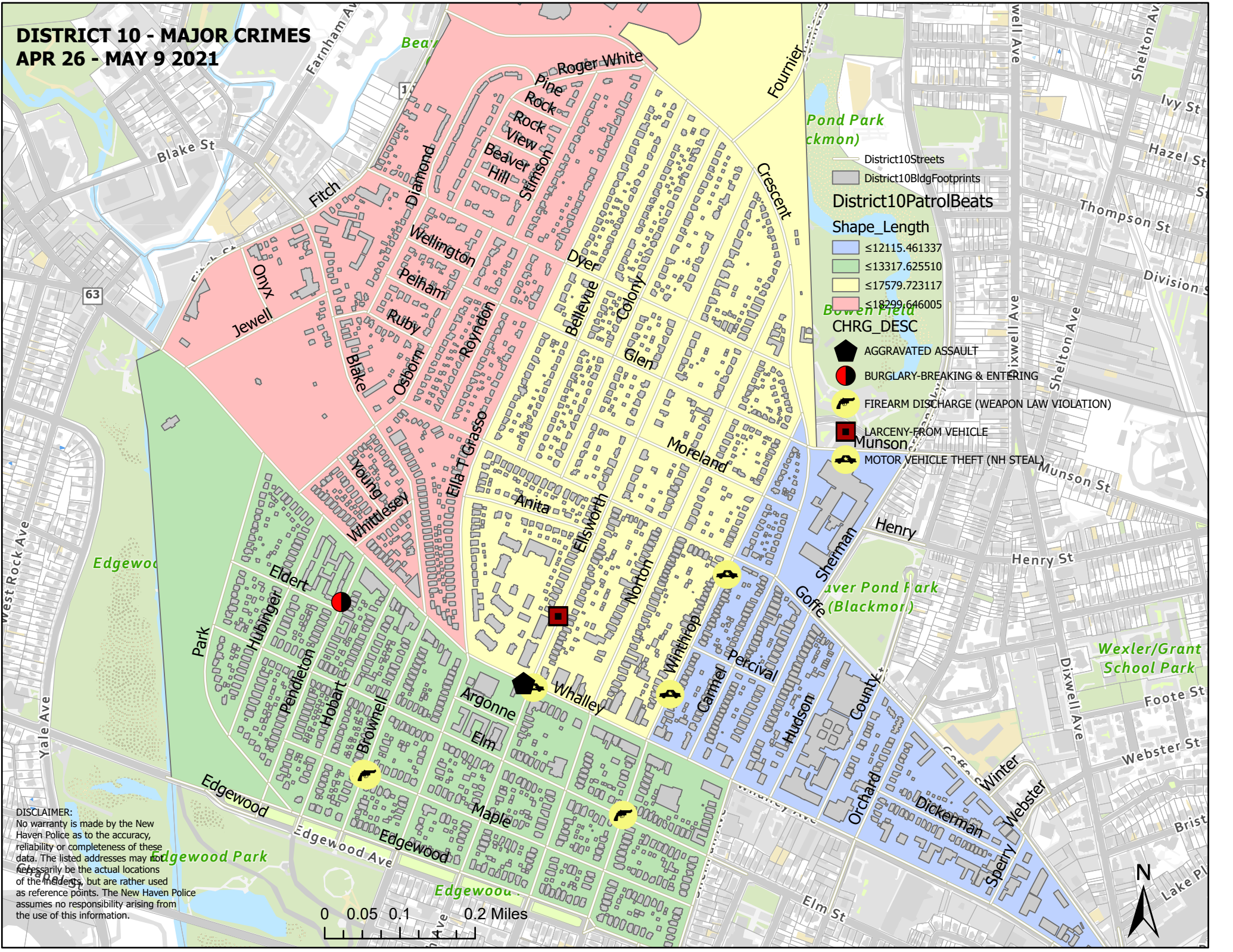


Confirmed Shots Fired



DISTRICT 10 - MAJOR CRIMES

APR 26 - MAY 9 2021



- District10Streets
- District10BldgFootprints
- District10PatrolBeats
- Shape_Length
- ≤12115.461337
- ≤13317.625510
- ≤17579.723117
- ≤18299.646005
- CHRG_DESC

- AGGRAVATED ASSAULT
- BURGLARY-BREAKING & ENTERING
- FIREARM DISCHARGE (WEAPON LAW VIOLATION)
- LARCENY-FROM VEHICLE
- MOTOR VEHICLE THEFT (NH STEAL)

DISCLAIMER:
 No warranty is made by the New Haven Police as to the accuracy, reliability or completeness of these data. The listed addresses may not necessarily be the actual locations of the incidents, but are rather used as reference points. The New Haven Police assumes no responsibility arising from the use of this information.



DISTRICT 10 - MAJOR CRIMES BETWEEN APR 26 AND MAY 9 2021

CASE#	CHRG_DESC	PREM_DESC	ADDRESS	DATE	TIME	DOW	DIST
21016287	AGGRAVATED ASSAULT	DRUG STORE/DR`S OFFICE/HOSPI	436 WHALLEY AVE	5/2/2021	1738	SUN	10
21015497	BURGLARY-BREAKING & ENTERING	RESIDENCE/HOME	134 PENDLETON ST, 2	4/27/2021	1225	TUE	10
21015587	FIREARM DISCHARGE (WEAPON LAW V	STREET/HIGHWAY/ALLEYWAY	711 ELM ST	4/27/2021	2237	TUE	10
21015917	FIREARM DISCHARGE (WEAPON LAW V	STREET/HIGHWAY/ALLEYWAY	210 MAPLE ST	4/30/2021	0218	FRI	10
21016596	LARCENY-FROM VEHICLE	STREET/HIGHWAY/ALLEYWAY	354 ELLSWORTH AVE	5/5/2021	0710	WED	10
21016470	MOTOR VEHICLE THEFT (NH STEAL)	STREET/HIGHWAY/ALLEYWAY	573 WINTHROP AVE	5/4/2021	0752	TUE	10
21015431	MOTOR VEHICLE THEFT (NH STEAL)	STREET/HIGHWAY/ALLEYWAY	MAPLE ST & BROWNELL ST	4/26/2021	1815	MON	10
21015740	MOTOR VEHICLE THEFT (NH STEAL)	STREET/HIGHWAY/ALLEYWAY	428 WHALLEY AVE	4/28/2021	2016	WED	10
21015924	MOTOR VEHICLE THEFT (NH STEAL)	RESIDENCE/HOME	471 WINTHROP AVE, 2	4/30/2021	0745	FRI	10