

WEEKLY CRIME / CFS COMPARISON REPORT

This report covers periods:

Current Week	5/17/2021	to	5/23/2021	(Monday-Sunday)
Prior Week	5/10/2021	to	5/16/2021	(Prior Week)
Last 4 Weeks	4/26/2021	to	5/23/2021	(28 Day Period)
Year to Date (YTD)	1/1/2021	to	5/23/2021	

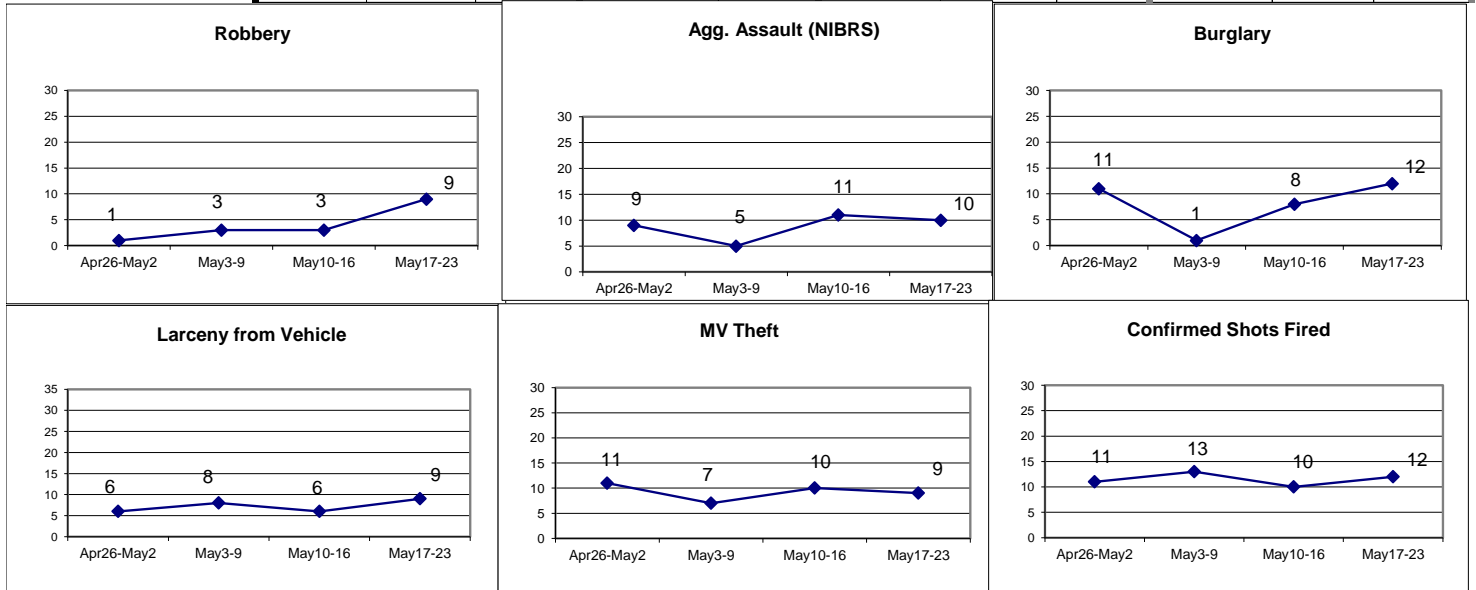


Each period is compared to the same period in the previous year.

Citywide

Incident Reports

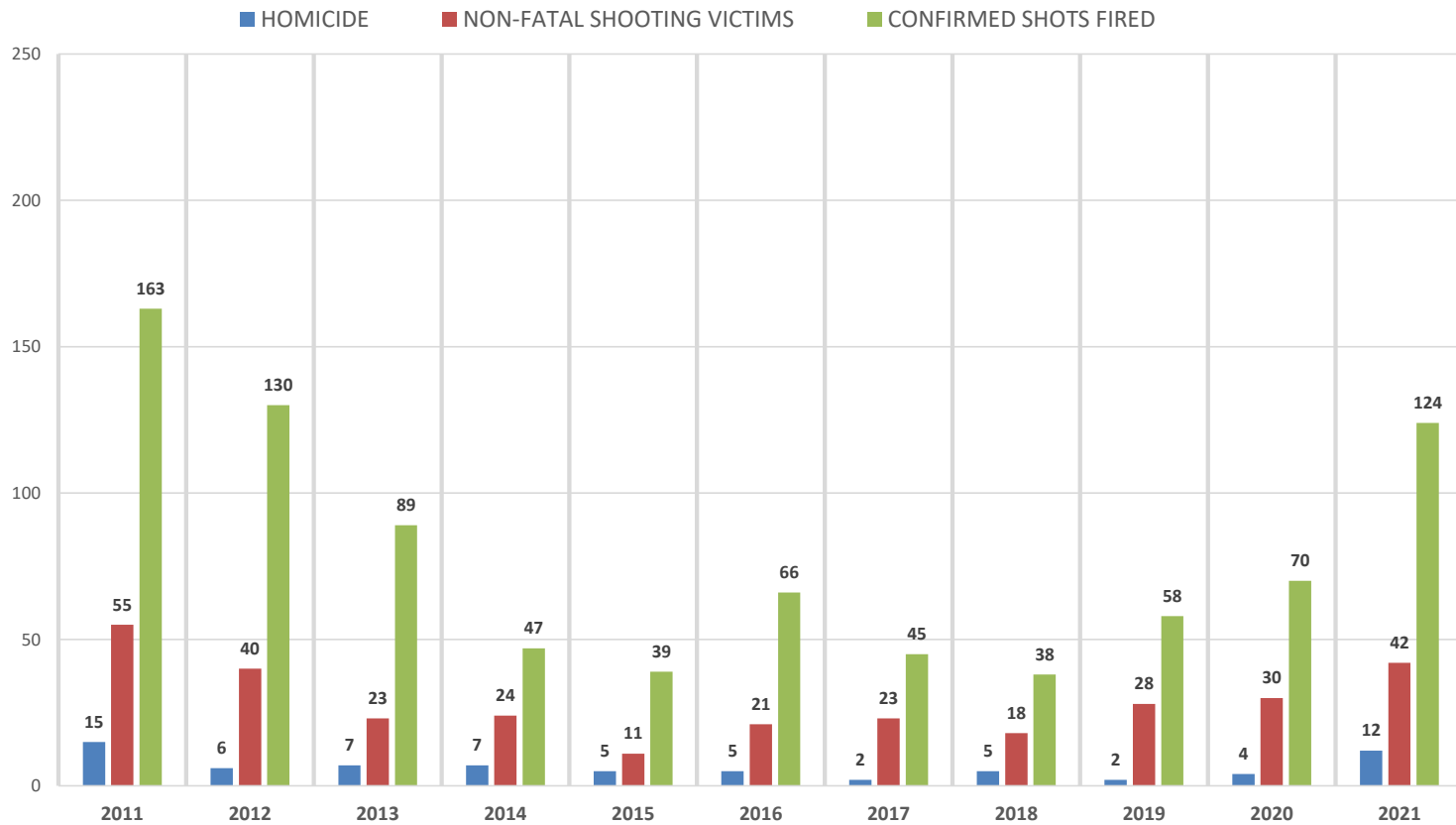
	Week to Date			Prior Week		28 days			Year to Date		
	2021	2020	Cng	2021	Cng	2021	2020	Cng	2021	2020	Cng
VIOLENT CRIME:											
Murder Victims	2	1	100.0%	1	100.0%	3	2	50.0%	12	4	200.0%
Felony Sex. Assault	0	0	--	0	--	1	0	--	9	12	-25.0%
Robbery with Firearm	3	1	200.0%	0	--	4	4	0.0%	36	37	-2.7%
Other Robbery	6	7	-14.3%	3	100.0%	12	17	-29.4%	29	80	-63.8%
Assault with Firearm Victims	6	5	20.0%	2	200.0%	13	10	30.0%	42	30	40.0%
Agg. Assault (NIBRS)	10	9	11.1%	11	-9.1%	35	28	25.0%	132	127	3.9%
Total:	27	23	17.4%	17	58.8%	68	61	11.5%	260	290	-10.3%
PROPERTY CRIME:											
Burglary	12	7	71.4%	8	50.0%	42	25	68.0%	183	166	10.2%
MV Theft	9	16	-43.8%	10	-10.0%	37	37	0.0%	220	272	-19.1%
Larceny from Vehicle	9	8	12.5%	6	50.0%	29	35	-17.1%	166	295	-43.7%
Other Larceny	24	45	-46.7%	32	-25.0%	130	175	-25.7%	818	953	-14.2%
Total:	54	76	-28.9%	56	-3.6%	238	272	-12.5%	1,387	1,686	-17.7%
OTHER CRIME:											
Simple Assault	10	19	-47.4%	20	-50.0%	57	62	-8.1%	229	390	-41.3%
Prostitution	0	0	--	0	--	0	0	--	0	0	--
Drugs & Narcotics	5	19	-73.7%	14	-64.3%	59	64	-7.8%	271	437	-38.0%
Vandalism	15	31	-51.6%	31	-51.6%	127	133	-4.5%	552	788	-29.9%
Intimidation/Threatening-no	11	35	-68.6%	40	-72.5%	125	154	-18.8%	708	671	5.5%
Weapons Violation	2	10	-80.0%	4	-50.0%	17	34	-50.0%	86	194	-55.7%
Total:	43	114	-62.3%	109	-60.6%	385	447	-13.9%	1,846	2,480	-25.6%
Motor Vehicle Stops	123	108	13.9%	191	-35.6%	715	248	188.3%	4,556	5,049	-9.8%
Confirmed Shots Fired	12	5	140.0%	10	20.0%	46	12	283.3%	124	70	77.1%



JAN 1 TO MAY 23 COMPARISON (2011, 2012, 2013, 2014, 2015, 2016, 2017, 2018, 2019, 2020 & 2021)

	2011	2012	2013	2014	2015	2016	2017	2018	2019	2020	2021	% CHANGE 2011 & 2021
HOMICIDE	15	6	7	7	5	5	2	5	2	4	12	-20.0%
% change from previous year		-60.0%	16.7%	0.0%	-28.6%	0.0%	-60.0%	150.0%	-60.0%	100.0%	200.0%	
NON-FATAL SHOOTING VICTIMS	55	40	23	24	11	21	23	18	28	30	42	-23.6%
% change from previous year		-27.3%	-42.5%	4.3%	-54.2%	90.9%	9.5%	-21.7%	55.6%	7.1%	40.0%	
CONFIRMED SHOTS FIRED	163	130	89	47	39	66	45	38	58	70	124	-23.9%
% change from previous year		-20.2%	-31.5%	-47.2%	-17.0%	69.2%	-31.8%	-15.6%	52.6%	20.7%	77.1%	

**HOMICIDE, NON-FATAL SHOOTING VICTIMS & CONFIRMED SHOTS FIRED
JAN 1 - MAY 23 (2011, 2012, 2013, 2014, 2015, 2016, 2017, 2018, 2019, 2020 & 2021)**



WEEKLY CRIME / CFS COMPARISON REPORT

This report covers periods:

Current Week	5/17/2021	to	5/23/2021	(Monday-Sunday)
Prior Week	5/10/2021	to	5/16/2021	(Prior Week)
Last 4 Weeks	4/26/2021	to	5/23/2021	(28 Day Period)
Year to Date (YTD)	1/1/2021	to	5/23/2021	

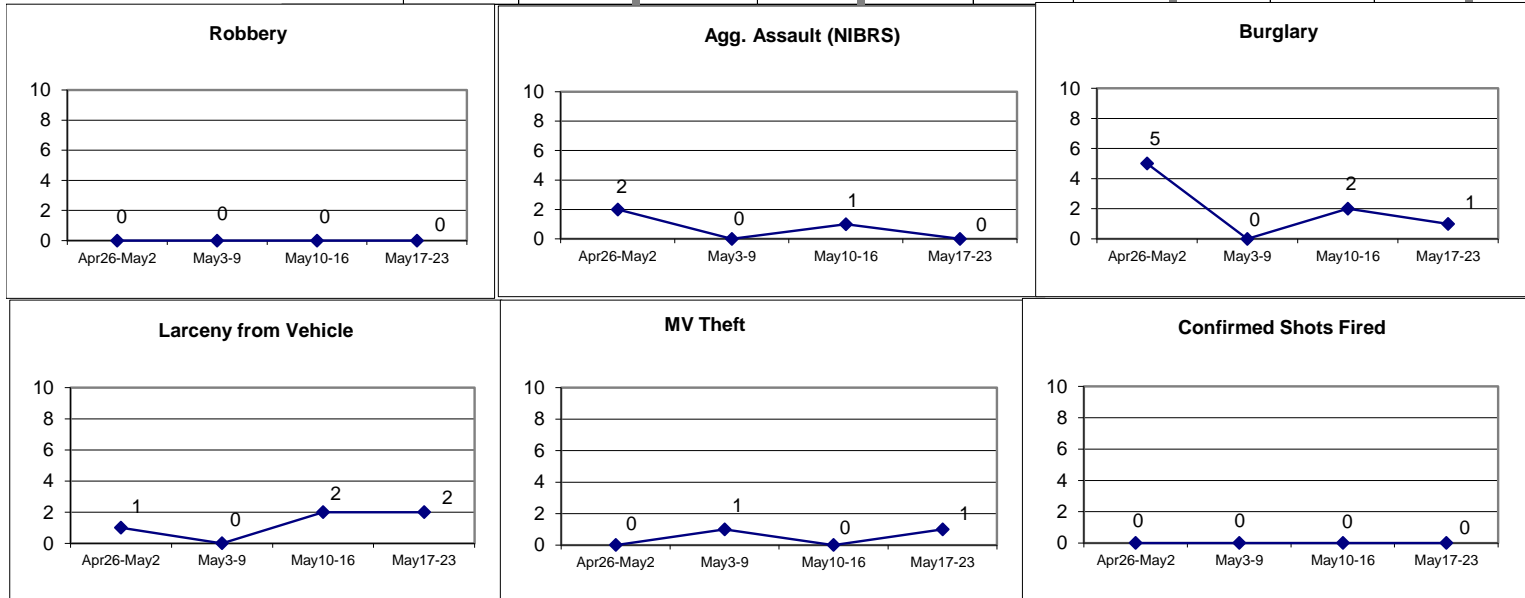


Each period is compared to the same period in the previous year.

DISTRICT 1 - DOWNTOWN

Incident Reports

	Week to Date			Prior Week		28 days			Year to Date		
	2021	2020	Cng	2021	Cng	2021	2020	Cng	2021	2020	Cng
VIOLENT CRIME:											
Murder Victims	0	0	--	0	--	0	0	--	0	0	--
Felony Sex. Assault	0	0	--	0	--	0	0	--	2	2	0.0%
Robbery with Firearm	0	0	--	0	--	0	0	--	0	2	-100.0%
Other Robbery	0	1	-100.0%	0	--	0	2	-100.0%	2	8	-75.0%
Assault with Firearm Victims	0	0	--	0	--	0	0	--	0	0	--
Agg. Assault (NIBRS)	0	0	--	1	-100.0%	3	1	200.0%	10	6	66.7%
Total:	0	1	-100.0%	1	-100.0%	3	3	0.0%	14	18	-22.2%
PROPERTY CRIME:											
Burglary	1	0	--	2	-50.0%	6	0	--	26	19	36.8%
MV Theft	0	2	-100.0%	0	--	1	4	-75.0%	10	14	-28.6%
Larceny from Vehicle	2	1	100.0%	1	100.0%	4	2	100.0%	21	27	-22.2%
Other Larceny	4	3	33.3%	5	-20.0%	16	8	100.0%	98	97	1.0%
Total:	7	6	16.7%	8	-12.5%	27	14	92.9%	155	157	-1.3%
OTHER CRIME:											
Simple Assault	0	2	-100.0%	0	--	2	4	-50.0%	24	32	-25.0%
Prostitution	0	0	--	0	--	0	0	--	0	0	--
Drugs & Narcotics	0	0	--	0	--	2	1	100.0%	8	12	-33.3%
Vandalism	1	3	-66.7%	5	-80.0%	13	15	-13.3%	50	75	-33.3%
Intimidation/Threatening	0	1	-100.0%	3	-100.0%	7	5	40.0%	27	29	-6.9%
Weapons Violation	0	0	--	1	-100.0%	1	0	--	6	6	0.0%
Total:	1	6	-83.3%	9	-88.9%	25	25	0.0%	115	154	-25.3%
Motor Vehicle Stops	14	0	--	2	600.0%	84	4	2000.0%	850	1089	-21.9%
Confirmed Shots Fired	0	0	--	0	--	0	0	--	1	0	--



DISTRICT 1 - MAJOR CRIMES BETWEEN MAY 10 AND MAY 23 2021							
CASE#	CHRG_DESC	PREM_DESC	ADDRESS	DATE	TIME	DOW	DIST
21017682	AGGRAVATED ASSAULT	STREET/HIGHWAY/ALLEYWAY	CHURCH ST & CROWN ST	5/12/2021	1845	WED	1
21017714	BURGLARY-BREAKING & ENTERING	LIQUOR STORE	181 CROWN ST	5/13/2021	0252	THU	1
21017872	BURGLARY-BREAKING & ENTERING	SPECIALITY STORE	258 COLLEGE ST	5/14/2021	0316	FRI	1
21018401	BURGLARY-BREAKING & ENTERING	RESIDENCE/HOME	49 CROWN ST	5/18/2021	0902	TUE	1
21017333	LARCENY-FROM VEHICLE	PARKING LOT / GARAGE	210 CROWN ST	5/10/2021	1227	MON	1
21017900	LARCENY-FROM VEHICLE	STREET/HIGHWAY/ALLEYWAY	165 PARK ST	5/14/2021	1151	FRI	1
21018390	LARCENY-FROM VEHICLE	STREET/HIGHWAY/ALLEYWAY	120 WOOSTER ST	5/18/2021	0618	TUE	1
21018521	LARCENY-FROM VEHICLE	STREET/HIGHWAY/ALLEYWAY	74 LYON ST, FL02	5/19/2021	0736	WED	1
21018351	MOTOR VEHICLE THEFT (NH STEAL	STREET/HIGHWAY/ALLEYWAY	TOWER PKY & BROADWAY	5/17/2021	1928	MON	1

WEEKLY CRIME / CFS COMPARISON REPORT

This report covers periods:

Current Week	5/17/2021	to	5/23/2021	(Monday-Sunday)
Prior Week	5/10/2021	to	5/16/2021	(Prior Week)
Last 4 Weeks	4/26/2021	to	5/23/2021	(28 Day Period)
Year to Date (YTD)	1/1/2021	to	5/23/2021	

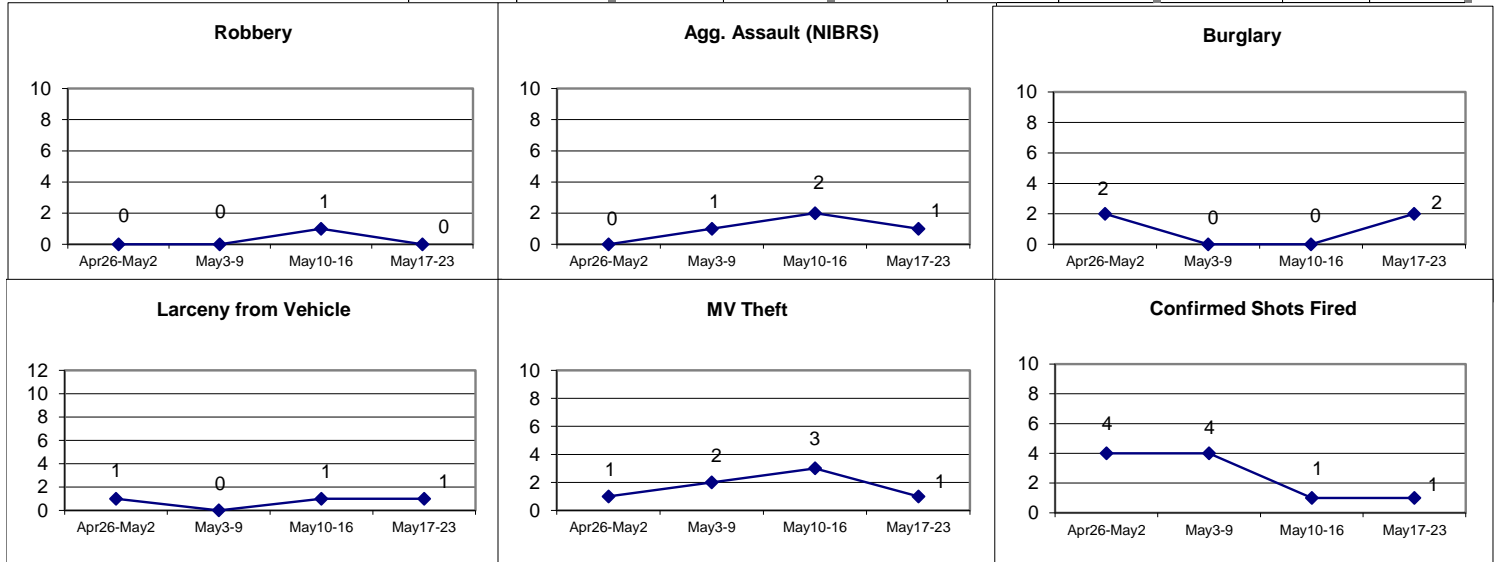


Each period is compared to the same period in the previous year.

DISTRICT 2 - WESTVILLE

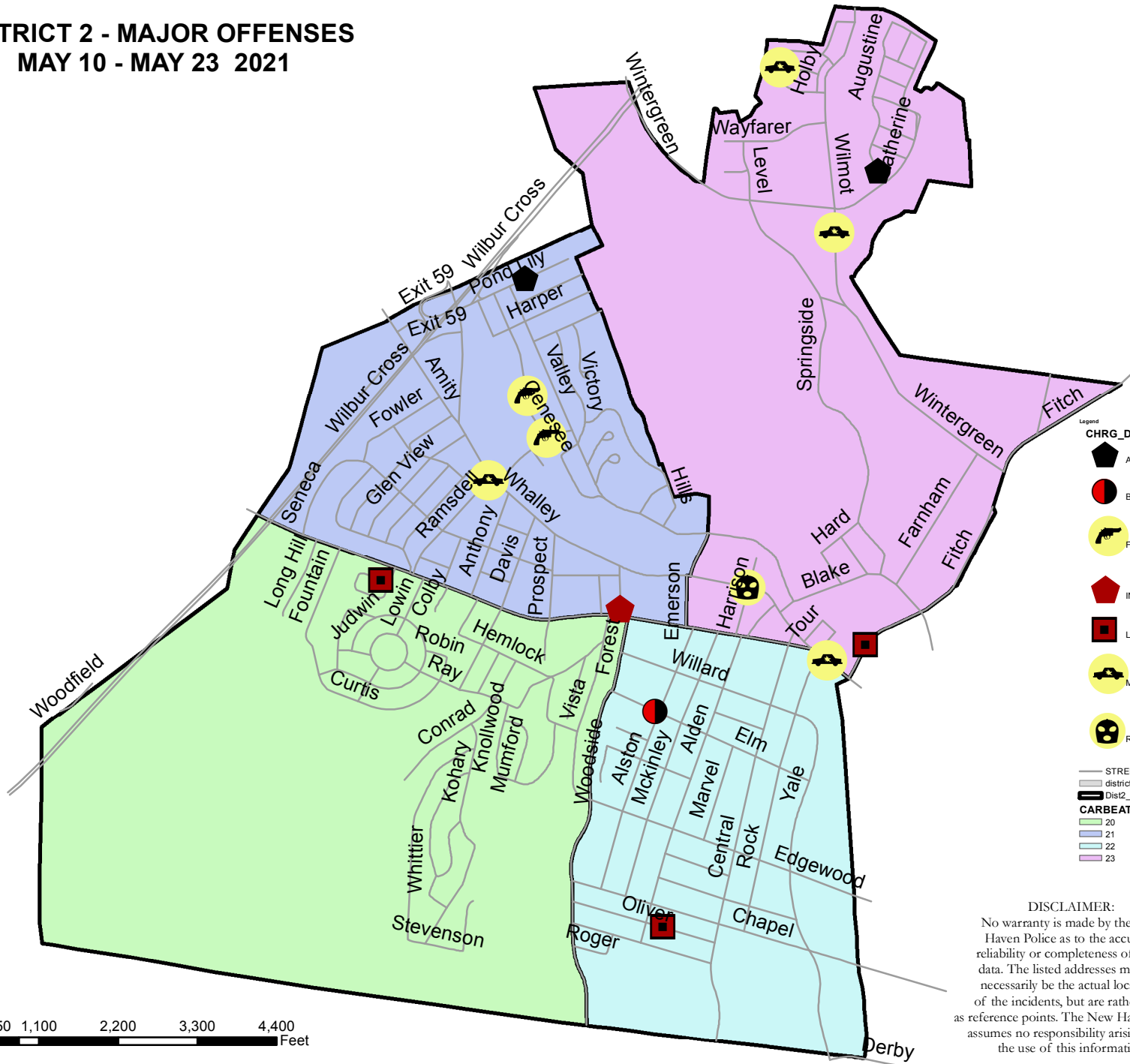
Incident Reports

	Week to Date			Prior Week		28 days			Year to Date		
	2021	2020	Cng	2021	Cng	2021	2020	Cng	2021	2020	Cng
VIOLENT CRIME:											
Murder Victims	0	0	--	0	--	0	0	--	0	0	--
Felony Sex. Assault	0	0	--	0	--	0	0	--	0	1	-100.0%
Robbery with Firearm	0	0	--	0	--	0	0	--	4	3	33.3%
Other Robbery	0	1	-100.0%	1	-100.0%	1	2	-50.0%	3	6	-50.0%
Assault with Firearm Victims	0	0	--	0	--	0	0	--	2	2	0.0%
Agg. Assault (NIBRS)	1	2	-50.0%	2	-50.0%	4	3	33.3%	15	12	25.0%
Total:	1	3	-66.7%	3	-66.7%	5	5	0.0%	24	24	0.0%
PROPERTY CRIME:											
Burglary	1	2	-50.0%	0	--	6	2	200.0%	32	16	100.0%
MV Theft	1	2	-50.0%	3	-66.7%	7	4	75.0%	23	32	-28.1%
Larceny from Vehicle	2	1	100.0%	1	100.0%	4	7	-42.9%	16	34	-52.9%
Other Larceny	0	5	-100.0%	2	-100.0%	7	19	-63.2%	64	126	-49.2%
Total:	4	10	-60.0%	6	-33.3%	24	32	-25.0%	135	208	-35.1%
OTHER CRIME:											
Simple Assault	0	1	-100.0%	1	-100.0%	2	6	-66.7%	10	32	-68.8%
Prostitution	0	0	--	0	--	0	0	--	0	0	--
Drugs & Narcotics	0	3	-100.0%	0	--	4	6	-33.3%	15	33	-54.5%
Vandalism	2	3	-33.3%	2	0.0%	13	13	0.0%	55	80	-31.3%
Intimidation/Threatening	3	5	-40.0%	5	-40.0%	23	12	91.7%	94	51	84.3%
Weapons Violation	0	0	--	1	-100.0%	1	1	0.0%	9	18	-50.0%
Total:	5	12	-58.3%	9	-44.4%	43	38	13.2%	183	214	-14.5%
Motor Vehicle Stops	3	4	-25.0%	6	-50.0%	20	8	150.0%	244	216	13.0%
Confirmed Shots Fired	1	0	--	1	0.0%	10	2	400.0%	15	5	200.0%



DISTRICT 2 - MAJOR OFFENSES

MAY 10 - MAY 23 2021



Legend

CHRG_DESC

- AGGRAVATED ASSAULT
- BURGLARY-BREAKING & ENTERING
- FIREARM DISCHARGE (WEAPON LAW VIOLATION)
- INTIMIDATION WITH A WEAPON
- LARCENY-FROM VEHICLE
- MOTOR VEHICLE THEFT (NH STEAL)
- ROBBERY

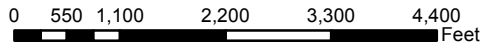
STREETS_DISTRICT_2

- district2_bkg
- Dist2_Police_Geographic_Beat

CARBEATNUM

- 20
- 21
- 22
- 23

DISCLAIMER:
 No warranty is made by the New Haven Police as to the accuracy, reliability or completeness of these data. The listed addresses may not necessarily be the actual locations of the incidents, but are rather used as reference points. The New Haven Police assumes no responsibility arising from the use of this information.



DISTRICT 2 - MAJOR CRIMES BETWEEN MAY 10 AND MAY 23 2021							
CASE#	CHRG_DESC	PREM_DESC	ADDRESS	DATE	TIME	DOW	DIST
21017751	AGGRAVATED ASSAULT	HOTEL/MOTEL/ETC	100 POND LILY AVE	5/13/2021	1220	THU	2
21018464	AGGRAVATED ASSAULT	STREET/HIGHWAY/ALLEYWAY	7 AUGUSTINE ST, APTD	5/18/2021	1916	TUE	2
21018693	BURGLARY-BREAKING & ENTERING	RESIDENCE/HOME	234 W ELM ST	5/20/2021	1553	THU	2
21017979	FIREARM DISCHARGE (WEAPON LAW VIOLATI	PARKING LOT / GARAGE	S GENESEE ST & E RAMSDELL ST	5/14/2021	2242	FRI	2
21018625	FIREARM DISCHARGE (WEAPON LAW VIOLATI	STREET/HIGHWAY/ALLEYWAY	85 S GENESEE ST	5/19/2021	2319	WED	2
21018143	INTIMIDATION WITH A WEAPON	RESIDENCE/HOME	12 DAYTON ST	5/16/2021	1143	SUN	2
21018134	LARCENY-FROM VEHICLE	RESIDENCE/HOME	60 COOPER PL	5/16/2021	1144	SUN	2
21018594	LARCENY-FROM VEHICLE	RESIDENCE/HOME	151 OLIVER RD	5/19/2021	1813	WED	2
21018917	LARCENY-FROM VEHICLE	PARKING LOT / GARAGE	50 FITCH ST	5/22/2021	0307	SAT	2
21017968	MOTOR VEHICLE THEFT (NH STEAL)	STREET/HIGHWAY/ALLEYWAY	130 WILMOT RD, 206	5/14/2021	2101	FRI	2
21017788	MOTOR VEHICLE THEFT (NH STEAL)	COMMERCIAL/OFFICE BLDG	817 WHALLEY AVE	5/13/2021	1702	THU	2
21017974	MOTOR VEHICLE THEFT (NH STEAL)	PARKING LOT / GARAGE	11D ROCKVIEW CIRCLE	5/14/2021	2150	FRI	2
21018252	MOTOR VEHICLE THEFT (NH STEAL)	CONVENIENCE STORE	1372 WHALLEY AVE	5/17/2021	1005	MON	2
21018001	ROBBERY	STREET/HIGHWAY/ALLEYWAY	HARRISON ST & WHALLEY AVE	5/15/2021	0614	SAT	2

WEEKLY CRIME / CFS COMPARISON REPORT

This report covers periods:

Current Week 5/17/2021 to 5/23/2021 (Monday-Sunday)
Prior Week 5/10/2021 to 5/16/2021 (Prior Week)
Last 4 Weeks 4/26/2021 to 5/23/2021 (28 Day Period)
Year to Date (YTD) 1/1/2021 to 5/23/2021

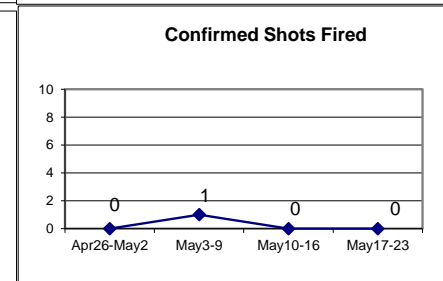
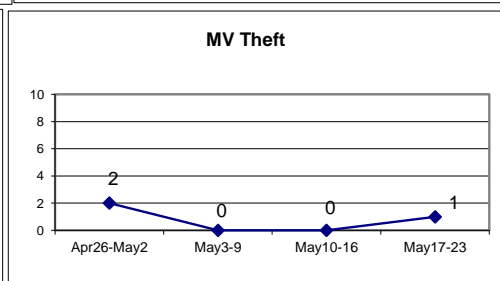
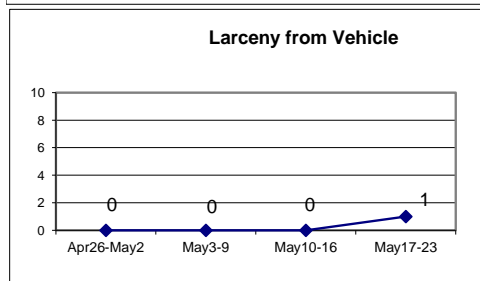
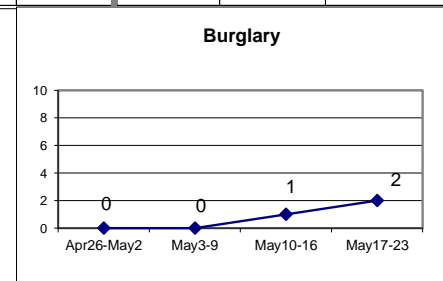
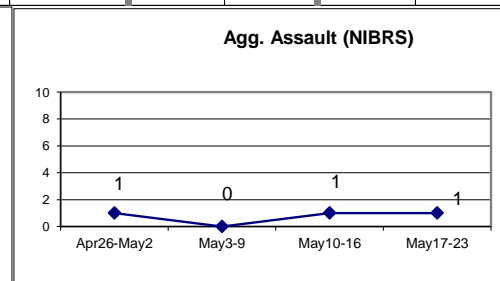
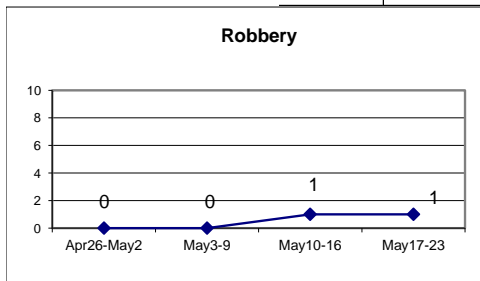


Each period is compared to the same period in the previous year.

DISTRICT 3 - HILL SOUTH

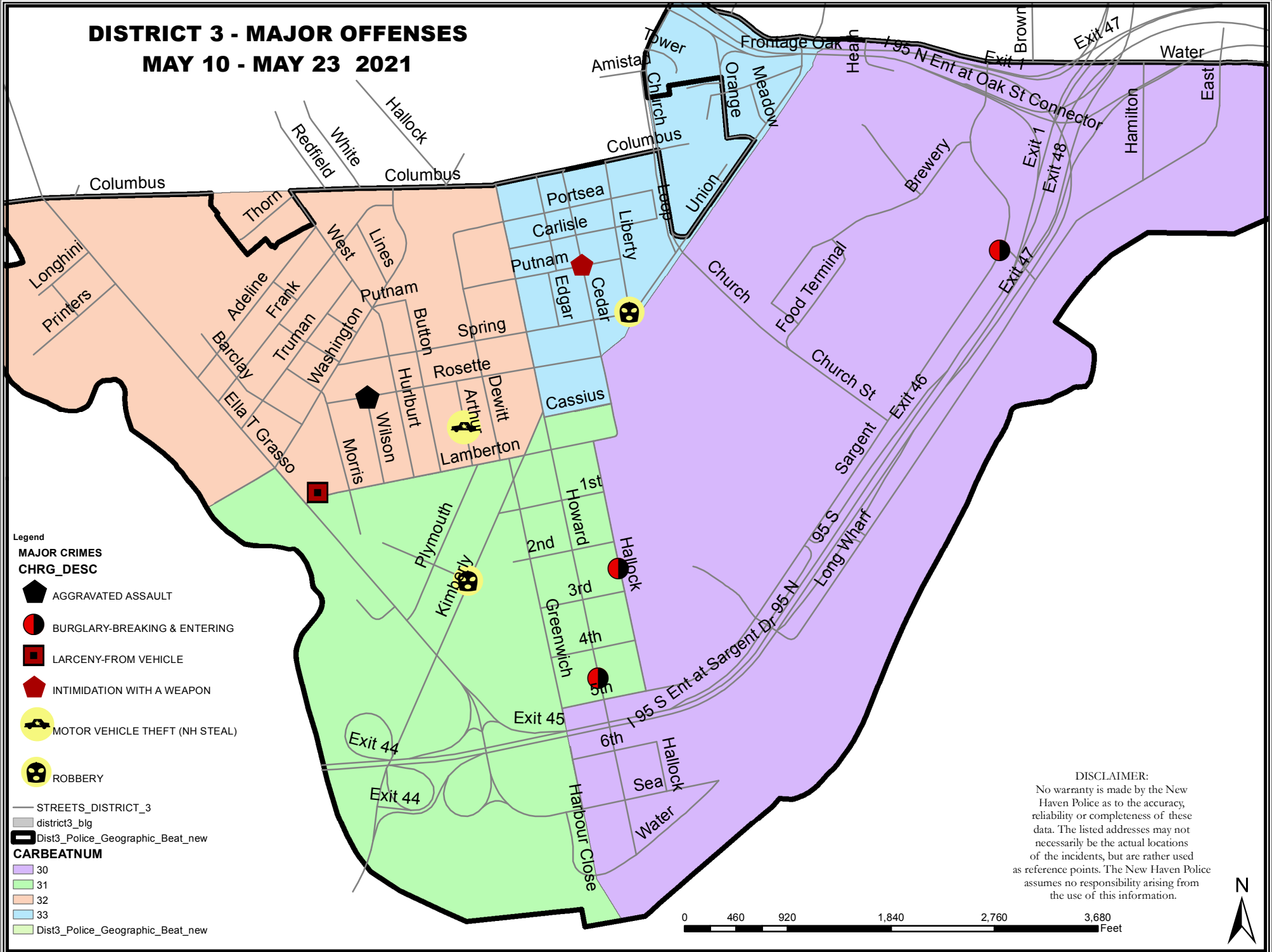
Incident Reports

	Week to Date			Prior Week		28 days			Year to Date		
	2021	2020	Cng	2021	Cng	2021	2020	Cng	2021	2020	Cng
VIOLENT CRIME:											
Murder Victims	0	0	--	0	--	0	1	-100.0%	1	1	0.0%
Felony Sex. Assault	0	0	--	0	--	0	0	--	1	3	-66.7%
Robbery with Firearm	0	0	--	0	--	0	0	--	6	1	500.0%
Other Robbery	1	0	--	1	0.0%	2	0	--	4	4	0.0%
Assault with Firearm Victims	1	1	0.0%	0	--	1	1	0.0%	4	3	33.3%
Agg. Assault (NIBRS)	1	2	-50.0%	1	0.0%	3	2	50.0%	11	14	-21.4%
Total:	3	3	0.0%	2	50.0%	6	4	50.0%	27	26	3.8%
PROPERTY CRIME:											
Burglary	2	1	100.0%	1	100.0%	5	3	66.7%	15	15	0.0%
MV Theft	1	1	0.0%	0	--	3	2	50.0%	26	24	8.3%
Larceny from Vehicle	1	0	--	0	--	1	2	-50.0%	21	27	-22.2%
Other Larceny	4	0	--	0	--	8	4	100.0%	55	58	-5.2%
Total:	8	2	300.0%	1	700.0%	17	11	54.5%	117	124	-5.6%
OTHER CRIME:											
Simple Assault	3	1	200.0%	3	0.0%	9	5	80.0%	22	31	-29.0%
Prostitution	0	0	--	0	--	0	0	--	0	0	--
Drugs & Narcotics	0	3	-100.0%	1	-100.0%	14	8	75.0%	82	100	-18.0%
Vandalism	1	3	-66.7%	6	-83.3%	15	15	0.0%	54	85	-36.5%
Intimidation/Threatening	0	4	-100.0%	1	-100.0%	12	11	9.1%	70	72	-2.8%
Weapons Violation	0	3	-100.0%	0	--	2	5	-60.0%	5	27	-81.5%
Total:	4	14	-71.4%	11	-63.6%	52	44	18.2%	233	315	-26.0%
Motor Vehicle Stops	10	49	-79.6%	48	-79.2%	105	68	54.4%	559	580	-3.6%
Confirmed Shots Fired	0	0	--	0	--	1	0	--	11	10	10.0%



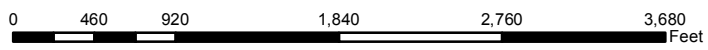
DISTRICT 3 - MAJOR OFFENSES

MAY 10 - MAY 23 2021



- Legend**
- MAJOR CRIMES**
- CHRG_DESC**
-  AGGRAVATED ASSAULT
 -  BURGLARY-BREAKING & ENTERING
 -  LARCENY-FROM VEHICLE
 -  INTIMIDATION WITH A WEAPON
 -  MOTOR VEHICLE THEFT (NH STEAL)
 -  ROBBERY
- STREETS_DISTRICT_3
- ▒ district3_blg
-  Dist3_Police_Geographic_Beat_new
- CARBEATNUM**
-  30
 -  31
 -  32
 -  33
 -  Dist3_Police_Geographic_Beat_new

DISCLAIMER:
 No warranty is made by the New Haven Police as to the accuracy, reliability or completeness of these data. The listed addresses may not necessarily be the actual locations of the incidents, but are rather used as reference points. The New Haven Police assumes no responsibility arising from the use of this information.



DISTRICT 3 - MAJOR CRIMES BETWEEN MAY 10 AND MAY 23 2021							
CASE#	CHRG_DESC	PREM_DESC	ADDRESS	DATE	TIME	DOW	DIST
21018149	AGGRAVATED ASSAULT	LIQUOR STORE	WILSON ST & ROSETTE ST	5/16/2021	1256	SUN	3
21017346	BURGLARY-BREAKING & ENTERING	SHELTER-MISSION HOMELESS	164 HOWARD AVE, APT205	5/10/2021	1248	MON	3
21018241	BURGLARY-BREAKING & ENTERING	CONSTRUCTION SITE	500 SARGENT DR	5/17/2021	0814	MON	3
21018632	BURGLARY-BREAKING & ENTERING	RESIDENCE/HOME	202 HALLOCK AVE	5/20/2021	0328	THU	3
21018385	INTIMIDATION WITH A WEAPON	STREET/HIGHWAY/ALLEYWAY	113 PUTNAM ST	5/18/2021	0128	TUE	3
21018284	LARCENY-FROM VEHICLE	SERVICE/GAS STATION	215 LAMBERTON ST	5/17/2021	1140	MON	3
21018655	MOTOR VEHICLE THEFT (NH STEAL)	RESIDENCE/HOME	32 ARTHUR ST	5/20/2021	1352	THU	3
21017285	ROBBERY	STREET/HIGHWAY/ALLEYWAY	SPRING ST & UNION AVE	5/10/2021	0609	MON	3
21018250	ROBBERY	STREET/HIGHWAY/ALLEYWAY	155 KIMBERLY AVE	5/17/2021	0935	MON	3

WEEKLY CRIME / CFS COMPARISON REPORT

This report covers periods:

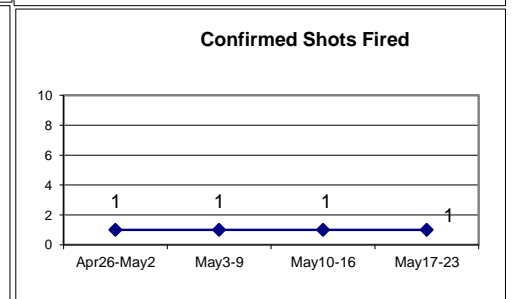
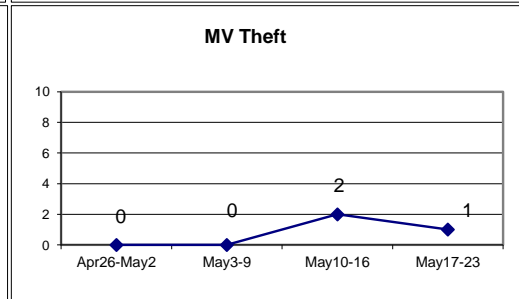
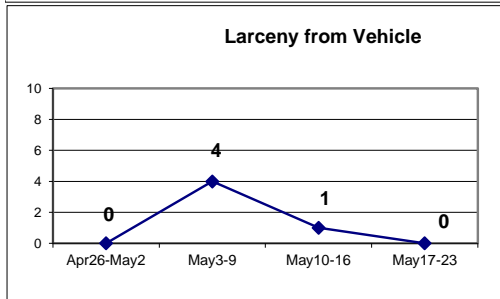
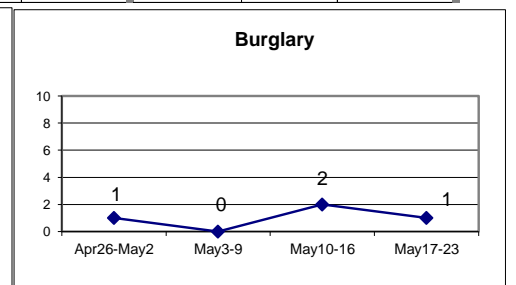
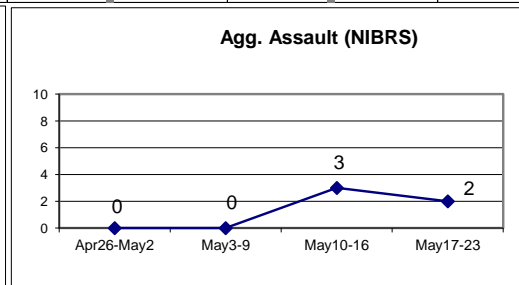
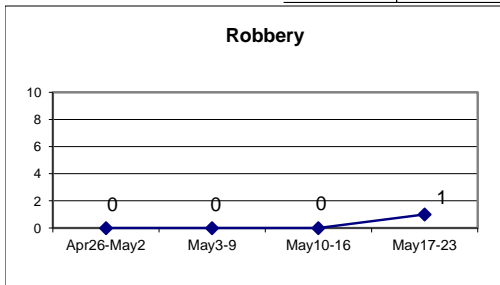
Current Week 5/17/2021 to 5/23/2021 (Monday-Sunday)
 Prior Week 5/10/2021 to 5/16/2021 (Prior Week)
 Last 4 Weeks 4/26/2021 to 5/23/2021 (28 Day Period)
 Year to Date (YTD) 1/1/2021 to 5/23/2021



Each period is compared to the same period in the previous year.

DISTRICT 4 - DWIGHT

	Week to Date			Prior Week		28 days			Year to Date		
	2021	2020	Cng	2021	Cng	2021	2020	Cng	2021	2020	Cng
VIOLENT CRIME:											
Murder Victims	2	0	--	0	--	2	0	--	4	0	--
Felony Sex. Assault	0	0	--	0	--	0	0	--	2	1	100.0%
Robbery with Firearm	1	0	--	0	--	1	0	--	3	9	-66.7%
Other Robbery	0	0	--	0	--	0	2	-100.0%	1	7	-85.7%
Assault with Firearm Victims	1	0	--	0	--	1	0	--	6	2	200.0%
Agg. Assault (NIBRS)	2	2	0.0%	3	-33.3%	5	4	25.0%	21	16	31.3%
Total:	6	2	200.0%	3	100.0%	9	6	50.0%	37	35	5.7%
PROPERTY CRIME:											
Burglary	1	0	--	2	-50.0%	1	1	0.0%	26	14	85.7%
MV Theft	1	0	--	2	-50.0%	3	5	-40.0%	28	30	-6.7%
Larceny from Vehicle	0	2	-100.0%	1	-100.0%	5	5	0.0%	24	37	-35.1%
Other Larceny	4	7	-42.9%	8	-50.0%	23	23	0.0%	119	121	-1.7%
Total:	6	9	-33.3%	13	-53.8%	32	34	-5.9%	197	202	-2.5%
OTHER CRIME:											
Simple Assault	0	1	-100.0%	4	-100.0%	10	8	25.0%	37	56	-33.9%
Prostitution	0	0	--	0	--	0	0	--	0	0	--
Drugs & Narcotics	0	1	-100.0%	1	-100.0%	4	6	-33.3%	26	50	-48.0%
Vandalism	1	7	-85.7%	0	--	11	22	-50.0%	72	96	-25.0%
Intimidation/Threatening	1	4	-75.0%	3	-66.7%	10	16	-37.5%	57	83	-31.3%
Weapons Violation	2	0	--	0	--	2	3	-33.3%	14	24	-41.7%
Total:	4	13	-69.2%	8	-50.0%	37	55	-32.7%	206	309	-33.3%
Motor Vehicle Stops	15	10	50.0%	25	-40.0%	119	21	466.7%	516	410	25.9%
Confirmed Shots Fired	1	1	0.0%	1	0.0%	4	2	100.0%	9	8	12.5%











DISTRICT 4 - MAJOR OFFENSES





MAY 10 - MAY 23 2021

Legend





CHRG_DESC

-  AGGRAVATED ASSAULT
-  ASSAULT WITH A FIREARM
-  BURGLARY-BREAKING & ENTERING
-  FIREARM DISCHARGE (WEAPON LAW VIOLATION)
-  INTIMIDATION WITH A WEAPON
-  MOTOR VEHICLE THEFT (NH STEAL)
-  MURDER & NON NEGLIGENT MANSLAUGHTER
-  ROBBERY WITH A FIREARM

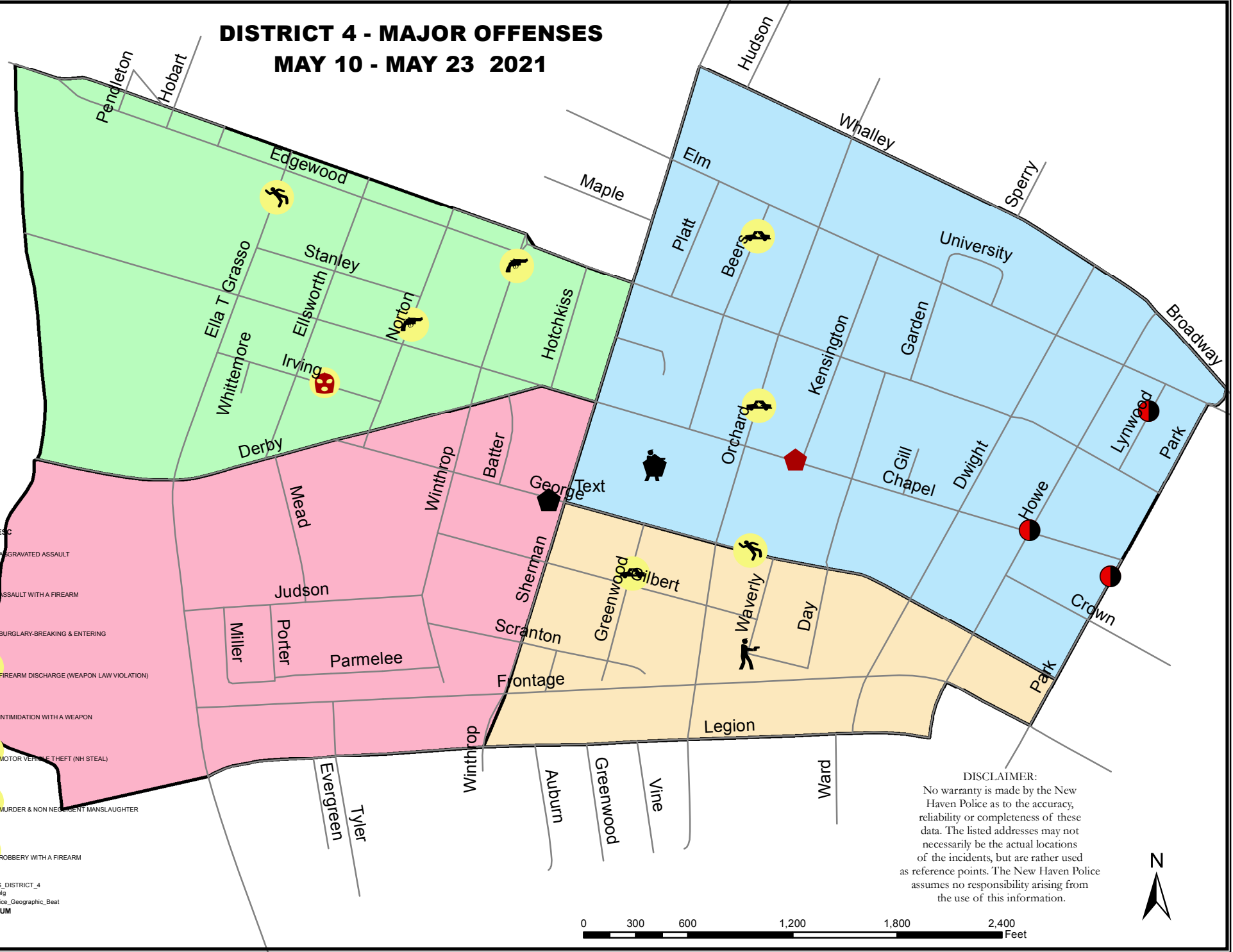
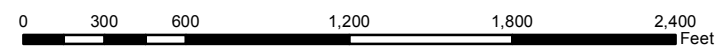
STREETS_DISTRICT_4

-  40
-  41
-  42
-  43

CARBEATNUM

-  40
-  41
-  42
-  43

DISCLAIMER:
 No warranty is made by the New Haven Police as to the accuracy, reliability or completeness of these data. The listed addresses may not necessarily be the actual locations of the incidents, but are rather used as reference points. The New Haven Police assumes no responsibility arising from the use of this information.



DISTRICT 4 - MAJOR CRIMES BETWEEN MAY 10 AND MAY 23 2021							
CASE#	CHRG_DESC	PREM_DESC	ADDRESS	DATE	TIME	DOW	DIST
21017812	AGGRAVATED ASSAULT	RESIDENCE/HOME	706 GEORGE ST, 3FL	5/13/2021	1806	THU	4
21017814	AGGRAVATED ASSAULT	STREET/HIGHWAY/ALLEYWAY	1450 CHAPEL ST	5/13/2021	1811	THU	4
21018495	ASSAULT WITH A FIREARM	STREET/HIGHWAY/ALLEYWAY	WAVERLY ST & CONSTANCE BAKE	5/18/2021	2224	TUE	4
21018278	ASSAULT WITH A FIREARM	RESIDENCE/HOME	1450 CHAPEL ST	5/17/2021	1111	MON	4
21018157	BURGLARY-BREAKING & ENTERING	RESTAURANT	1227 CHAPEL ST	5/16/2021	1441	SUN	4
21017871	BURGLARY-BREAKING & ENTERING	RESIDENCE/HOME	34 LYNWOOD PL, UNIT01	5/14/2021	0323	FRI	4
21018685	BURGLARY-BREAKING & ENTERING	RESIDENCE/HOME	174 PARK ST	5/22/2021	1756	SAT	4
21017702	FIREARM DISCHARGE (WEAPON LAW V	STREET/HIGHWAY/ALLEYWAY	335 WINTHROP AVE	5/12/2021	2238	WED	4
21018361	FIREARM DISCHARGE (WEAPON LAW V	STREET/HIGHWAY/ALLEYWAY	55 NORTON ST	5/17/2021	2011	MON	4
21017776	INTIMIDATION WITH A WEAPON	RESIDENCE/HOME	1361 CHAPEL ST	5/13/2021	1540	THU	4
21017720	MOTOR VEHICLE THEFT (NH STEAL)	PARKING LOT / GARAGE	157 GREENWOOD ST, FL02	5/13/2021	0626	THU	4
21018107	MOTOR VEHICLE THEFT (NH STEAL)	STREET/HIGHWAY/ALLEYWAY	105 BEERS ST	5/16/2021	0024	SUN	4
21018509	MOTOR VEHICLE THEFT (NH STEAL)	STREET/HIGHWAY/ALLEYWAY	357 ORCHARD ST	5/19/2021	0002	WED	4
21018389	MURDER & NON NEGLIGENT MANSLAU	STREET/HIGHWAY/ALLEYWAY	583 GEORGE ST	5/18/2021	0553	TUE	4
21018601	MURDER & NON NEGLIGENT MANSLAU	STREET/HIGHWAY/ALLEYWAY	1319 ELLA T GRASSO BLVD	5/19/2021	2000	WED	4
21018292	ROBBERY WITH A FIREARM	RESIDENCE/HOME	25 IRVING ST	5/17/2021	1209	MON	4

WEEKLY CRIME / CFS COMPARISON REPORT

This report covers periods:

Current Week	5/17/2021	to	5/23/2021	(Monday-Sunday)
Prior Week	5/10/2021	to	5/16/2021	(Prior Week)
Last 4 Weeks	4/26/2021	to	5/23/2021	(28 Day Period)
Year to Date (YTD)	1/1/2021	to	5/23/2021	

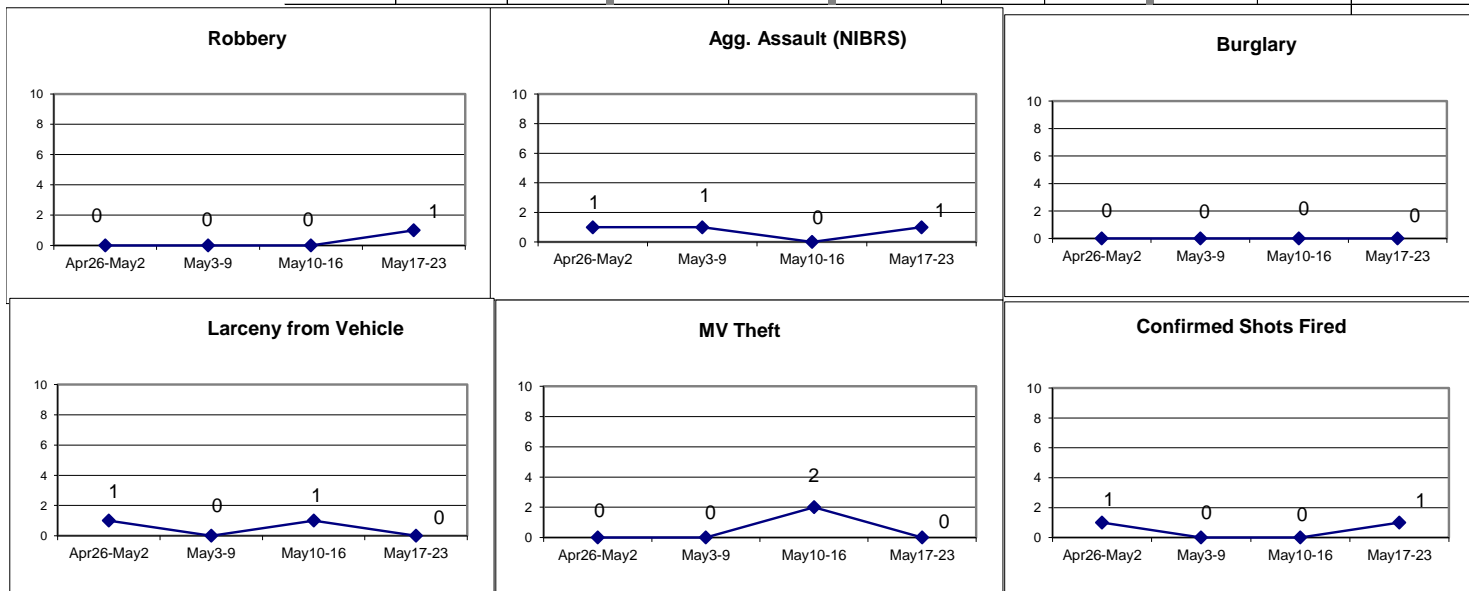


Each period is compared to the same period in the previous year.

DISTRICT 5 - HILL NORTH

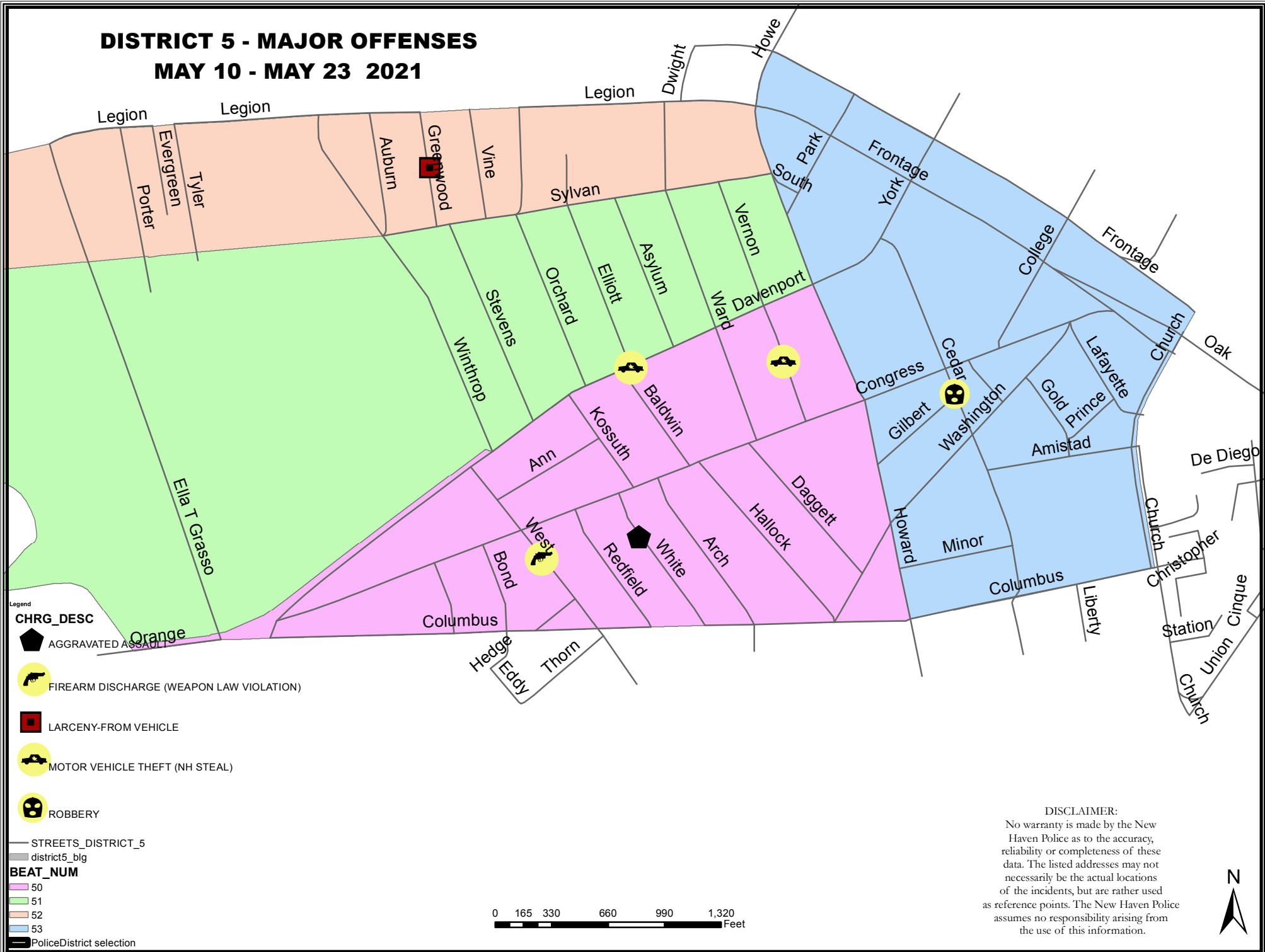
Incident Reports

	Week to Date			Prior Week		28 days			Year to Date		
	2021	2020	Cng	2021	Cng	2021	2020	Cng	2021	2020	Cng
VIOLENT CRIME:											
Murder Victims	0	0	--	0	--	0	0	--	1	0	--
Felony Sex. Assault	0	0	--	0	--	0	0	--	0	1	-100.0%
Robbery with Firearm	0	0	--	0	--	0	2	-100.0%	1	2	-50.0%
Other Robbery	1	1	0.0%	0	--	1	2	-50.0%	3	8	-62.5%
Assault with Firearm Victims	2	0	--	1	100.0%	4	1	300.0%	6	3	100.0%
Agg. Assault (NIBRS)	1	0	--	0	--	3	2	50.0%	6	10	-40.0%
Total:	4	1	300.0%	1	300.0%	8	7	14.3%	17	24	-29.2%
PROPERTY CRIME:											
Burglary	0	0	--	0	--	0	3	-100.0%	2	8	-75.0%
MV Theft	0	1	-100.0%	2	-100.0%	2	3	-33.3%	11	25	-56.0%
Larceny from Vehicle	0	0	--	1	-100.0%	2	1	100.0%	8	15	-46.7%
Other Larceny	3	2	50.0%	1	200.0%	10	11	-9.1%	39	40	-2.5%
Total:	3	3	0.0%	4	-25.0%	14	18	-22.2%	60	88	-31.8%
OTHER CRIME:											
Simple Assault	1	0	--	2	-50.0%	4	5	-20.0%	18	40	-55.0%
Prostitution	0	0	--	0	--	0	0	--	0	0	--
Drugs & Narcotics	2	1	100.0%	3	-33.3%	8	9	-11.1%	28	50	-44.0%
Vandalism	1	3	-66.7%	4	-75.0%	8	9	-11.1%	31	44	-29.5%
Intimidation/Threatening	2	4	-50.0%	6	-66.7%	14	10	40.0%	55	49	12.2%
Weapons Violation	0	0	--	0	--	2	5	-60.0%	4	14	-71.4%
Total:	6	8	-25.0%	15	-60.0%	36	38	-5.3%	136	197	-31.0%
Motor Vehicle Stops	6	5	20.0%	20	-70.0%	42	11	281.8%	434	817	-46.9%
Confirmed Shots Fired	1	0	--	0	--	2	0	--	3	4	-25.0%



DISTRICT 5 - MAJOR OFFENSES

MAY 10 - MAY 23 2021



Legend

CHRG_DESC

- AGGRAVATED ASSAULT
- FIREARM DISCHARGE (WEAPON LAW VIOLATION)
- LARCENY-FROM VEHICLE
- MOTOR VEHICLE THEFT (NH STEAL)
- ROBBERY


STREETS_DISTRICT_5

district5_blg

BEAT_NUM

- 50
- 51
- 52
- 53

PoliceDistrict selection



DISCLAIMER:
 No warranty is made by the New Haven Police as to the accuracy, reliability or completeness of these data. The listed addresses may not necessarily be the actual locations of the incidents, but are rather used as reference points. The New Haven Police assumes no responsibility arising from the use of this information.



DISTRICT 5 -MAJOR CRIMES BETWEEN MAY 10 AND MAY 23 2021							
CASE#	CHRG_DESC	PREM_DESC	ADDRESS	DATE	TIME	DOW	DIST
21018726	AGGRAVATED ASSAULT	RESIDENCE/HOME	56 WHITE ST	5/20/2021	2027	THU	5
21018672	FIREARM DISCHARGE (WEAPON LAW VIOLATION)	STREET/HIGHWAY/ALLEYWAY	168 WEST ST	5/20/2021	1415	THU	5
21017891	LARCENY-FROM VEHICLE	STREET/HIGHWAY/ALLEYWAY	31 GREENWOOD ST, FL01	5/14/2021	0756	FRI	5
21017893	MOTOR VEHICLE THEFT (NH STEAL)	STREET/HIGHWAY/ALLEYWAY	DAVENPORT AVE & ELLIOTT S	5/14/2021	0839	FRI	5
21017749	MOTOR VEHICLE THEFT (NH STEAL)	STREET/HIGHWAY/ALLEYWAY	16 VERNON ST	5/13/2021	1305	THU	5
21018710	ROBBERY	STREET/HIGHWAY/ALLEYWAY	GILBERT ST & CEDAR ST	5/20/2021	1805	THU	5

WEEKLY CRIME / CFS COMPARISON REPORT

This report covers periods:

Current Week 5/17/2021 to 5/23/2021 (Monday-Sunday)
Prior Week 5/10/2021 to 5/16/2021 (Prior Week)
Last 4 Weeks 4/26/2021 to 5/23/2021 (28 Day Period)
Year to Date (YTD) 1/1/2021 to 5/23/2021

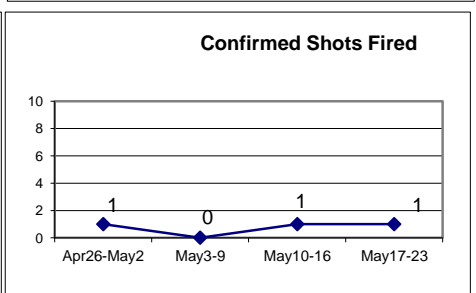
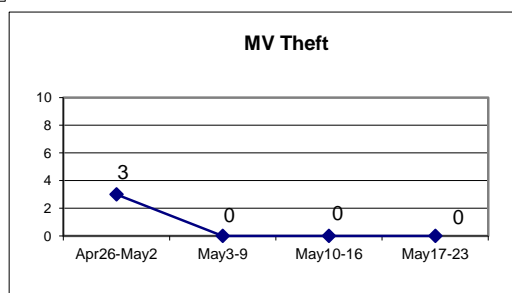
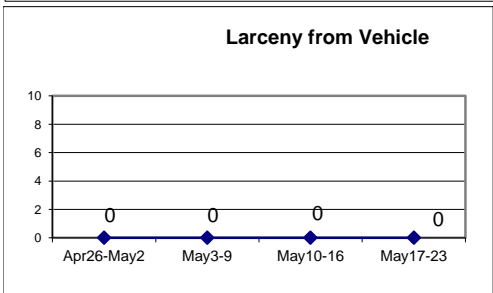
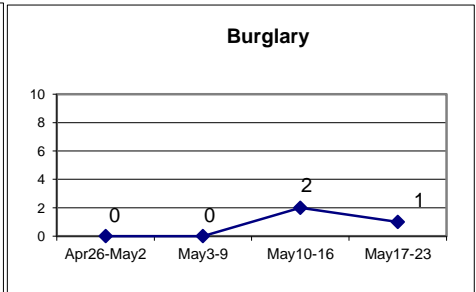
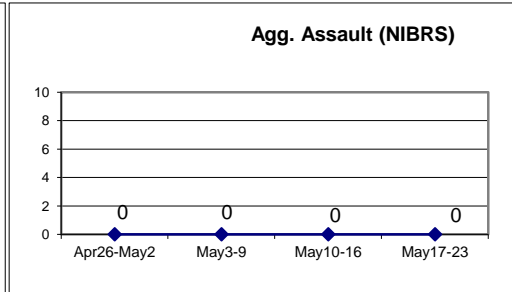
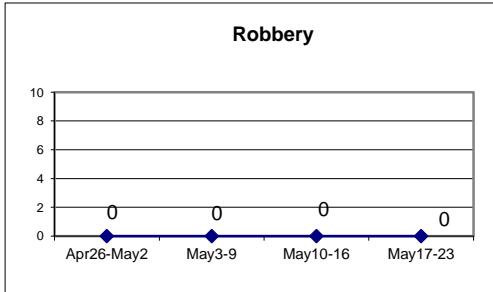


Each period is compared to the same period in the previous year.

DISTRICT 6 - DIXWELL

Incident Reports

	Week to Date			Prior Week		28 days			Year to Date		
	2021	2020	Cng	2021	Cng	2021	2020	Cng	2021	2020	Cng
VIOLENT CRIME:											
Murder Victims	0	0	--	0	--	0	0	--	0	0	--
Felony Sex. Assault	0	0	--	0	--	0	0	--	0	1	-100.0%
Robbery with Firearm	0	0	--	0	--	0	0	--	1	1	0.0%
Other Robbery	0	1	-100.0%	0	--	0	2	-100.0%	0	7	-100.0%
Assault with Firearm Victims	0	0	--	0	--	0	0	--	2	0	--
Agg. Assault (NIBRS)	0	1	-100.0%	0	--	0	1	-100.0%	4	2	100.0%
Total:	0	2	-100.0%	0	--	0	3	-100.0%	7	11	-36.4%
PROPERTY CRIME:											
Burglary	1	0	--	2	-50.0%	1	0	--	7	0	--
MV Theft	0	0	--	0	--	3	0	--	8	5	60.0%
Larceny from Vehicle	0	0	--	0	--	0	0	--	1	5	-80.0%
Other Larceny	1	1	0.0%	1	0.0%	3	5	-40.0%	14	23	-39.1%
Total:	2	1	100.0%	3	-33.3%	7	5	40.0%	30	33	-9.1%
OTHER CRIME:											
Simple Assault	0	0	--	0	--	0	0	--	4	8	-50.0%
Prostitution	0	0	--	0	--	0	0	--	0	0	--
Drugs & Narcotics	0	1	-100.0%	0	--	1	2	-50.0%	5	6	-16.7%
Vandalism	0	1	-100.0%	1	-100.0%	4	4	0.0%	11	16	-31.3%
Intimidation/Threatening	0	1	-100.0%	1	-100.0%	3	2	50.0%	19	12	58.3%
Weapons Violation	0	1	-100.0%	1	-100.0%	2	1	100.0%	4	5	-20.0%
Total:	0	4	-100.0%	3	-100.0%	10	9	11.1%	43	47	-8.5%
Motor Vehicle Stops	3	1	200.0%	3	0.0%	57	5	1040.0%	80	60	33.3%
Confirmed Shots Fired	1	0	--	0	--	3	0	--	9	3	200.0%



DISCLAIMER:



No warranty is made by the New Haven Police as to the accuracy, reliability or completeness of these data. The listed addresses may not necessarily be the actual locations of the incidents, but are rather used as reference points. The New Haven Police assumes no responsibility arising from the use of this information.




DISTRICT 6 - MAJOR OFFENSES

MAY 10 - MAY 23 2021





Legend

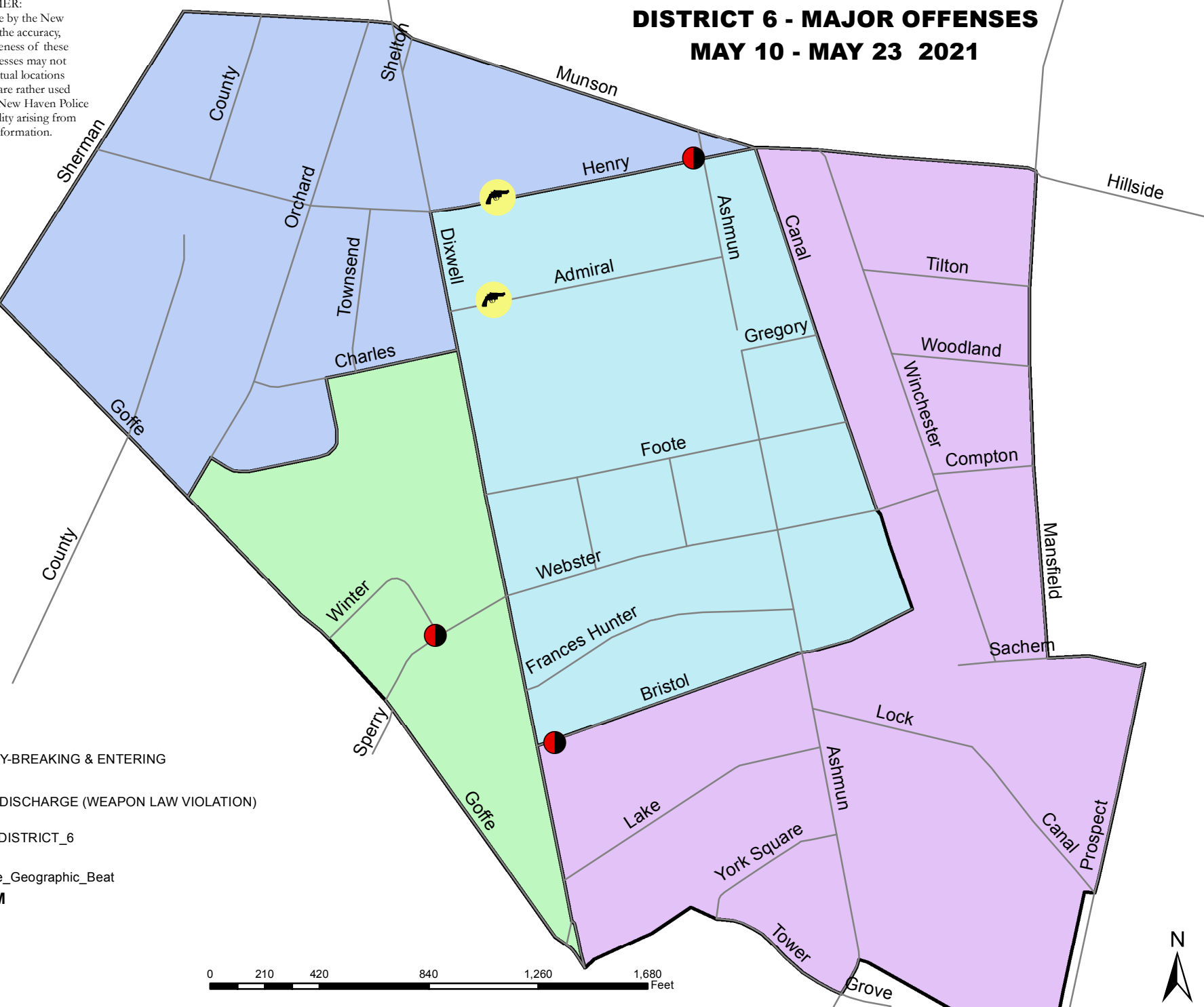
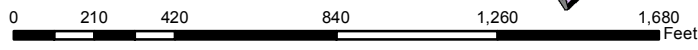
CHRG_DESC

-  BURGLARY-BREAKING & ENTERING
-  FIREARM DISCHARGE (WEAPON LAW VIOLATION)

-  STREETS_DISTRICT_6
-  district6_blg
-  Dist6_Police_Geographic_Beat

CARBEATNUM

-  60
-  61
-  62
-  63



DISTRICT 6 -MAJOR CRIMES BETWEEN MAY 10 AND MAY 23 2021							
CASE#	CHRG_DESC	PREM_DESC	ADDRESS	DATE	TIME	DOW	DIST
21017526	BURGLARY-BREAKING & ENTERING	RESIDENCE/HOME	2 WINTER ST, APT2	5/11/2021	1627	TUE	6
21017998	BURGLARY-BREAKING & ENTERING	RESIDENCE/HOME	27 HENRY ST	5/15/2021	0411	SAT	6
21018433	BURGLARY-BREAKING & ENTERING	RESIDENCE/HOME	144 BRISTOL ST	5/18/2021	1556	TUE	6
21017911	FIREARM DISCHARGE (WEAPON LAW VIOLATI	STREET/HIGHWAY/ALLEYWA	83 ADMIRAL ST	5/14/2021	1441	FRI	6
21018626	FIREARM DISCHARGE (WEAPON LAW VIOLATI	STREET/HIGHWAY/ALLEYWA	91 HENRY ST	5/20/2021	0012	THU	6

WEEKLY CRIME / CFS COMPARISON REPORT

This report covers periods:

Current Week	5/17/2021	to	5/23/2021	(Monday-Sunday)
Prior Week	5/10/2021	to	5/16/2021	(Prior Week)
Last 4 Weeks	4/26/2021	to	5/23/2021	(28 Day Period)
Year to Date (YTD)	1/1/2021	to	5/23/2021	

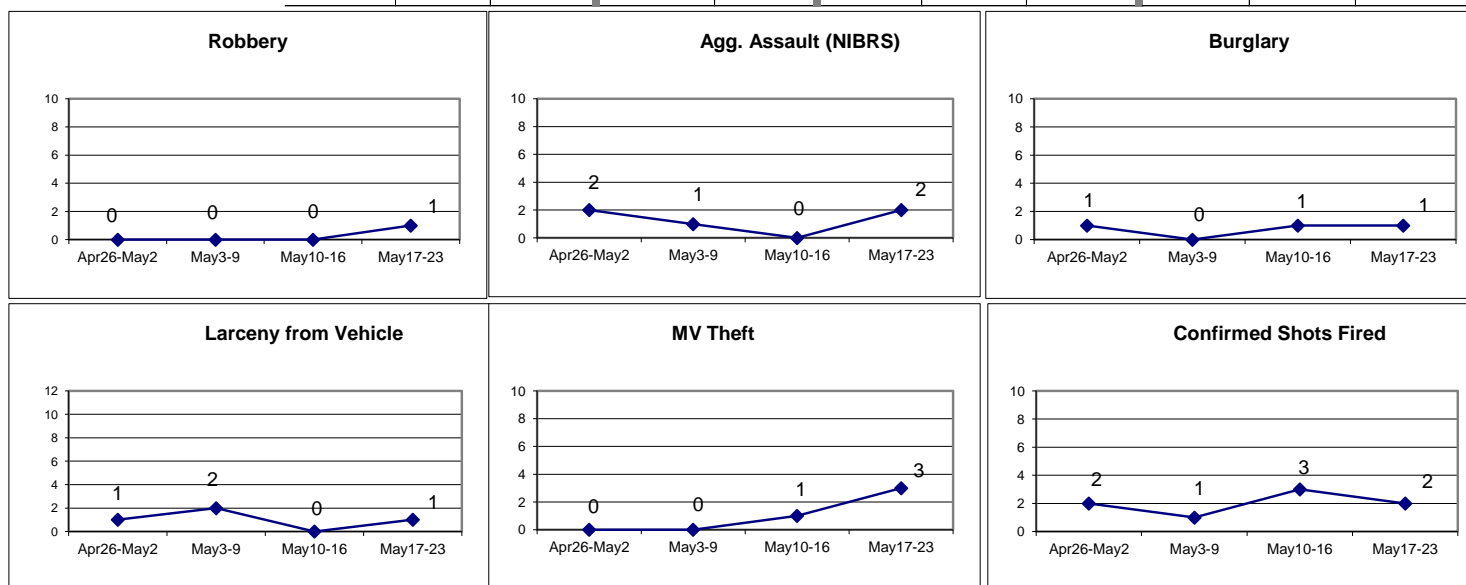


Each period is compared to the same period in the previous year.

DISTRICT 7 - NEWHALLVILLE

Incident Reports

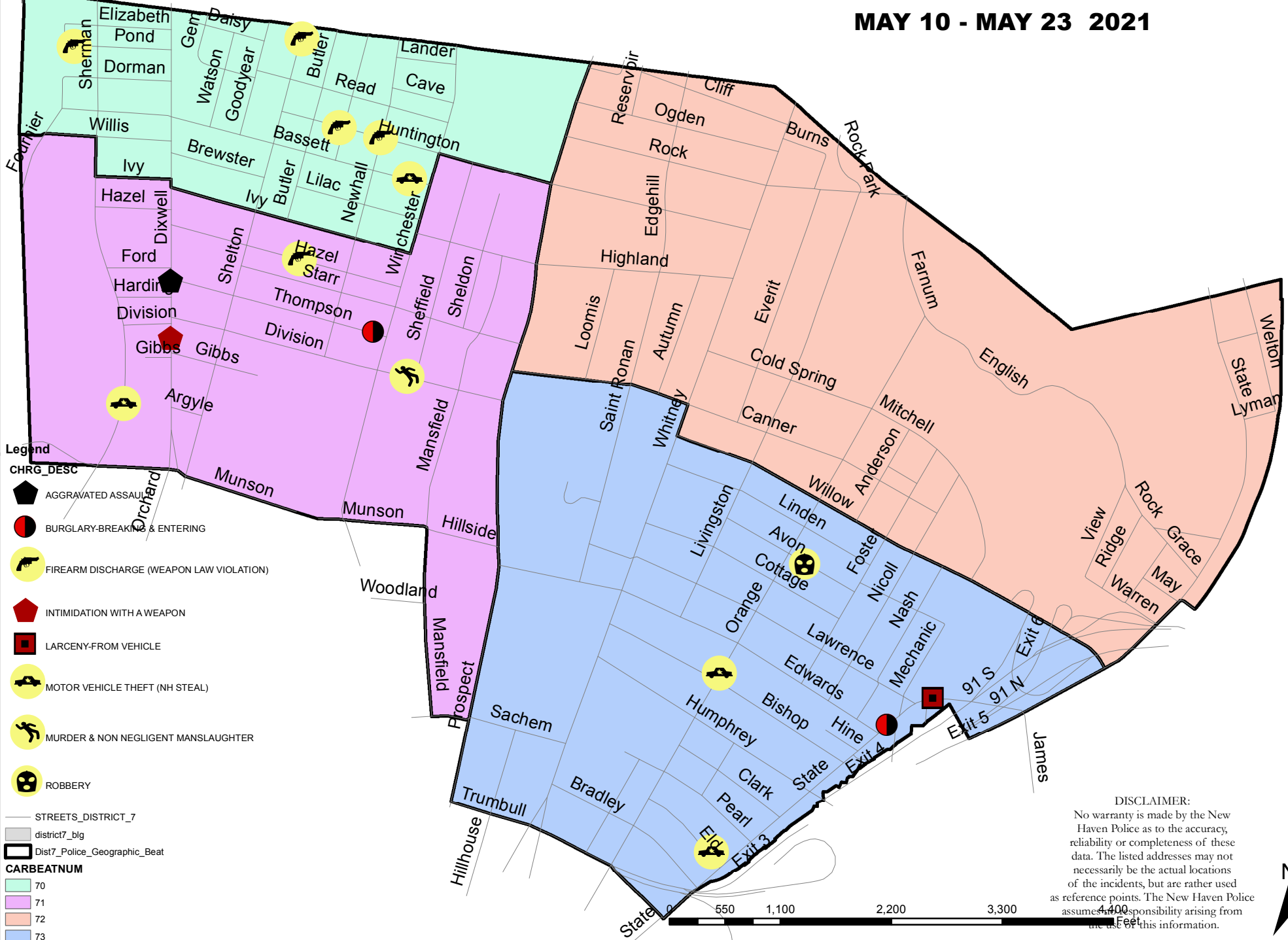
	Week to Date			Prior Week		28 days			Year to Date		
	2021	2020	Cng	2021	Cng	2021	2020	Cng	2021	2020	Cng
VIOLENT CRIME:											
Murder Victims	0	0	--	1	-100.0%	1	0	--	4	0	--
Felony Sex. Assault	0	0	--	0	--	0	0	--	0	0	--
Robbery with Firearm	0	1	-100.0%	0	--	0	1	-100.0%	2	7	-71.4%
Other Robbery	1	0	--	0	--	1	1	0.0%	3	11	-72.7%
Assault with Firearm Victims	0	0	--	0	--	2	2	0.0%	6	6	0.0%
Agg. Assault (NIBRS)	2	0	--	0	--	5	5	0.0%	17	17	0.0%
Total:	3	1	200.0%	1	200.0%	9	9	0.0%	32	41	-22.0%
PROPERTY CRIME:											
Burglary	1	0	--	1	0.0%	5	4	25.0%	30	30	0.0%
MV Theft	3	3	0.0%	1	200.0%	4	4	0.0%	20	36	-44.4%
Larceny from Vehicle	1	1	0.0%	0	--	4	2	100.0%	14	46	-69.6%
Other Larceny	1	3	-66.7%	4	-75.0%	19	18	5.6%	97	107	-9.3%
Total:	6	7	-14.3%	6	0.0%	32	28	14.3%	161	219	-26.5%
OTHER CRIME:											
Simple Assault	4	5	-20.0%	3	33.3%	9	8	12.5%	22	47	-53.2%
Prostitution	0	0	--	0	--	0	0	--	0	0	--
Drugs & Narcotics	0	1	-100.0%	3	-100.0%	6	10	-40.0%	19	67	-71.6%
Vandalism	7	4	75.0%	3	133.3%	24	20	20.0%	87	135	-35.6%
Intimidation/Threatening	2	6	-66.7%	8	-75.0%	21	26	-19.2%	104	94	10.6%
Weapons Violation	0	2	-100.0%	1	-100.0%	4	5	-20.0%	15	28	-46.4%
Total:	13	18	-27.8%	18	-27.8%	64	69	-7.2%	247	371	-33.4%
Motor Vehicle Stops	7	8	-12.5%	13	-46.2%	48	37	29.7%	344	641	-46.3%
Confirmed Shots Fired	2	0	--	3	-33.3%	8	1	700.0%	19	13	46.2%



Cherry Ann

DISTRICT 7 - MAJOR OFFENSES

MAY 10 - MAY 23 2021



Legend

CHRG_DESC

- AGGRAVATED ASSAULT
- BURGLARY-BREAKING & ENTERING
- FIREARM DISCHARGE (WEAPON LAW VIOLATION)
- INTIMIDATION WITH A WEAPON
- LARCENY-FROM VEHICLE
- MOTOR VEHICLE THEFT (NH STEAL)
- MURDER & NON NEGLIGENT MANSLAUGHTER
- ROBBERY

STREETS_DISTRICT_7

- district7_bg
- Dist7_Police_Geographic_Beat

CARBEATNUM

- 70
- 71
- 72
- 73

DISCLAIMER:
 No warranty is made by the New Haven Police as to the accuracy, reliability or completeness of these data. The listed addresses may not necessarily be the actual locations of the incidents, but are rather used as reference points. The New Haven Police assumes no responsibility arising from the use of this information.



DISTRICT 7 - MAJOR CRIMES BETWEEN MAY 10 AND MAY 23 2021							
CASE#	CHRG_DESC	PREM_DESC	ADDRESS	DATE	TIME	DOW	DIST
21018475	AGGRAVATED ASSAULT	STREET/HIGHWAY/ALLEYWAY	550 DIXWELL AVE	5/18/2021	2004	TUE	7
21017628	BURGLARY-BREAKING & ENTERING	RESIDENCE/HOME	15 THOMPSON ST	5/12/2021	1146	WED	7
21019048	BURGLARY-BREAKING & ENTERING	RESTAURANT	996 STATE ST	5/23/2021	1003	SUN	7
21017375	FIREARM DISCHARGE (WEAPON LAW VIOLAT	STREET/HIGHWAY/ALLEYWAY	427 SHELTON AVE	5/10/2021	1830	MON	7
21017516	FIREARM DISCHARGE (WEAPON LAW VIOLAT	STREET/HIGHWAY/ALLEYWAY	90 POND ST	5/11/2021	1726	TUE	7
21018035	FIREARM DISCHARGE (WEAPON LAW VIOLAT	STREET/HIGHWAY/ALLEYWAY	NEWHALL ST & HUNTINGTON	5/15/2021	1447	SAT	7
21018529	FIREARM DISCHARGE (WEAPON LAW VIOLAT	STREET/HIGHWAY/ALLEYWAY	93 HAZEL ST	5/19/2021	1029	WED	7
21018581	FIREARM DISCHARGE (WEAPON LAW VIOLAT	STREET/HIGHWAY/ALLEYWAY	460 HUNTINGTON ST	5/19/2021	1726	WED	7
21019011	INTIMIDATION WITH A WEAPON	RESIDENCE/HOME	488 DIXWELL AVE	5/23/2021	1121	SUN	7
21019010	LARCENY-FROM VEHICLE	PARKING LOT / GARAGE	1050 STATE ST	5/23/2021	2334	SUN	7
21017615	MOTOR VEHICLE THEFT (NH STEAL)	STREET/HIGHWAY/ALLEYWAY	624 ORANGE ST	5/12/2021	1043	WED	7
21018236	MOTOR VEHICLE THEFT (NH STEAL)	STREET/HIGHWAY/ALLEYWAY	565 SHERMAN PKY	5/17/2021	0637	MON	7
21018376	MOTOR VEHICLE THEFT (NH STEAL)	RESIDENCE/HOME	19 BASSETT ST	5/17/2021	2217	MON	7
21018941	MOTOR VEHICLE THEFT (NH STEAL)	STREET/HIGHWAY/ALLEYWAY	9 ELD STREET	5/22/2021	0000	SAT	7
21018080	MURDER & NON NEGLIGENT MANSLAUGHTER	STREET/HIGHWAY/ALLEYWAY	79 DIVISION ST	5/15/2021	1939	SAT	7
21018901	ROBBERY	STREET/HIGHWAY/ALLEYWAY	56 AVON ST	5/21/2021	2323	FRI	7

WEEKLY CRIME / CFS COMPARISON REPORT

This report covers periods:

Current Week	5/17/2021	to	5/23/2021	(Monday-Sunday)
Prior Week	5/10/2021	to	5/16/2021	(Prior Week)
Last 4 Weeks	4/26/2021	to	5/23/2021	(28 Day Period)
Year to Date (YTD)	1/1/2021	to	5/23/2021	

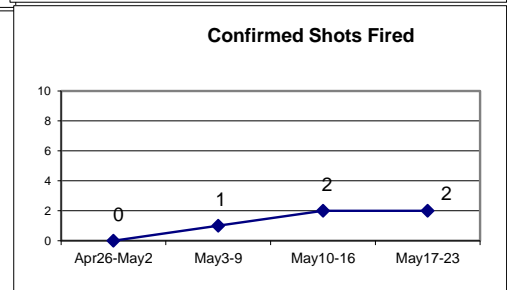
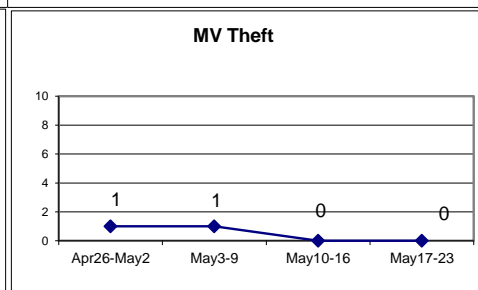
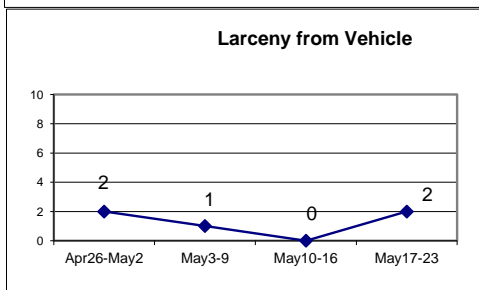
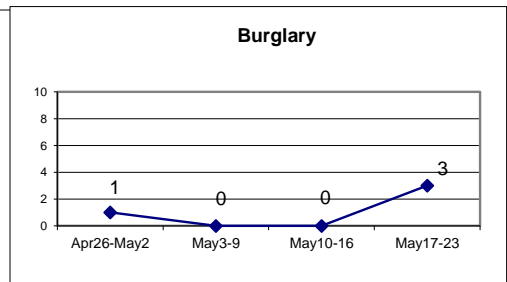
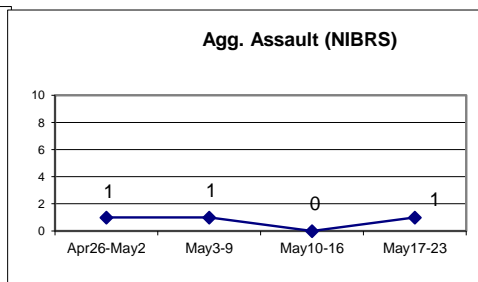
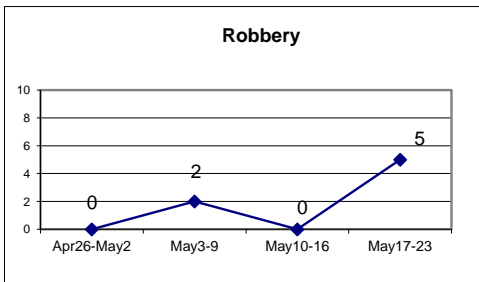


Each period is compared to the same period in the previous year.

DISTRICT 8 - FAIR HAVEN











Incident Reports

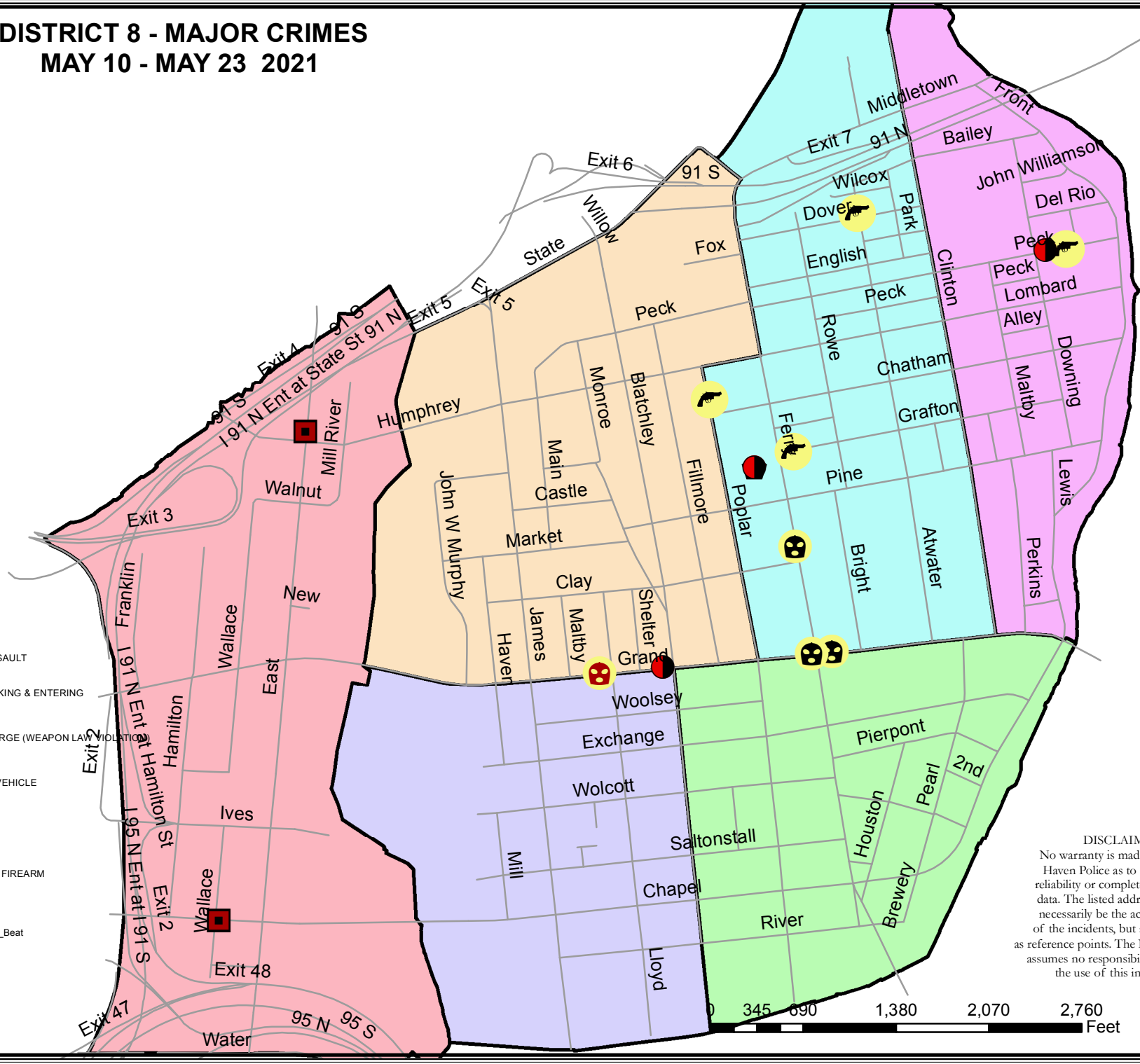
	Week to Date			Prior Week		28 days			Year to Date		
	2021	2020	Cng	2021	Cng	2021	2020	Cng	2021	2020	Cng
VIOLENT CRIME:											
Murder Victims	0	1	-100.0%	0	--	0	1	-100.0%	1	1	0.0%
Felony Sex. Assault	0	0	--	0	--	0	0	--	0	0	--
Robbery with Firearm	2	0	--	0	--	2	1	100.0%	11	5	120.0%
Other Robbery	3	2	50.0%	0	--	5	4	25.0%	10	16	-37.5%
Assault with Firearm Victims	0	3	-100.0%	0	--	0	4	-100.0%	6	6	0.0%
Agg. Assault (NIBRS)	1	1	0.0%	0	--	3	6	-50.0%	22	23	-4.3%
Total:	6	7	-14.3%	0	--	10	16	-37.5%	50	51	-2.0%
PROPERTY CRIME:											
Burglary	3	1	200.0%	0	--	4	4	0.0%	18	29	-37.9%
MV Theft	0	3	-100.0%	0	--	2	4	-50.0%	23	28	-17.9%
Larceny from Vehicle	2	2	0.0%	0	--	5	3	66.7%	26	51	-49.0%
Other Larceny	1	6	-83.3%	3	-66.7%	11	18	-38.9%	69	77	-10.4%
Total:	6	12	-50.0%	3	100.0%	22	29	-24.1%	136	185	-26.5%
OTHER CRIME:											
Simple Assault	1	6	-83.3%	2	-50.0%	7	14	-50.0%	41	73	-43.8%
Prostitution	0	0	--	0	--	0	0	--	0	0	--
Drugs & Narcotics	2	6	-66.7%	3	-33.3%	11	15	-26.7%	53	66	-19.7%
Vandalism	1	3	-66.7%	2	-50.0%	9	11	-18.2%	72	121	-40.5%
Intimidation/Threatening	1	4	-75.0%	6	-83.3%	15	22	-31.8%	107	106	0.9%
Weapons Violation	0	3	-100.0%	0	--	3	7	-57.1%	16	28	-42.9%
Total:	5	22	-77.3%	13	-61.5%	45	69	-34.8%	289	394	-26.6%
Motor Vehicle Stops	5	21	-76.2%	7	-28.6%	31	50	-38.0%	405	355	14.1%
Confirmed Shots Fired	2	1	100.0%	2	0.0%	5	1	400.0%	21	13	61.5%



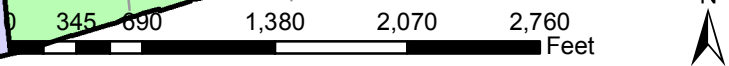
DISTRICT 8 - MAJOR CRIMES

MAY 10 - MAY 23 2021

- Legend**
- CHRG_DESC**
-  AGGRAVATED ASSAULT
 -  BURGLARY-BREAKING & ENTERING
 -  FIREARM DISCHARGE (WEAPON LAW VIOLATION)
 -  LARCENY-FROM VEHICLE
 -  ROBBERY
 -  ROBBERY WITH A FIREARM
- STREETS_DISTRICT_8
- ▭ district8_blg
- ▭ Dist8_Police_Geographic_Beat
- CARBEATNUM**
-  80
 -  81
 -  82
 -  83
 -  84
 -  85



DISCLAIMER:
 No warranty is made by the New Haven Police as to the accuracy, reliability or completeness of these data. The listed addresses may not necessarily be the actual locations of the incidents, but are rather used as reference points. The New Haven Police assumes no responsibility arising from the use of this information.



DISTRICT 8 - MAJOR CRIMES BETWEEN MAY 10 AND MAY 23 2021							
CASE#	CHRG_DESC	PREM_DESC	ADDRESS	DATE	TIME	DOW	DIST
21018746	AGGRAVATED ASSAULT	RESIDENCE/HOME	480 FERRY ST, M06	5/21/2021	0059	FRI	8
21018467	BURGLARY-BREAKING & ENTERING	RESIDENCE/HOME	32 PECK ST	5/18/2021	1922	TUE	8
21018346	BURGLARY-BREAKING & ENTERING	RESIDENCE/HOME	311 GRAND AVE, APT2L	5/17/2021	1826	MON	8
21018746	BURGLARY-BREAKING & ENTERING	RESIDENCE/HOME	480 FERRY ST, M06	5/21/2021	0059	FRI	8
21017382	FIREARM DISCHARGE (WEAPON LAW VIOLATION)	STREET/HIGHWAY/ALLEYWAY	49 PECK ST	5/10/2021	1857	MON	8
21017997	FIREARM DISCHARGE (WEAPON LAW VIOLATION)	STREET/HIGHWAY/ALLEYWAY	463 POPLAR ST	5/15/2021	0335	SAT	8
21018656	FIREARM DISCHARGE (WEAPON LAW VIOLATION)	STREET/HIGHWAY/ALLEYWAY	242 ATWATER ST	5/20/2021	1023	THU	8
21018557	FIREARM DISCHARGE (WEAPON LAW VIOLATION)	STREET/HIGHWAY/ALLEYWAY	174 GRAFTON ST	5/19/2021	1556	WED	8
21018400	LARCENY-FROM VEHICLE	PARKING LOT / GARAGE	524 EAST ST	5/18/2021	0639	TUE	8
21018552	LARCENY-FROM VEHICLE	STREET/HIGHWAY/ALLEYWAY	414 CHAPEL ST	5/19/2021	1018	WED	8
21018497	ROBBERY	CONVENIENCE STORE	410 FERRY ST	5/18/2021	2222	TUE	8
21019110	ROBBERY	PARKING LOT / GARAGE	201 GRAND AVE	5/23/2021	2039	SUN	8
21019124	ROBBERY	STREET/HIGHWAY/ALLEYWAY	215 GRAND AVE	5/23/2021	2223	SUN	8
21018717	ROBBERY WITH A FIREARM	CONVENIENCE STORE	351 GRAND AVE	5/20/2021	1839	THU	8

This report covers periods:

Current Week	5/17/2021	to	5/23/2021	(Monday-Sunday)
Prior Week	5/10/2021	to	5/16/2021	(Prior Week)
Last 4 Weeks	4/26/2021	to	5/23/2021	(28 Day Period)
Year to Date (YTD)	1/1/2021	to	5/23/2021	

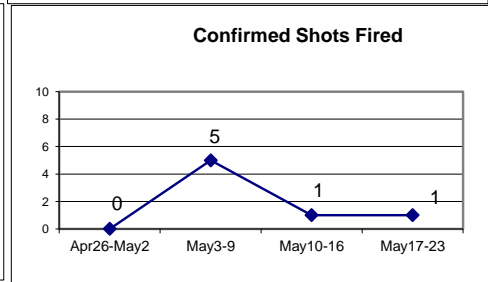
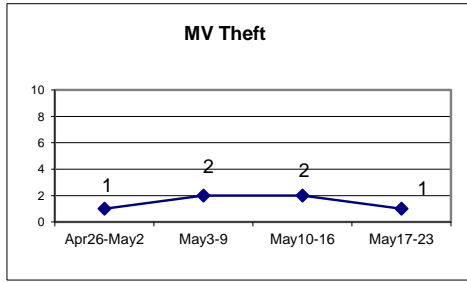
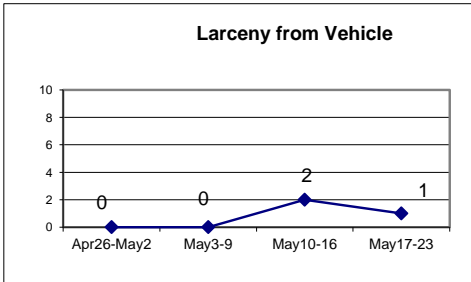
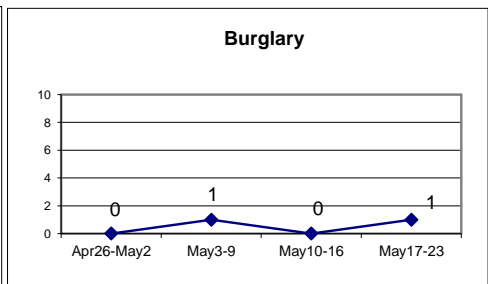
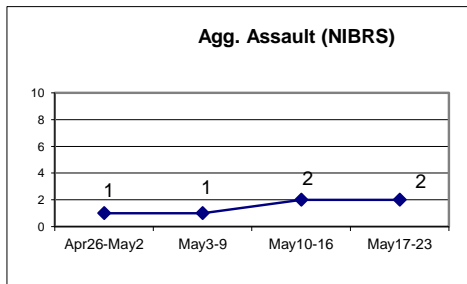
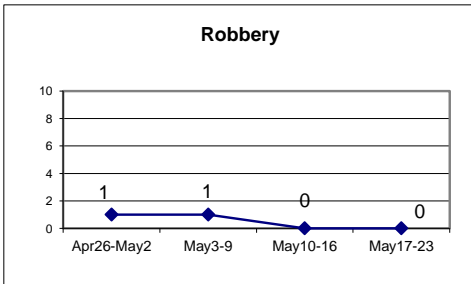


Each period is compared to the same period in the previous year.

DISTRICT 9 - EAST SHORE

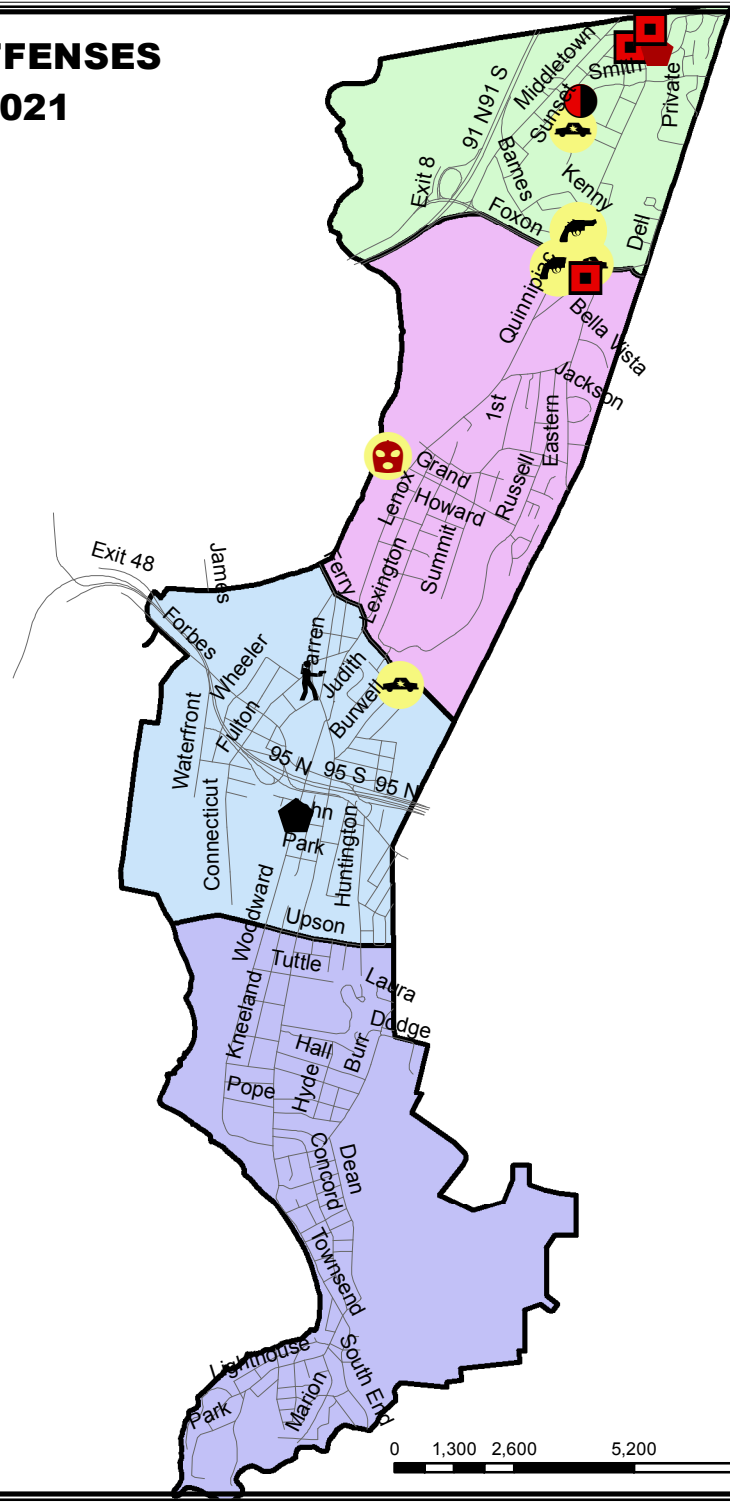
Incident Reports

	Week to Date			Prior Week		28 days			Year to Date		
	2021	2020	Cng	2021	Cng	2021	2020	Cng	2021	2020	Cng
VIOLENT CRIME:											
Murder Victims	0	0	--	0	--	0	0	--	1	1	0.0%
Felony Sex. Assault	0	0	--	0	--	1	0	--	1	2	-50.0%
Robbery with Firearm	0	0	--	0	--	1	0	--	4	3	33.3%
Other Robbery	0	0	--	0	--	1	0	--	2	2	0.0%
Assault with Firearm Victims	2	1	100.0%	0	--	4	2	100.0%	7	5	40.0%
Agg. Assault (NIBRS)	2	1	100.0%	2	0.0%	6	2	200.0%	16	14	14.3%
Total:	4	2	100.0%	2	100.0%	13	4	225.0%	31	27	14.8%
PROPERTY CRIME:											
Burglary	1	2	-50.0%	0	--	6	4	50.0%	16	22	-27.3%
MV Theft	1	3	-66.7%	2	-50.0%	6	6	0.0%	40	33	21.2%
Larceny from Vehicle	1	0	--	2	-50.0%	3	9	-66.7%	26	34	-23.5%
Other Larceny	1	15	-93.3%	4	-75.0%	20	57	-64.9%	207	219	-5.5%
Total:	4	20	-80.0%	8	-50.0%	35	76	-53.9%	289	308	-6.2%
OTHER CRIME:											
Simple Assault	1	1	0.0%	2	-50.0%	8	10	-20.0%	30	46	-34.8%
Prostitution	0	0	--	0	--	0	0	--	0	0	--
Drugs & Narcotics	0	2	-100.0%	0	--	1	4	-75.0%	17	28	-39.3%
Vandalism	0	3	-100.0%	5	-100.0%	16	13	23.1%	69	73	-5.5%
Intimidation/Threatening	1	4	-75.0%	4	-75.0%	13	31	-58.1%	120	122	-1.6%
Weapons Violation	0	1	-100.0%	0	--	0	6	-100.0%	11	30	-63.3%
Total:	2	11	-81.8%	11	-81.8%	38	64	-40.6%	247	299	-17.4%
Motor Vehicle Stops	30	4	650.0%	53	-43.4%	118	17	594.1%	590	306	92.8%
Confirmed Shots Fired	1	2	-50.0%	1	0.0%	7	3	133.3%	18	10	80.0%











DISTRICT 9 - MAJOR OFFENSES




MAY 10 - MAY 23 2021







Legend

CHRG_DESC

-  AGGRAVATED ASSAULT
-  ASSAULT WITH A FIREARM
-  BURGLARY-BREAKING & ENTERING
-  FIREARM DISCHARGE (WEAPON LAW VIOLATION)
-  INTIMIDATION WITH A WEAPON
-  LARCENY-FROM VEHICLE
-  MOTOR VEHICLE THEFT (NH STEAL)
-  ROBBERY WITH A FIREARM

-  STREETS_DISTRICT_9
-  district9_blg
-  Dist9_Police_Geographic_Beat

CARBEATNUM

-  90
-  91
-  92
-  93

DISCLAIMER:
 No warranty is made by the New Haven Police as to the accuracy, reliability or completeness of these data. The listed addresses may not necessarily be the actual locations of the incidents, but are rather used as reference points. The New Haven Police assumes no responsibility arising from the use of this information.



DISTRICT 9 - MAJOR CRIMES BETWEEN MAY 10 AND MAY 23 2021							
CASE#	CHRG_DESC	PREM_DESC	ADDRESS	DATE	TIME	DOW	DIST
21018535	AGGRAVATED ASSAULT	RESIDENCE/HOME	694 WOODWARD AVE	5/19/2021	1109	WED	9
21018500	ASSAULT WITH A FIREARM	STREET/HIGHWAY/ALLEYWAY	91 FAIRMONT AVE	5/19/2021	0021	WED	9
21018969	BURGLARY-BREAKING & ENTERING	RESIDENCE/HOME	341 SMITH AVE, APT25	5/22/2021	1758	SAT	9
21017358	FIREARM DISCHARGE (WEAPON LAW VIOLA	STREET/HIGHWAY/ALLEYWAY	1228 QUINNIPIAC AVE	5/10/2021	1556	MON	9
21018680	FIREARM DISCHARGE (WEAPON LAW VIOLA	STREET/HIGHWAY/ALLEYWAY	1311 QUINNIPIAC AVE	5/20/2021	1539	THU	9
21017883	INTIMIDATION WITH A WEAPON	RESIDENCE/HOME	31 GLEN HAVEN RD	5/14/2021	0722	FRI	9
21017887	INTIMIDATION WITH A WEAPON	RESIDENCE/HOME	31 GLEN HAVEN RD	5/14/2021	0901	FRI	9
21017879	LARCENY-FROM VEHICLE	RESIDENCE/HOME	70 PROVIDENCE ST	5/14/2021	0551	FRI	9
21017909	LARCENY-FROM VEHICLE	PARKING LOT / GARAGE	1770 QUINNIPIAC AVE	5/14/2021	1323	FRI	9
21018823	LARCENY-FROM VEHICLE	STREET/HIGHWAY/ALLEYWAY	ESSEX ST & FOXON ST	5/21/2021	1550	FRI	9
21017421	MOTOR VEHICLE THEFT (NH STEAL)	PARKING LOT / GARAGE	40 BLUE CLIFF TER	5/11/2021	0712	TUE	9
21017432	MOTOR VEHICLE THEFT (NH STEAL)	SERVICE/GAS STATION	400 FOXON BLVD	5/11/2021	0917	TUE	9
21018927	MOTOR VEHICLE THEFT (NH STEAL)	PARKING LOT / GARAGE	210 BURWELL ST	5/22/2021	0000	SAT	9
21018914	ROBBERY WITH A FIREARM	STREET/HIGHWAY/ALLEYWAY	211 GRAND AVE	5/22/2021	0238	SAT	9

WEEKLY CRIME / CFS COMPARISON REPORT

This report covers periods:

Current Week 5/17/2021 to 5/23/2021 (Monday-Sunday)
 Prior Week 5/10/2021 to 5/16/2021 (Prior Week)
 Last 4 Weeks 4/26/2021 to 5/23/2021 (28 Day Period)
 Year to Date (YTD) 1/1/2021 to 5/23/2021

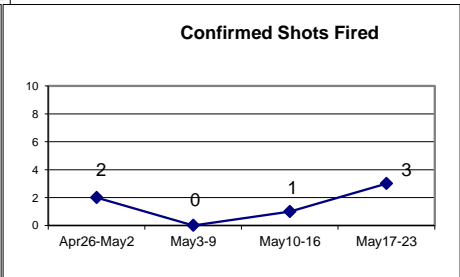
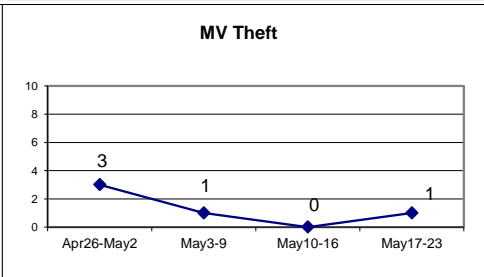
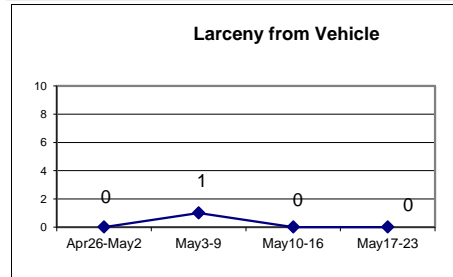
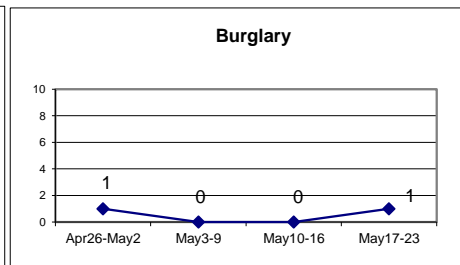
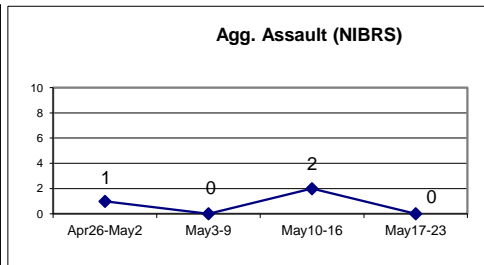
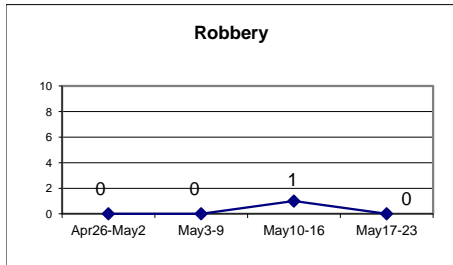


Each period is compared to the same period in the previous year.

DISTRICT 10 - BEAVER HILL

Incident Reports






	Week to Date			Prior Week		28 days			Year to Date		
	2021	2020	Cng	2021	Cng	2021	2020	Cng	2021	2020	Cng
VIOLENT CRIME:											
Murder Victims	0	0	--	0	--	0	0	--	0	1	-100.0%
Felony Sex. Assault	0	0	--	0	--	0	0	--	3	1	200.0%
Robbery with Firearm	0	0	--	0	--	0	2	-100.0%	4	4	0.0%
Other Robbery	0	1	-100.0%	1	-100.0%	1	3	-66.7%	1	11	-90.9%
Assault with Firearm Victims	0	0	--	0	--	0	0	--	2	3	-33.3%
Agg. Assault (NIBRS)	0	0	--	2	-100.0%	3	2	50.0%	10	13	-23.1%
Total:	0	1	-100.0%	3	-100.0%	4	7	-42.9%	20	33	-39.4%
PROPERTY CRIME:											
Burglary	1	1	0.0%	0	--	8	4	100.0%	11	13	-15.4%
MV Theft	2	1	100.0%	0	--	6	4	50.0%	29	34	-14.7%
Larceny from Vehicle	0	1	-100.0%	0	--	1	3	-66.7%	9	16	-43.8%
Other Larceny	1	3	-66.7%	4	-75.0%	9	9	0.0%	56	73	-23.3%
Total:	4	6	-33.3%	4	0.0%	24	20	20.0%	105	136	-22.8%
OTHER CRIME:											
Simple Assault	0	2	-100.0%	3	-100.0%	6	2	200.0%	21	24	-12.5%
Prostitution	0	0	--	0	--	0	0	--	0	0	--
Drugs & Narcotics	1	1	0.0%	3	-66.7%	6	3	100.0%	15	22	-31.8%
Vandalism	0	1	-100.0%	3	-100.0%	13	11	18.2%	50	59	-15.3%
Intimidation/Threatening	1	2	-50.0%	3	-66.7%	7	19	-63.2%	55	53	3.8%
Weapons Violation	0	0	--	0	--	0	1	-100.0%	2	10	-80.0%
Total:	2	6	-66.7%	12	-83.3%	32	36	-11.1%	143	168	-14.9%
Motor Vehicle Stops	30	5	500.0%	13	130.8%	90	23	291.3%	487	535	-9.0%
Confirmed Shots Fired	3	1	200.0%	1	200.0%	6	3	100.0%	18	4	350.0%



DISTRICT 10 - MAJOR CRIMES MAY 10 - MAY 23 2021





Legend

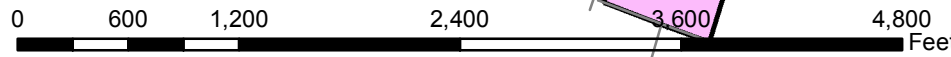
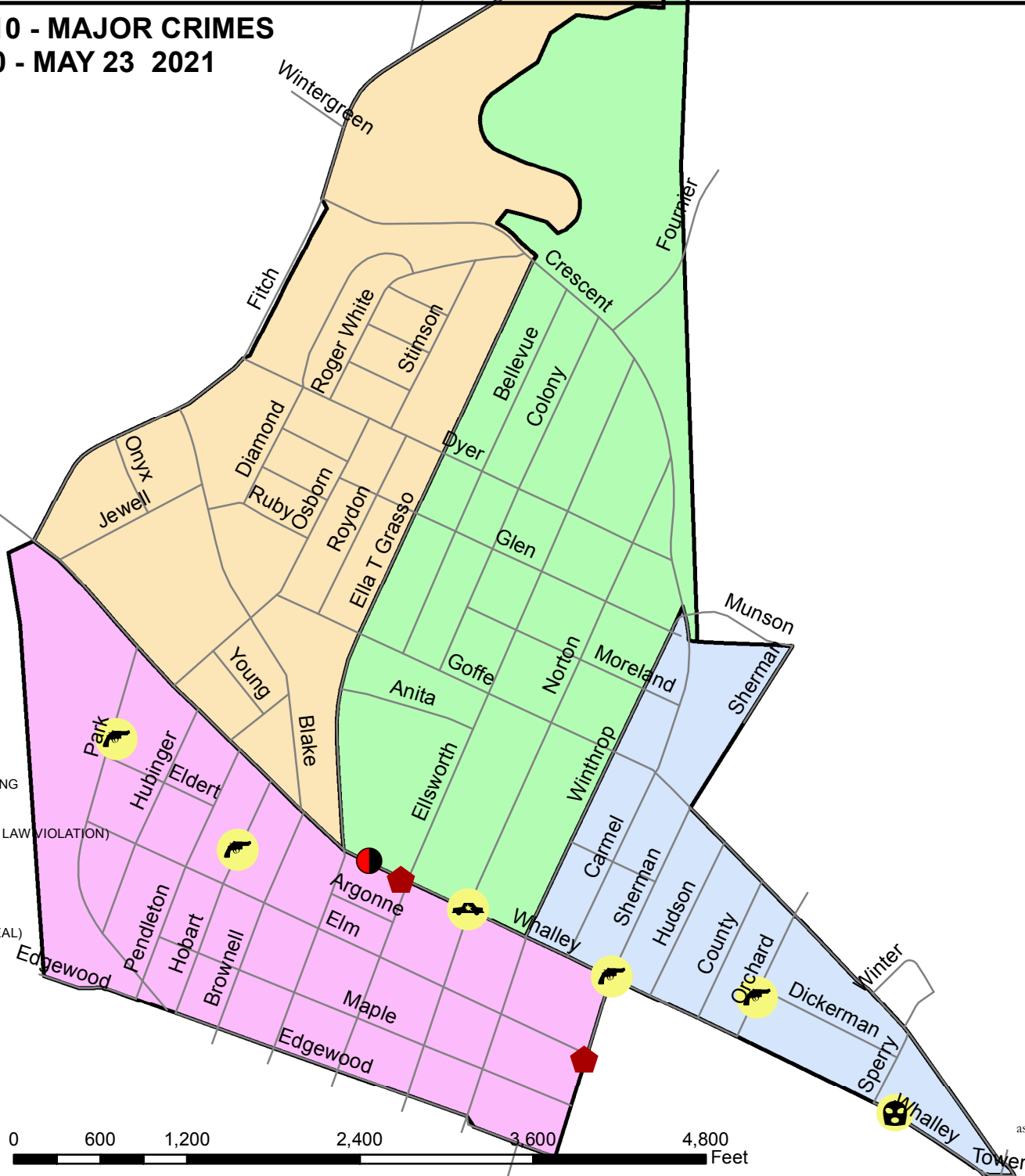
CHRG_DESC

-  BURGLARY-BREAKING & ENTERING
-  FIREARM DISCHARGE (WEAPON LAW VIOLATION)
-  INTIMIDATION WITH A WEAPON
-  MOTOR VEHICLE THEFT (NH STEAL)
-  ROBBERY

STREETS_DISTRICT_10
 district10_blg
 Dist10_Police_Geographic_Beat

CARBEATNUM

-  101
-  102
-  103
-  104



DISCLAIMER:
 No warranty is made by the New Haven Police as to the accuracy, reliability or completeness of these data. The listed addresses may not necessarily be the actual locations of the incidents, but are rather used as reference points. The New Haven Police assumes no responsibility arising from the use of this information.



DISTRICT 10 - MAJOR CRIMES BETWEEN MAY 10 AND MAY 23 2021

CASE#	CHRG_DESC	PREM_DESC	ADDRESS	DATE	TIME	DOW	DIST
21018687	BURGLARY-BREAKING & ENTERING	RESIDENCE/HOME	457 WHALLEY AVE	5/20/2021	1059	THU	10
21017639	FIREARM DISCHARGE (WEAPON LAW VIOLATIO	STREET/HIGHWAY/ALLEYWAY	553 ORCHARD ST	5/11/2021	1427	TUE	10
21018388	FIREARM DISCHARGE (WEAPON LAW VIOLATIO	STREET/HIGHWAY/ALLEYWAY	211 WEST PARK AVE	5/18/2021	0339	TUE	10
21018505	FIREARM DISCHARGE (WEAPON LAW VIOLATIO	STREET/HIGHWAY/ALLEYWAY	106 HOBART ST	5/19/2021	0119	WED	10
21018658	FIREARM DISCHARGE (WEAPON LAW VIOLATIO	STREET/HIGHWAY/ALLEYWAY	WHALLEY AVE & SHERMAN AVE	5/20/2021	1113	THU	10
21017677	INTIMIDATION WITH A WEAPON	RESIDENCE/HOME	262 SHERMAN AVE	5/12/2021	1823	WED	10
21018094	INTIMIDATION WITH A WEAPON	STREET/HIGHWAY/ALLEYWAY	436 WHALLEY AVE	5/16/2021	0200	SUN	10
21018756	MOTOR VEHICLE THEFT (NH STEAL)	STREET/HIGHWAY/ALLEYWAY	WHALLEY AVE & NORTON ST	5/21/2021	0819	FRI	10
21017953	ROBBERY	SPECIALITY STORE	81 WHALLEY AVE	5/14/2021	1955	FRI	10