

WEEKLY CRIME / CFS COMPARISON REPORT

This report covers periods:

Current Week	6/14/2021	to	6/20/2021	(Monday-Sunday)
Prior Week	6/7/2021	to	6/13/2021	(Prior Week)
Last 4 Weeks	5/24/2021	to	6/20/2021	(28 Day Period)
Year to Date (YTD)	1/1/2021	to	6/20/2021	



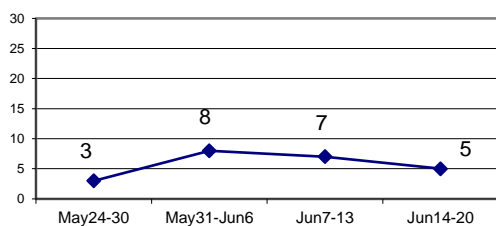
Each period is compared to the same period in the previous year.

Citywide

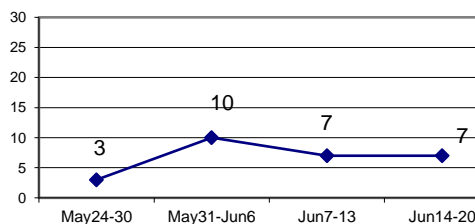
Incident Reports

	Week to Date			Prior Week		28 days			Year to Date		
	2021	2020	Cng	2021	Cng	2021	2020	Cng	2021	2020	Cng
VIOLENT CRIME:											
Murder Victims	1	2	-50.0%	0	--	3	3	0.0%	15	8	87.5%
Felony Sex. Assault	0	1	-100.0%	1	-100.0%	3	8	-62.5%	12	20	-40.0%
Robbery with Firearm	2	1	100.0%	1	100.0%	8	14	-42.9%	44	50	-12.0%
Other Robbery	3	3	0.0%	6	-50.0%	15	14	7.1%	45	94	-52.1%
Assault with Firearm Victims	5	2	150.0%	2	150.0%	13	6	116.7%	55	36	52.8%
Agg. Assault (NIBRS)	7	6	16.7%	7	0.0%	27	32	-15.6%	162	158	2.5%
Total:	18	15	20.0%	17	5.9%	69	77	-10.4%	333	366	-9.0%
PROPERTY CRIME:											
Burglary	6	11	-45.5%	12	-50.0%	42	33	27.3%	221	198	11.6%
MV Theft	6	10	-40.0%	13	-53.8%	33	44	-25.0%	296	316	-6.3%
Larceny from Vehicle	3	11	-72.7%	18	-83.3%	37	43	-14.0%	218	337	-35.3%
Other Larceny	32	49	-34.7%	49	-34.7%	148	198	-25.3%	1,065	1,152	-7.6%
Total:	47	81	-42.0%	92	-48.9%	260	318	-18.2%	1,800	2,003	-10.1%
OTHER CRIME:											
Simple Assault	12	15	-20.0%	11	9.1%	41	63	-34.9%	287	454	-36.8%
Prostitution	0	0	--	0	--	0	0	--	0	0	--
Drugs & Narcotics	9	4	125.0%	8	12.5%	43	29	48.3%	396	467	-15.2%
Vandalism	37	43	-14.0%	51	-27.5%	139	140	-0.7%	744	926	-19.7%
Intimidation/Threatening-no	34	29	17.2%	45	-24.4%	151	166	-9.0%	896	840	6.7%
Weapons Violation	7	11	-36.4%	6	16.7%	20	38	-47.4%	163	231	-29.4%
Total:	99	102	-2.9%	121	-18.2%	394	436	-9.6%	2,486	2,918	-14.8%
Motor Vehicle Stops	146	3	4766.7%	144	1.4%	630	189	233.3%	5,222	5,249	-0.5%
Confirmed Shots Fired	7	6	16.7%	6	16.7%	27	19	42.1%	153	89	71.9%

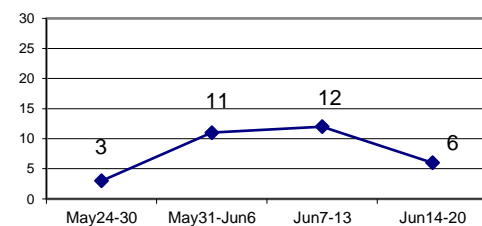
Robbery



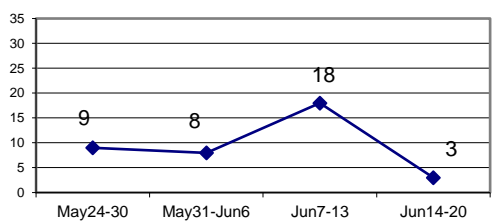
Agg. Assault (NIBRS)



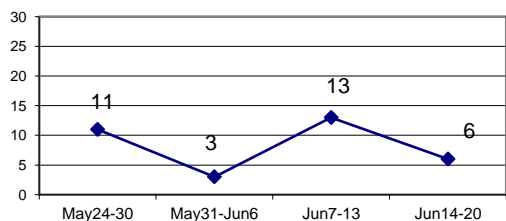
Burglary



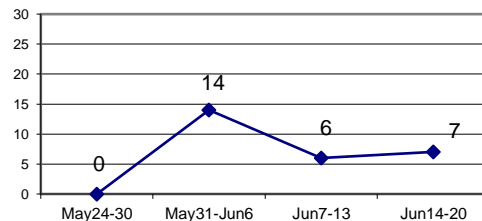
Larceny from Vehicle



MV Theft

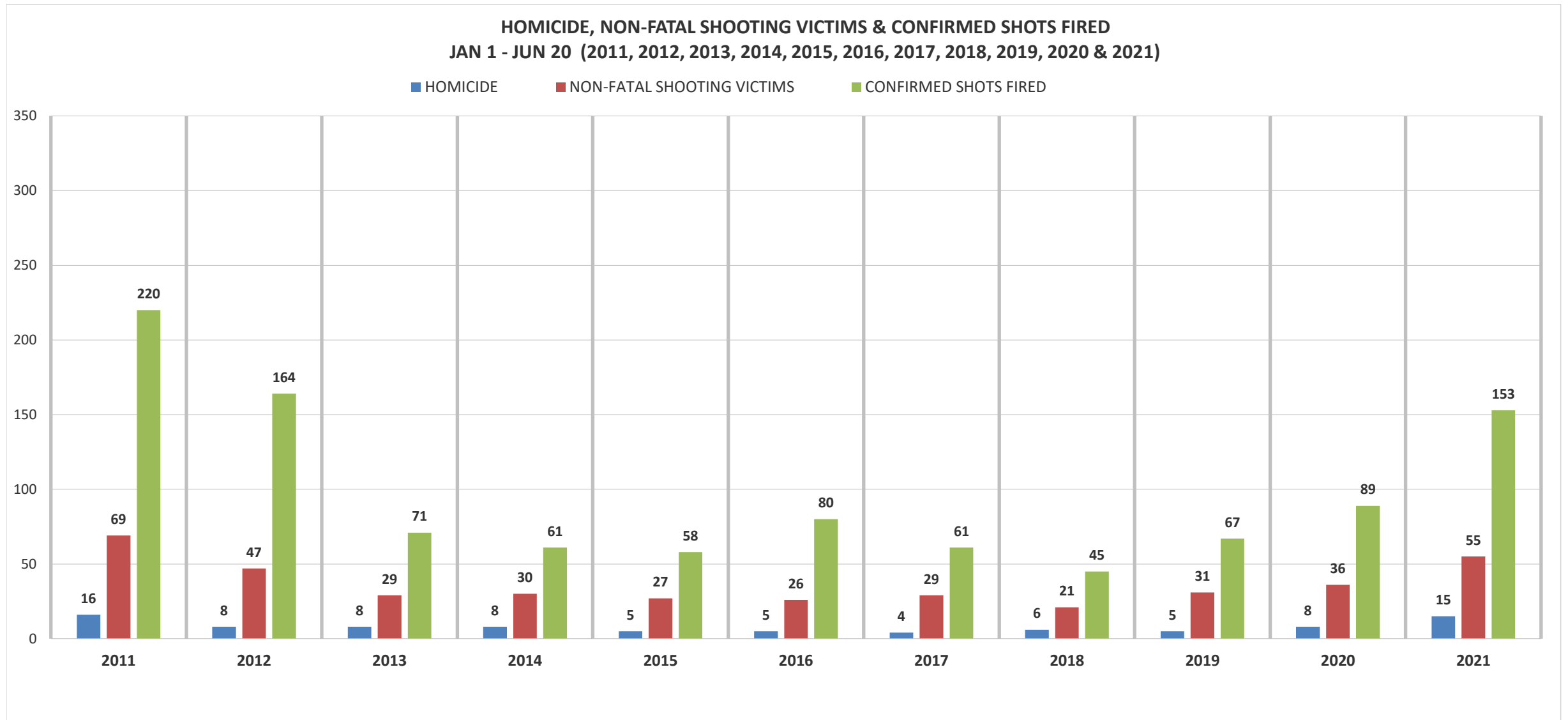


Confirmed Shots Fired



JAN 1 TO JUN 20 COMPARISON (2011, 2012, 2013, 2014, 2015, 2016, 2017, 2018, 2019, 2020 & 2021)

	2011	2012	2013	2014	2015	2016	2017	2018	2019	2020	2021	% CHANGE 2011 & 2021
HOMICIDE	16	8	8	8	5	5	4	6	5	8	15	-6.3%
% change from previous year		-50.0%	0.0%	0.0%	-37.5%	0.0%	-20.0%	50.0%	-16.7%	60.0%	87.5%	
NON-FATAL SHOOTING VICTIMS	69	47	29	30	27	26	29	21	31	36	55	-20.3%
% change from previous year		-31.9%	-38.3%	3.4%	-10.0%	-3.7%	11.5%	-27.6%	47.6%	16.1%	52.8%	
CONFIRMED SHOTS FIRED	220	164	71	61	58	80	61	45	67	89	153	-30.5%
% change from previous year		-25.5%	-56.7%	-14.1%	-4.9%	37.9%	-23.8%	-26.2%	48.9%	32.8%	71.9%	



WEEKLY CRIME / CFS COMPARISON REPORT

This report covers periods:

Current Week	6/14/2021	to	6/20/2021	(Monday-Sunday)
Prior Week	6/7/2021	to	6/13/2021	(Prior Week)
Last 4 Weeks	5/24/2021	to	6/20/2021	(28 Day Period)
Year to Date (YTD)	1/1/2021	to	6/20/2021	



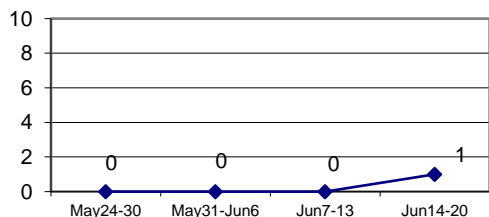
Each period is compared to the same period in the previous year.

DISTRICT 1 - DOWNTOWN

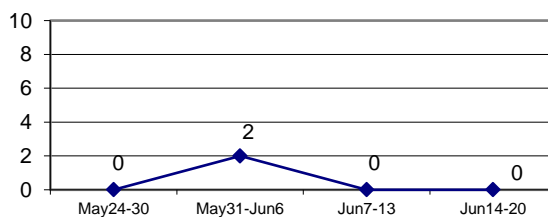
Incident Reports

	Week to Date			Prior Week		28 days			Year to Date		
	2021	2020	Cng	2021	Cng	2021	2020	Cng	2021	2020	Cng
VIOLENT CRIME:											
Murder Victims	0	0	--	0	--	0	0	--	0	0	--
Felony Sex. Assault	0	0	--	0	--	1	0	--	3	2	50.0%
Robbery with Firearm	0	0	--	0	--	0	3	-100.0%	0	5	-100.0%
Other Robbery	1	1	0.0%	0	--	1	4	-75.0%	4	12	-66.7%
Assault with Firearm Victims	0	0	--	0	--	0	0	--	0	0	--
Agg. Assault (NIBRS)	0	1	-100.0%	0	--	2	2	0.0%	12	7	71.4%
Total:	1	2	-50.0%	0	--	4	9	-55.6%	19	26	-26.9%
PROPERTY CRIME:											
Burglary	2	2	0.0%	0	--	6	5	20.0%	30	24	25.0%
MV Theft	0	2	-100.0%	0	--	1	5	-80.0%	18	20	-10.0%
Larceny from Vehicle	0	1	-100.0%	2	-100.0%	3	5	-40.0%	30	32	-6.3%
Other Larceny	3	1	200.0%	6	-50.0%	20	13	53.8%	143	109	31.2%
Total:	5	6	-16.7%	8	-37.5%	30	28	7.1%	221	185	19.5%
OTHER CRIME:											
Simple Assault	2	2	0.0%	0	--	4	6	-33.3%	30	37	-18.9%
Prostitution	0	0	--	0	--	0	0	--	0	0	--
Drugs & Narcotics	1	0	--	0	--	2	0	--	13	12	8.3%
Vandalism	3	5	-40.0%	5	-40.0%	12	12	0.0%	67	89	-24.7%
Intimidation/Threatening	0	0	--	1	-100.0%	4	3	33.3%	32	32	0.0%
Weapons Violation	0	3	-100.0%	1	-100.0%	1	3	-66.7%	7	9	-22.2%
Total:	6	10	-40.0%	7	-14.3%	23	24	-4.2%	149	179	-16.8%
Motor Vehicle Stops	23	2	1050.0%	20	15.0%	99	42	135.7%	954	1131	-15.6%
Confirmed Shots Fired	0	0	--	0	--	0	0	--	1	0	--

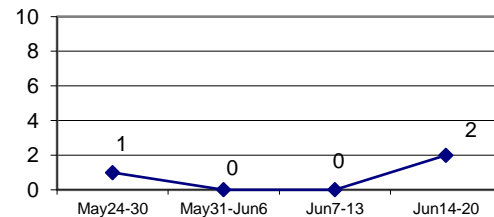
Robbery



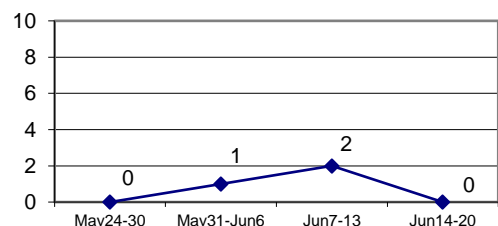
Agg. Assault (NIBRS)



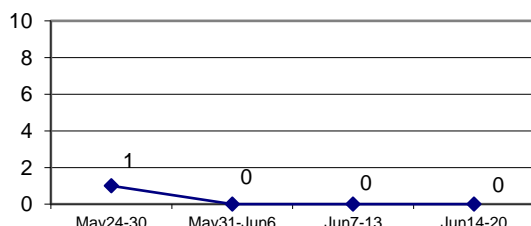
Burglary



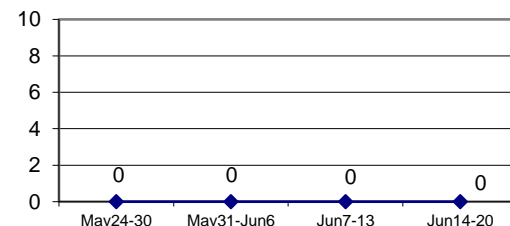
Larceny from Vehicle



MV Theft

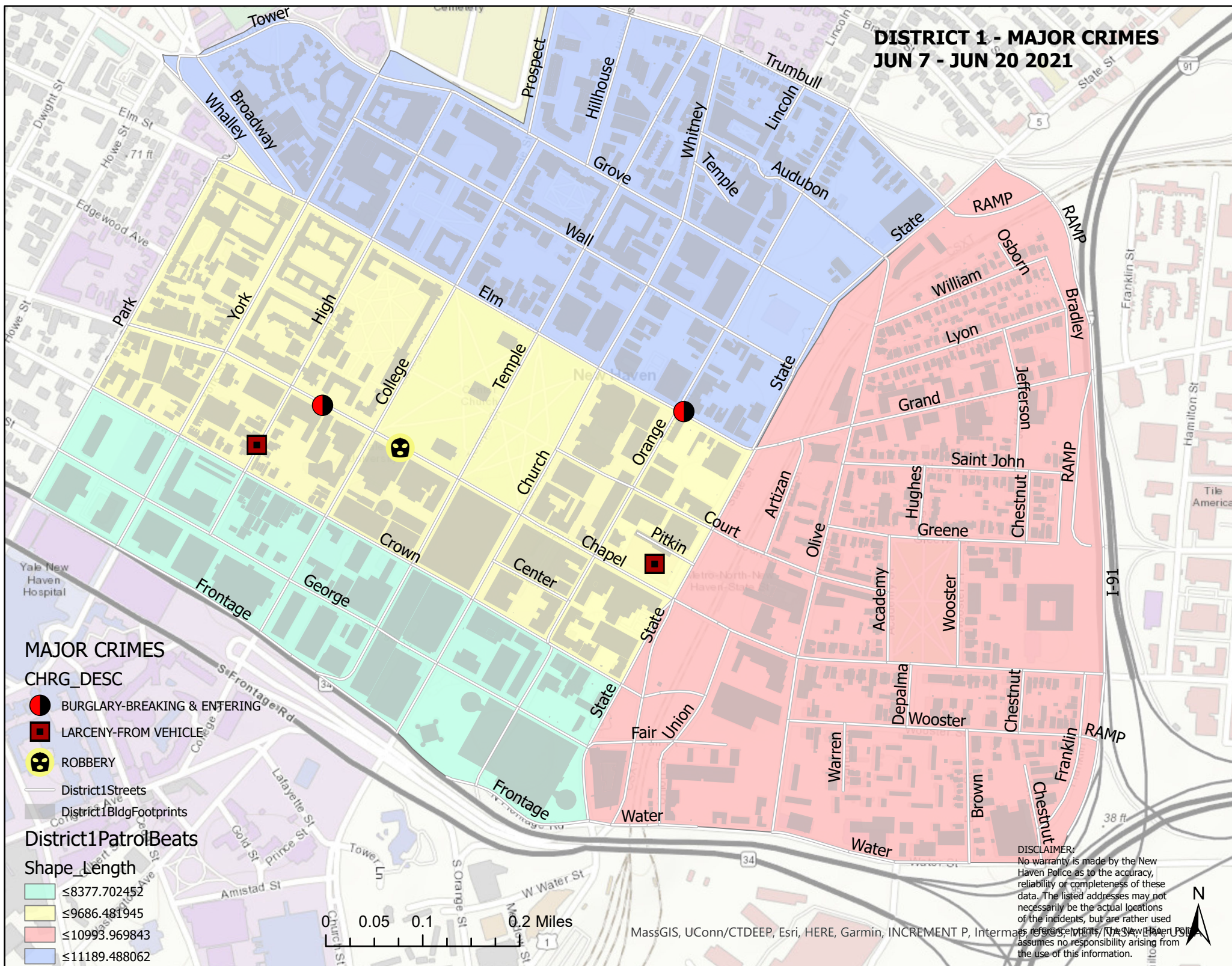


Confirmed Shots Fired



DISTRICT 1 - MAJOR CRIMES

JUN 7 - JUN 20 2021



DISTRICT 1 - MAJOR CRIMES BETWEEN JUN 7 AND JUN 20 2021							
CASE#	CHRG_DESC	PREM_DESC	ADDRESS	DATE	TIME	DOW	DIST
21021976	BURGLARY-BREAKING & ENT	RESTAURANT	1044 CHAPEL ST	6/14/2021	0904	MON	1
21022241	BURGLARY-BREAKING & ENT	COMMERCIAL/OFFICE BLDG	51 ELM ST, FL03	6/16/2021	1103	WED	1
21020993	LARCENY-FROM VEHICLE	PARKING LOT / GARAGE	32 HIGH ST, APT510	6/11/2021	0358	FRI	1
21021132	LARCENY-FROM VEHICLE	PARKING LOT / GARAGE	360 STATE ST, APT2317	6/8/2021	0733	TUE	1
21022463	ROBBERY	STREET/HIGHWAY/ALLEYWAY	976 CHAPEL ST	6/17/2021	1905	THU	1

WEEKLY CRIME / CFS COMPARISON REPORT

This report covers periods:

Current Week	6/14/2021	to	6/20/2021	(Monday-Sunday)
Prior Week	6/7/2021	to	6/13/2021	(Prior Week)
Last 4 Weeks	5/24/2021	to	6/20/2021	(28 Day Period)
Year to Date (YTD)	1/1/2021	to	6/20/2021	

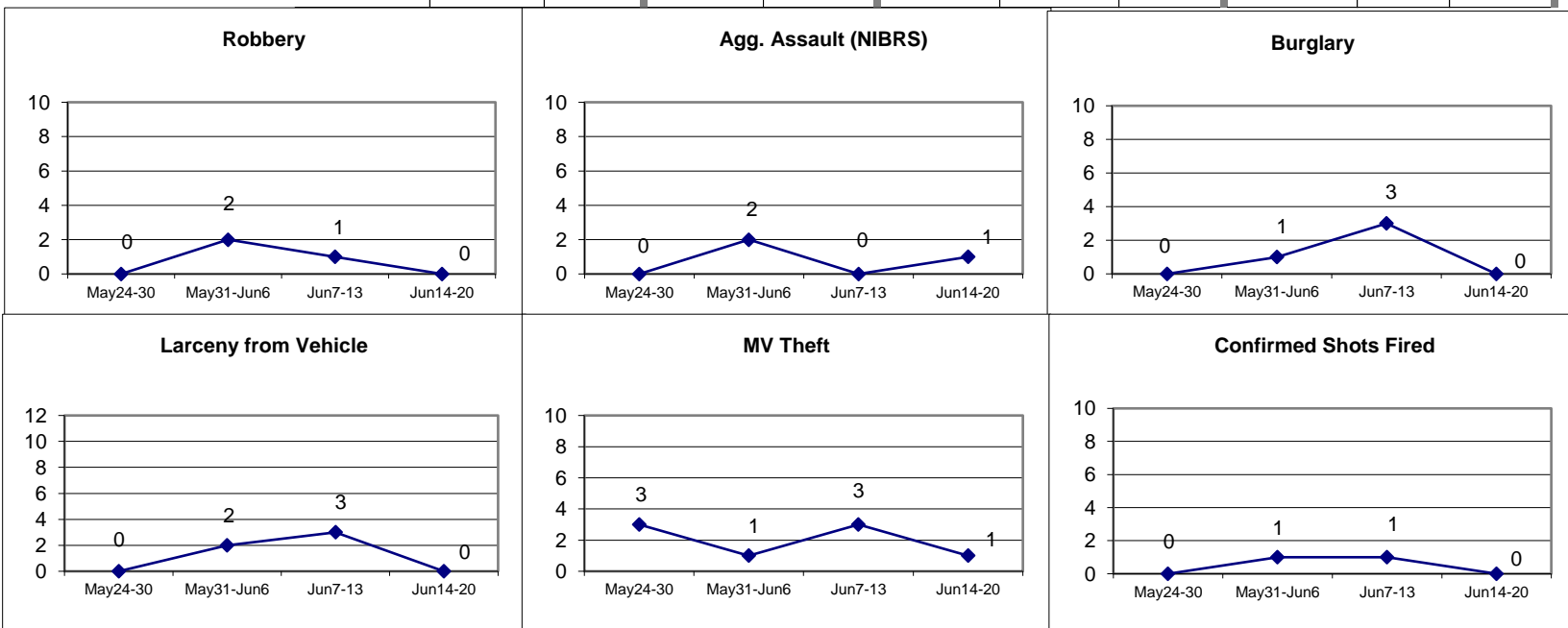


Each period is compared to the same period in the previous year.

DISTRICT 2 - WESTVILLE

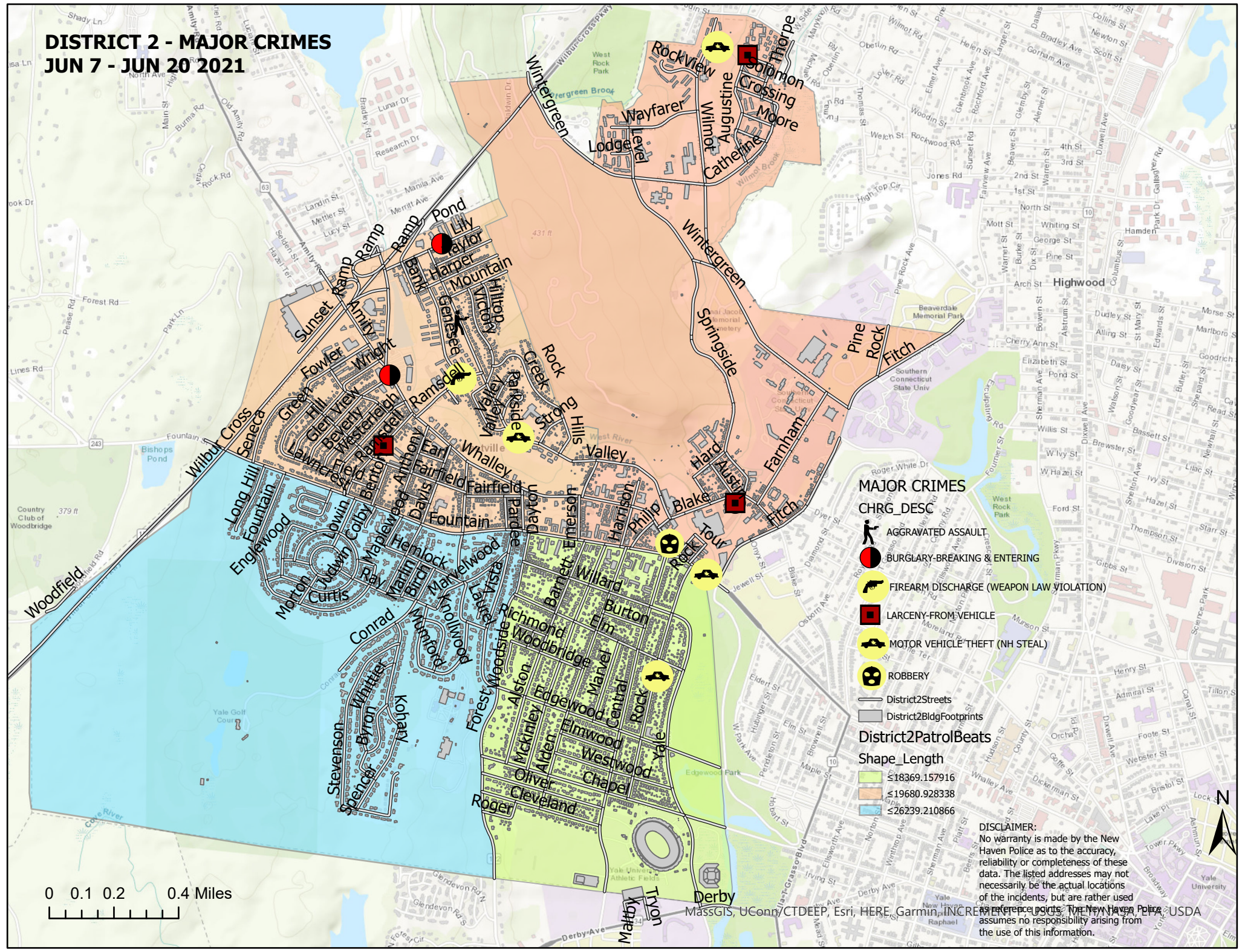
Incident Reports

	Week to Date			Prior Week		28 days			Year to Date		
	2021	2020	Cng	2021	Cng	2021	2020	Cng	2021	2020	Cng
VIOLENT CRIME:											
Murder Victims	0	1	-100.0%	0	--	1	1	0.0%	1	1	0.0%
Felony Sex. Assault	0	0	--	0	--	0	2	-100.0%	0	3	-100.0%
Robbery with Firearm	0	0	--	0	--	1	1	0.0%	5	4	25.0%
Other Robbery	0	0	--	1	-100.0%	2	0	--	5	6	-16.7%
Assault with Firearm Victims	1	0	--	0	--	2	1	100.0%	4	3	33.3%
Agg. Assault (NIBRS)	1	0	--	0	--	3	4	-25.0%	18	17	5.9%
Total:	2	1	100.0%	1	100.0%	9	9	0.0%	33	34	-2.9%
PROPERTY CRIME:											
Burglary	0	3	-100.0%	3	-100.0%	6	5	20.0%	36	21	71.4%
MV Theft	1	2	-50.0%	3	-66.7%	8	8	0.0%	37	40	-7.5%
Larceny from Vehicle	0	1	-100.0%	3	-100.0%	5	9	-44.4%	23	43	-46.5%
Other Larceny	5	6	-16.7%	6	-16.7%	18	25	-28.0%	92	152	-39.5%
Total:	6	12	-50.0%	15	-60.0%	37	47	-21.3%	188	256	-26.6%
OTHER CRIME:											
Simple Assault	0	2	-100.0%	1	-100.0%	4	4	0.0%	14	35	-60.0%
Prostitution	0	0	--	0	--	0	0	--	0	0	--
Drugs & Narcotics	0	0	--	1	-100.0%	3	0	--	21	33	-36.4%
Vandalism	2	3	-33.3%	6	-66.7%	10	11	-9.1%	71	92	-22.8%
Intimidation/Threatening	6	2	200.0%	5	20.0%	17	21	-19.0%	116	73	58.9%
Weapons Violation	2	3	-33.3%	1	100.0%	1	5	-80.0%	20	23	-13.0%
Total:	10	10	0.0%	14	-28.6%	35	41	-14.6%	242	256	-5.5%
Motor Vehicle Stops	2	0	--	7	-71.4%	31	10	210.0%	288	227	26.9%
Confirmed Shots Fired	0	4	-100.0%	1	-100.0%	2	4	-50.0%	17	9	88.9%









DISTRICT 2 - MAJOR CRIMES

JUN 7 - JUN 20 2021



MAJOR CRIMES

CHRG_DESC




-  AGGRAVATED ASSAULT
-  BURGLARY-BREAKING & ENTERING
-  FIREARM DISCHARGE (WEAPON LAW VIOLATION)
-  LARCENY-FROM VEHICLE
-  MOTOR VEHICLE THEFT (NH STEAL)
-  ROBBERY

District2Streets

District2BldgFootprints

District2PatrolBeats

Shape_Length

-  ≤18369.157916
-  ≤19680.928338
-  ≤26239.210866

DISCLAIMER:
 No warranty is made by the New Haven Police as to the accuracy, reliability or completeness of these data. The listed addresses may not necessarily be the actual locations of the incidents, but are rather used as reference points. The New Haven Police assumes no responsibility arising from the use of this information.



DISTRICT 2 - MAJOR CRIMES BETWEEN JUN 7 AND JUN 20 2021							
CASE#	CHRG_DESC	PREM_DESC	ADDRESS	DATE	TIME	DOW	DIST
21022508	ASSAULT WITH A FIREARM	FIELD/WOODS	505 VALLEY ST	6/18/2021	1209	FRI	2
21021038	BURGLARY-BREAKING & ENTERING	HOTEL/MOTEL/ETC	100 POND LILY AVE, PARTY	6/7/2021	1257	MON	2
21021034	BURGLARY-BREAKING & ENTERING	PARKING LOT / GARAGE	400 BLAKE ST, 3207	6/7/2021	1122	MON	2
21021737	BURGLARY-BREAKING & ENTERING	DEPARTMENT/DISCOUNT STORE	1456 WHALLEY AVE	6/12/2021	0345	SAT	2
21021807	FIREARM DISCHARGE (WEAPON LAW)	STREET/HIGHWAY/ALLEYWAY	1 S GENESEE ST, BLK	6/12/2021	2048	SAT	2
21021034	LARCENY-FROM VEHICLE	PARKING LOT / GARAGE	400 BLAKE ST, 3207	6/7/2021	1122	MON	2
21021661	LARCENY-FROM VEHICLE	RESIDENCE/HOME	47 AUGUSTINE ST, APTC	6/11/2021	1126	FRI	2
21021602	LARCENY-FROM VEHICLE	PARKING LOT / GARAGE	101 RAMSDELL ST, C8	6/11/2021	0818	FRI	2
21022720	MOTOR VEHICLE THEFT (NH STEAL)	RESIDENCE/HOME	290 VALLEY ST	6/20/2021	0951	SUN	2
21021094	MOTOR VEHICLE THEFT (NH STEAL)	SERVICE/GAS STATION	801 WHALLEY AVE	6/7/2021	2020	MON	2
21021481	MOTOR VEHICLE THEFT (NH STEAL)	STREET/HIGHWAY/ALLEYWAY	205 W ROCK AVE	6/10/2021	0940	THU	2
21021251	MOTOR VEHICLE THEFT (NH STEAL)	STREET/HIGHWAY/ALLEYWAY	325 WILMOT RD	6/8/2021	2002	TUE	2
21021796	ROBBERY	PARKING LOT / GARAGE	882 WHALLEY AVE	6/12/2021	1920	SAT	2

WEEKLY CRIME / CFS COMPARISON REPORT

This report covers periods:

Current Week	6/14/2021	to	6/20/2021	(Monday-Sunday)
Prior Week	6/7/2021	to	6/13/2021	(Prior Week)
Last 4 Weeks	5/24/2021	to	6/20/2021	(28 Day Period)
Year to Date (YTD)	1/1/2021	to	6/20/2021	

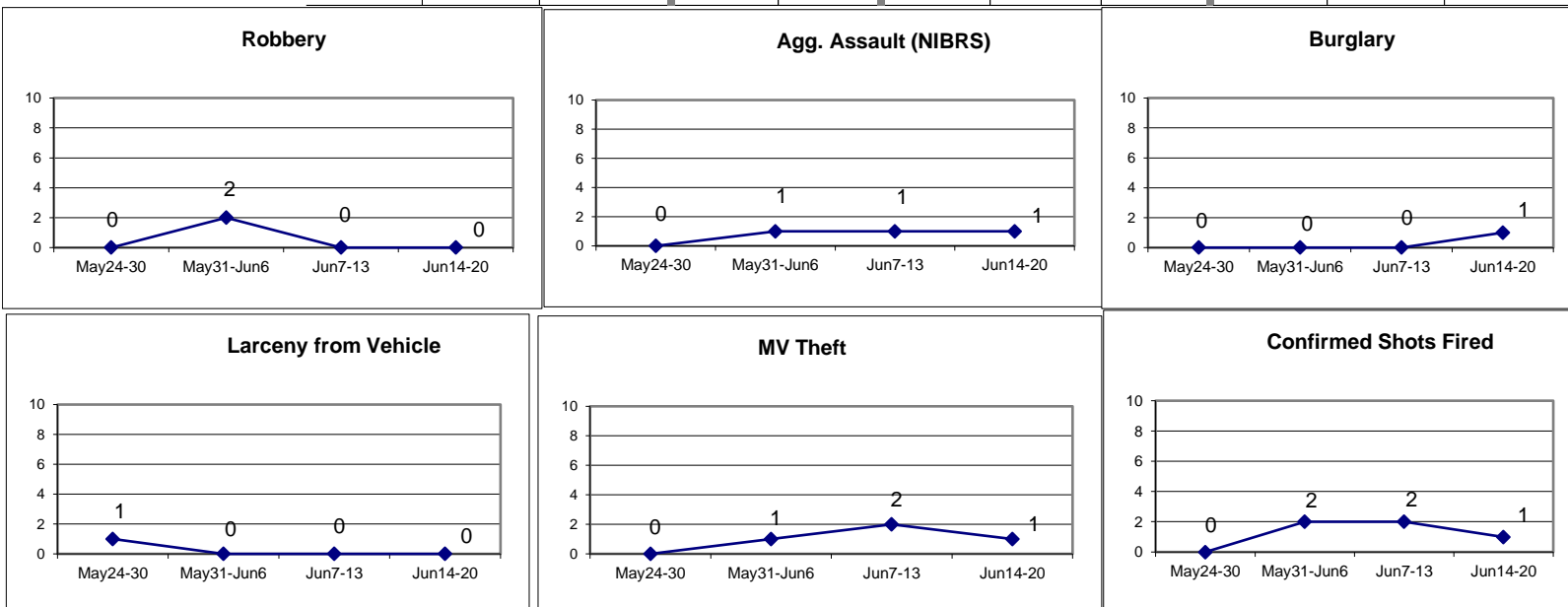


Each period is compared to the same period in the previous year.

DISTRICT 3 - HILL SOUTH

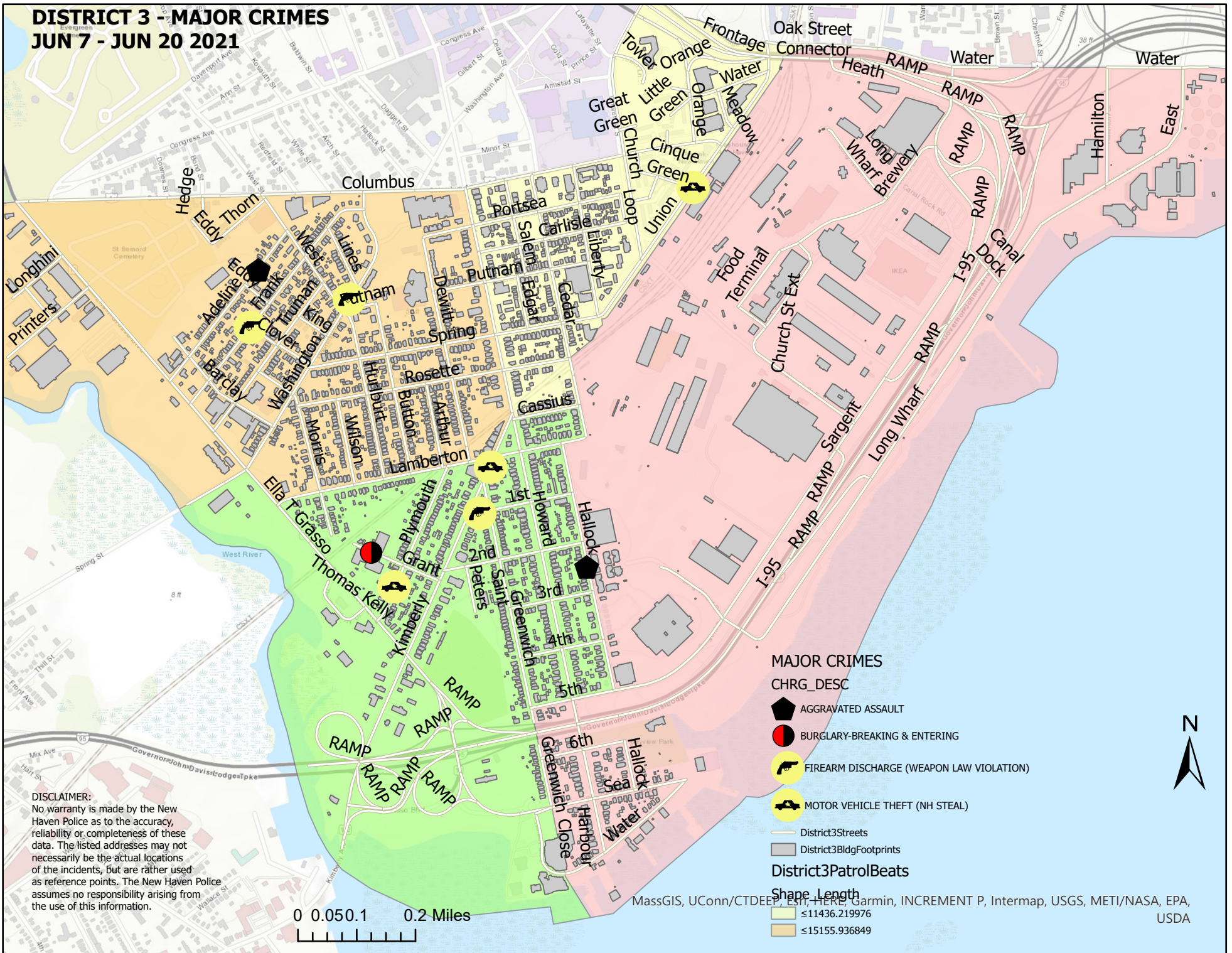
Incident Reports

	Week to Date			Prior Week		28 days			Year to Date		
	2021	2020	Cng	2021	Cng	2021	2020	Cng	2021	2020	Cng
VIOLENT CRIME:											
Murder Victims	0	0	--	0	--	0	1	-100.0%	2	2	0.0%
Felony Sex. Assault	0	0	--	0	--	1	0	--	2	3	-33.3%
Robbery with Firearm	0	0	--	0	--	1	0	--	7	1	600.0%
Other Robbery	0	0	--	0	--	1	2	-50.0%	6	6	0.0%
Assault with Firearm Victims	0	0	--	0	--	2	1	100.0%	6	4	50.0%
Agg. Assault (NIBRS)	1	0	--	1	0.0%	3	3	0.0%	14	17	-17.6%
Total:	1	0	--	1	0.0%	8	7	14.3%	37	33	12.1%
PROPERTY CRIME:											
Burglary	1	2	-50.0%	0	--	5	2	150.0%	15	17	-11.8%
MV Theft	1	1	0.0%	2	-50.0%	4	4	0.0%	33	28	17.9%
Larceny from Vehicle	0	0	--	0	--	1	4	-75.0%	25	31	-19.4%
Other Larceny	6	5	20.0%	5	20.0%	16	16	0.0%	78	74	5.4%
Total:	8	8	0.0%	7	14.3%	26	26	0.0%	151	150	0.7%
OTHER CRIME:											
Simple Assault	0	1	-100.0%	2	-100.0%	4	5	-20.0%	28	36	-22.2%
Prostitution	0	0	--	0	--	0	0	--	0	0	--
Drugs & Narcotics	3	2	50.0%	1	200.0%	7	5	40.0%	127	105	21.0%
Vandalism	4	6	-33.3%	4	0.0%	13	20	-35.0%	75	105	-28.6%
Intimidation/Threatening	2	3	-33.3%	7	-71.4%	17	15	13.3%	96	87	10.3%
Weapons Violation	2	1	100.0%	0	--	2	4	-50.0%	15	31	-51.6%
Total:	11	13	-15.4%	14	-21.4%	43	49	-12.2%	341	364	-6.3%
Motor Vehicle Stops	44	0	--	25	76.0%	119	52	128.8%	667	634	5.2%
Confirmed Shots Fired	1	1	0.0%	2	-50.0%	5	6	-16.7%	16	16	0.0%



DISTRICT 3 - MAJOR CRIMES

JUN 7 - JUN 20 2021



DISCLAIMER:
 No warranty is made by the New Haven Police as to the accuracy, reliability or completeness of these data. The listed addresses may not necessarily be the actual locations of the incidents, but are rather used as reference points. The New Haven Police assumes no responsibility arising from the use of this information.



DISTRICT 3 - MAJOR CRIMES BETWEEN JUN 7 AND JUN 20 2021							
CASE#	CHRG_DESC	PREM_DESC	ADDRESS	DATE	TIME	DOW	DIST
21022309	AGGRAVATED ASSAULT	STREET/HIGHWAY/ALLEYWAY	204 HALLOCK AVE	6/16/2021	1747	WED	3
21021439	AGGRAVATED ASSAULT	STREET/HIGHWAY/ALLEYWAY	42 ADELIN ST	6/10/2021	0026	THU	3
21022630	BURGLARY-BREAKING & ENTERING	COMMERCIAL/OFFICE BLDG	62 GRANT ST	6/19/2021	1200	SAT	3
21022594	FIREARM DISCHARGE (WEAPON LAW V	STREET/HIGHWAY/ALLEYWAY	100 1ST ST	6/19/2021	0135	SAT	3
21021428	FIREARM DISCHARGE (WEAPON LAW V	STREET/HIGHWAY/ALLEYWAY	CLOVER PL & FRANK ST	6/9/2021	2234	WED	3
21021734	FIREARM DISCHARGE (WEAPON LAW V	STREET/HIGHWAY/ALLEYWAY	569 WASHINGTON AVE	6/12/2021	0320	SAT	3
21022267	MOTOR VEHICLE THEFT (NH STEAL)	STREET/HIGHWAY/ALLEYWAY	44 KIMBERLY AVE	6/17/2021	0254	THU	3
21021181	MOTOR VEHICLE THEFT (NH STEAL)	PARKING LOT / GARAGE	98 UNION AVE	6/8/2021	1123	TUE	3
21021746	MOTOR VEHICLE THEFT (NH STEAL)	PARKING LOT / GARAGE	78 PLYMOUTH ST	6/12/2021	0648	SAT	3

WEEKLY CRIME / CFS COMPARISON REPORT

This report covers periods:

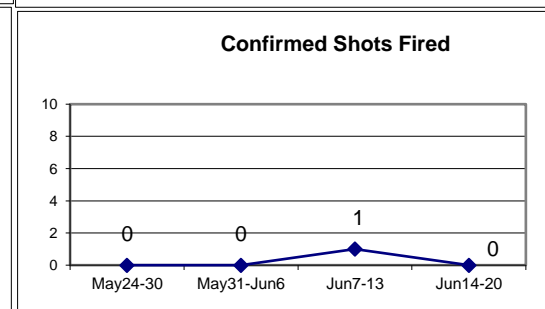
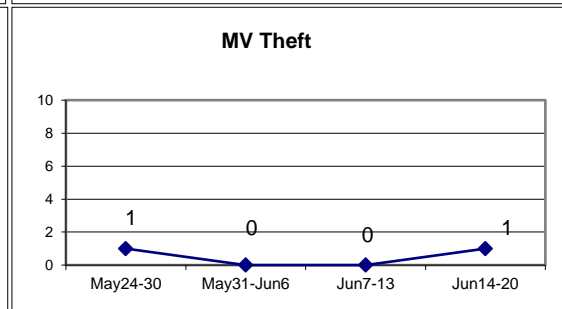
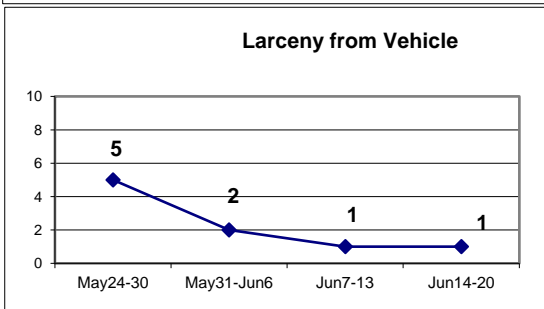
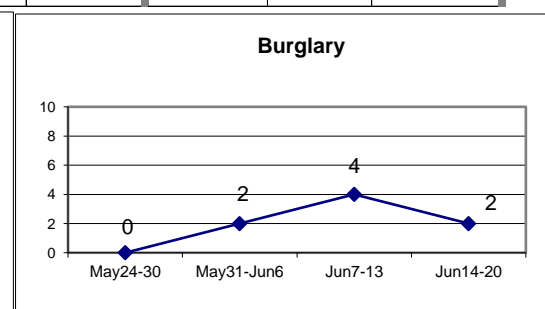
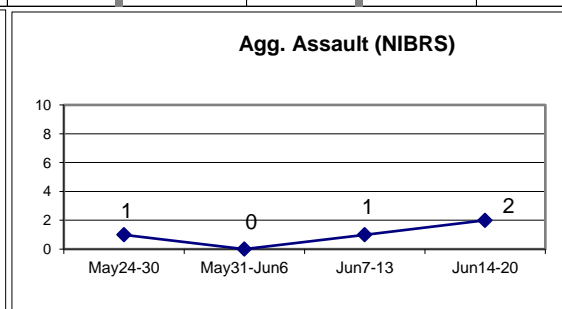
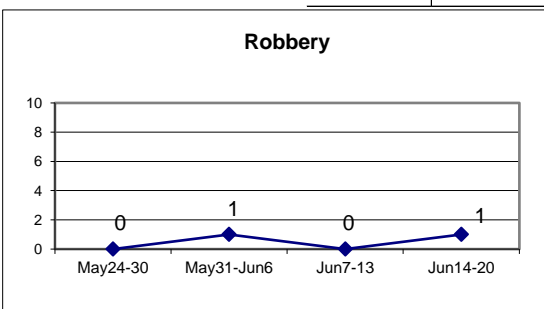
Current Week	6/14/2021	to	6/20/2021	(Monday-Sunday)
Prior Week	6/7/2021	to	6/13/2021	(Prior Week)
Last 4 Weeks	5/24/2021	to	6/20/2021	(28 Day Period)
Year to Date (YTD)	1/1/2021	to	6/20/2021	



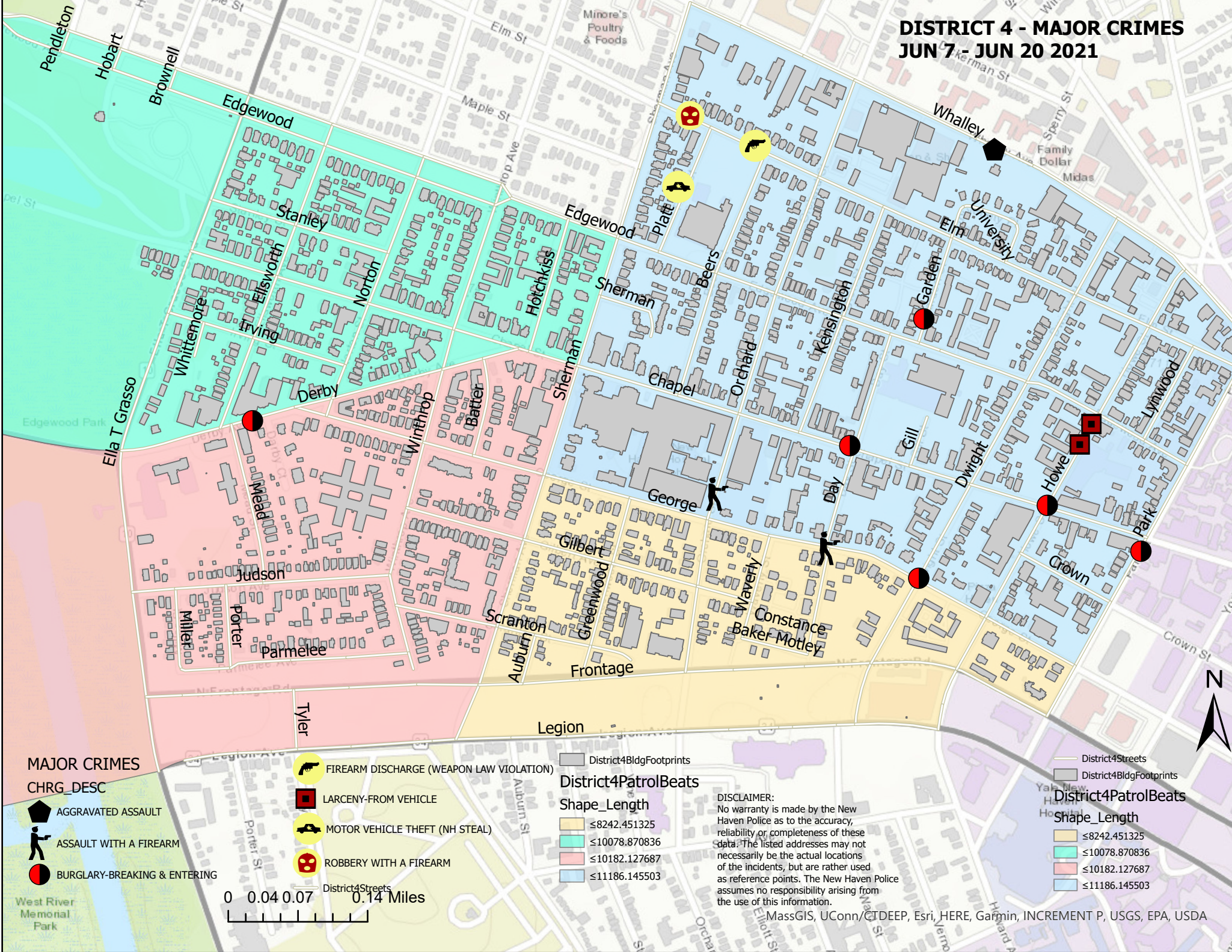
Each period is compared to the same period in the previous year.

DISTRICT 4 - DWIGHT

	Week to Date			Prior Week		28 days			Year to Date		
	2021	2020	Cng	2021	Cng	2021	2020	Cng	2021	2020	Cng
VIOLENT CRIME:											
Murder Victims	0	0	--	0	--	0	0	--	4	0	--
Felony Sex. Assault	0	1	-100.0%	0	--	0	3	-100.0%	2	4	-50.0%
Robbery with Firearm	1	0	--	0	--	1	2	-50.0%	4	11	-63.6%
Other Robbery	0	0	--	0	--	1	0	--	1	7	-85.7%
Assault with Firearm Victims	2	1	100.0%	0	--	2	1	100.0%	8	3	166.7%
Agg. Assault (NIBRS)	2	1	100.0%	1	100.0%	4	2	100.0%	25	18	38.9%
Total:	5	3	66.7%	1	400.0%	8	8	0.0%	44	43	2.3%
PROPERTY CRIME:											
Burglary	2	0	--	4	-50.0%	1	2	-50.0%	33	16	106.3%
MV Theft	1	0	--	0	--	2	7	-71.4%	32	37	-13.5%
Larceny from Vehicle	1	0	--	1	0.0%	9	4	125.0%	32	41	-22.0%
Other Larceny	6	5	20.0%	9	-33.3%	21	28	-25.0%	136	150	-9.3%
Total:	10	5	100.0%	14	-28.6%	33	41	-19.5%	233	244	-4.5%
OTHER CRIME:											
Simple Assault	2	0	--	1	100.0%	6	10	-40.0%	44	66	-33.3%
Prostitution	0	0	--	0	--	0	0	--	0	0	--
Drugs & Narcotics	0	0	--	2	-100.0%	6	7	-14.3%	35	57	-38.6%
Vandalism	8	3	166.7%	6	33.3%	23	11	109.1%	97	107	-9.3%
Intimidation/Threatening	3	5	-40.0%	5	-40.0%	14	24	-41.7%	75	106	-29.2%
Weapons Violation	0	1	-100.0%	0	--	2	4	-50.0%	19	28	-32.1%
Total:	13	9	44.4%	14	-7.1%	51	56	-8.9%	270	364	-25.8%
Motor Vehicle Stops	22	0	--	8	175.0%	54	10	440.0%	587	421	39.4%
Confirmed Shots Fired	0	0	--	1	-100.0%	1	2	-50.0%	11	10	10.0%










DISTRICT 4 - MAJOR CRIMES JUN 7 - JUN 20 2021



MAJOR CRIMES





CHRG_DESC

-  AGGRAVATED ASSAULT
-  ASSAULT WITH A FIREARM
-  BURGLARY-BREAKING & ENTERING

-  FIREARM DISCHARGE (WEAPON LAW VIOLATION)
-  LARCENY-FROM VEHICLE
-  MOTOR VEHICLE THEFT (NH STEAL)
-  ROBBERY WITH A FIREARM

District4PatrolBeats

Shape_Length

-  ≤8242.451325
-  ≤10078.870836
-  ≤10182.127687
-  ≤11186.145503

DISCLAIMER:
No warranty is made by the New Haven Police as to the accuracy, reliability or completeness of these data. The listed addresses may not necessarily be the actual locations of the incidents, but are rather used as reference points. The New Haven Police assumes no responsibility arising from the use of this information.



DISTRICT 4 - MAJOR CRIMES BETWEEN JUN 7 AND JUN 20 2021							
CASE#	CHRG_DESC	PREM_DESC	ADDRESS	DATE	TIME	DOW	DIST
21021659	AGGRAVATED ASSAULT	RENTAL STORAGE FACILITY	116 WHALLEY AVE	6/11/2021	1637	FRI	4
21022545	ASSAULT WITH A FIREARM	STREET/HIGHWAY/ALLEYWAY	542 GEORGE ST	6/18/2021	1830	FRI	4
21022601	ASSAULT WITH A FIREARM	STREET/HIGHWAY/ALLEYWAY	285 ORCHARD ST	6/19/2021	0341	SAT	4
21022177	BURGLARY-BREAKING & ENTER	RESIDENCE/HOME	132 DERBY AVE, FL01	6/15/2021	1429	TUE	4
21022342	BURGLARY-BREAKING & ENTER	RESIDENCE/HOME	14 GARDEN ST, E	6/16/2021	2120	WED	4
21021601	BURGLARY-BREAKING & ENTER	RESTAURANT	177 PARK ST	6/11/2021	0822	FRI	4
21021046	BURGLARY-BREAKING & ENTER	RESTAURANT	1227 CHAPEL ST	6/7/2021	1457	MON	4
21021396	BURGLARY-BREAKING & ENTER	STREET/HIGHWAY/ALLEYWAY	GEORGE ST & DWIGHT ST	6/9/2021	1758	WED	4
21021939	BURGLARY-BREAKING & ENTER	RESIDENCE/HOME	1329 CHAPEL ST, F	6/13/2021	2240	SUN	4
21021269	FIREARM DISCHARGE (WEAPON	STREET/HIGHWAY/ALLEYWAY	601 ELM ST	6/8/2021	2158	TUE	4
21022138	LARCENY-FROM VEHICLE	PARKING LOT / GARAGE	80 HOWE ST	6/15/2021	1208	TUE	4
21021823	LARCENY-FROM VEHICLE	PARKING LOT / GARAGE	86 HOWE ST	6/12/2021	2348	SAT	4
21022094	MOTOR VEHICLE THEFT (NH STE	RESIDENCE/HOME	32 PLATT ST	6/15/2021	0908	TUE	4
21022077	ROBBERY WITH A FIREARM	STREET/HIGHWAY/ALLEYWAY	635 ELM ST	6/14/2021	2345	MON	4

WEEKLY CRIME / CFS COMPARISON REPORT

This report covers periods:

Current Week	6/14/2021	to	6/20/2021	(Monday-Sunday)
Prior Week	6/7/2021	to	6/13/2021	(Prior Week)
Last 4 Weeks	5/24/2021	to	6/20/2021	(28 Day Period)
Year to Date (YTD)	1/1/2021	to	6/20/2021	

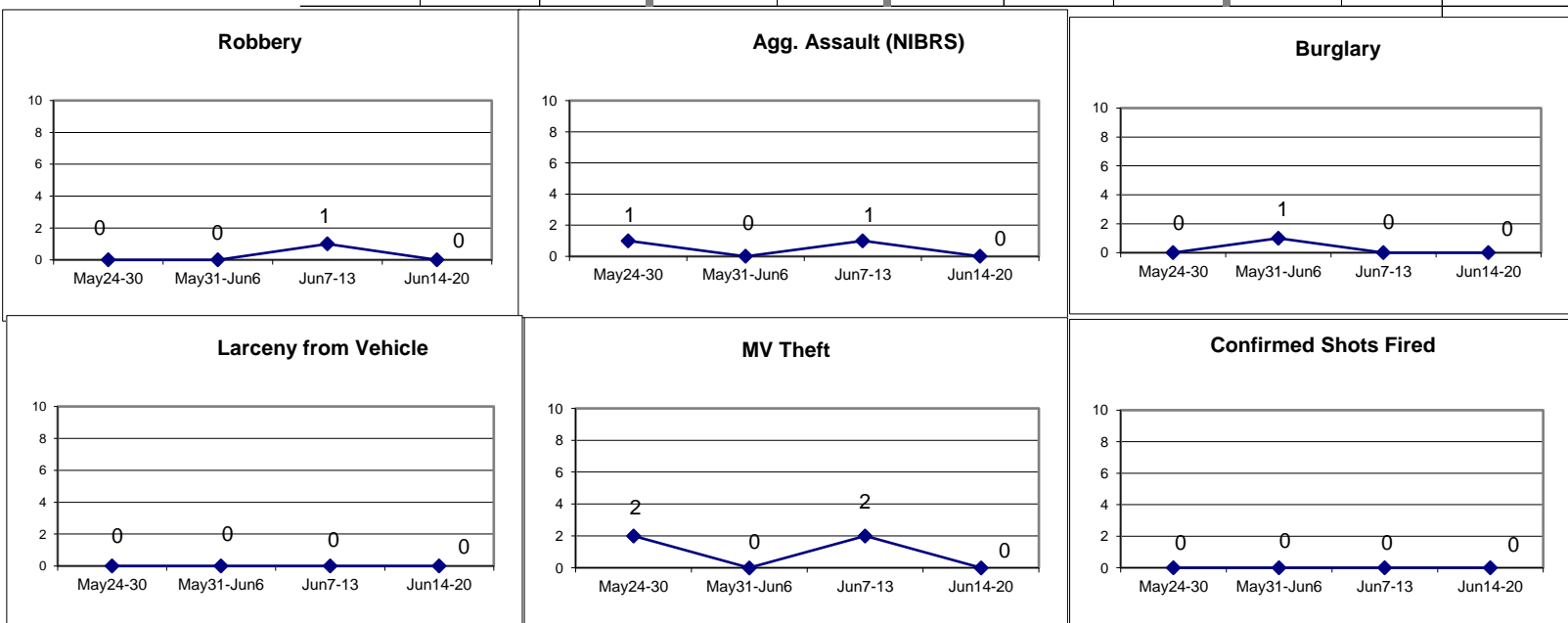


Each period is compared to the same period in the previous year.

DISTRICT 5 - HILL NORTH

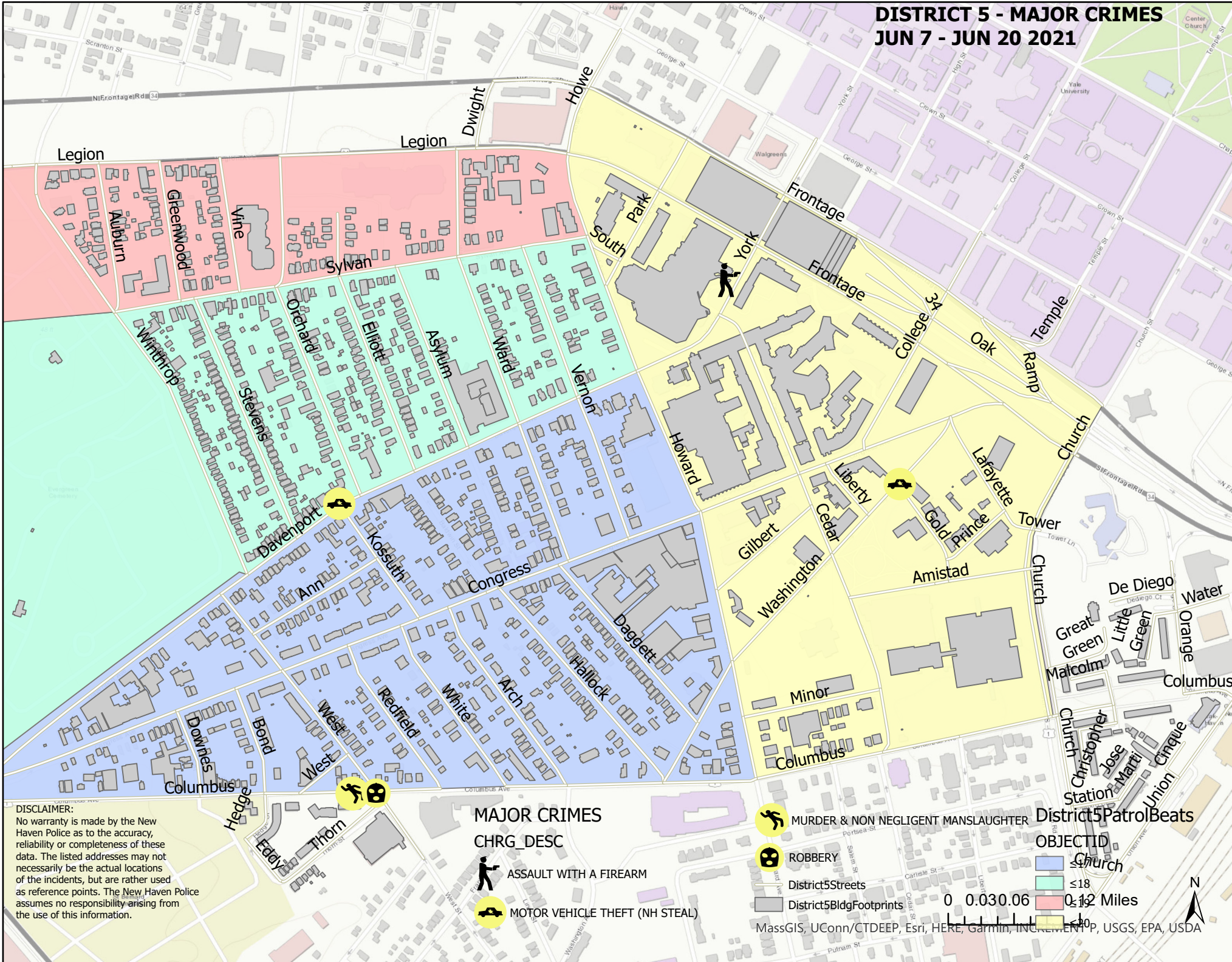
Incident Reports

	Week to Date			Prior Week		28 days			Year to Date		
	2021	2020	Cng	2021	Cng	2021	2020	Cng	2021	2020	Cng
VIOLENT CRIME:											
Murder Victims	1	1	0.0%	0	--	1	1	0.0%	1	1	0.0%
Felony Sex. Assault	0	0	--	0	--	0	0	--	0	1	-100.0%
Robbery with Firearm	0	1	-100.0%	0	--	0	1	-100.0%	1	2	-50.0%
Other Robbery	0	0	--	1	-100.0%	1	0	--	4	8	-50.0%
Assault with Firearm Victims	0	0	--	1	-100.0%	1	1	0.0%	7	4	75.0%
Agg. Assault (NIBRS)	0	1	-100.0%	1	-100.0%	2	2	0.0%	10	11	-9.1%
Total:	1	3	-66.7%	3	-66.7%	5	5	0.0%	23	27	-14.8%
PROPERTY CRIME:											
Burglary	0	0	--	0	--	0	3	-100.0%	4	11	-63.6%
MV Theft	0	1	-100.0%	2	-100.0%	4	2	100.0%	16	27	-40.7%
Larceny from Vehicle	0	2	-100.0%	0	--	0	3	-100.0%	7	17	-58.8%
Other Larceny	1	2	-50.0%	3	-66.7%	10	10	0.0%	51	49	4.1%
Total:	1	5	-80.0%	5	-80.0%	14	18	-22.2%	78	104	-25.0%
OTHER CRIME:											
Simple Assault	1	3	-66.7%	0	--	2	9	-77.8%	20	49	-59.2%
Prostitution	0	0	--	0	--	0	0	--	0	0	--
Drugs & Narcotics	1	0	--	0	--	2	2	0.0%	37	52	-28.8%
Vandalism	1	6	-83.3%	0	--	3	13	-76.9%	37	55	-32.7%
Intimidation/Threatening	4	2	100.0%	1	300.0%	9	13	-30.8%	62	64	-3.1%
Weapons Violation	0	3	-100.0%	0	--	1	4	-75.0%	7	17	-58.8%
Total:	7	14	-50.0%	1	600.0%	17	41	-58.5%	163	237	-31.2%
Motor Vehicle Stops	13	0	--	12	8.3%	45	11	309.1%	495	829	-40.3%
Confirmed Shots Fired	0	0	--	0	--	0	1	-100.0%	3	5	-40.0%



DISTRICT 5 - MAJOR CRIMES

JUN 7 - JUN 20 2021



DISCLAIMER:
 No warranty is made by the New Haven Police as to the accuracy, reliability or completeness of these data. The listed addresses may not necessarily be the actual locations of the incidents, but are rather used as reference points. The New Haven Police assumes no responsibility arising from the use of this information.

- MAJOR CRIMES**
- | CHRG_DESC | OBJECTID |
|--------------------------------|----------|
| ASSAULT WITH A FIREARM | Church |
| ROBBERY | ≤18 |
| MOTOR VEHICLE THEFT (NH STEAL) | 19-24 |

- | | |
|-------------------------------------|-------------------------|
| MURDER & NON NEGLIGENT MANSLAUGHTER | District5PatrolBeats |
| ROBBERY | District5Streets |
| | District5BldgFootprints |
- 0 0.030.06 0.12 Miles
- MassGIS, UConn/CTDEEP, Esri, HERE, Garmin, INCREMENTOP, USGS, EPA, USDA



DISTRICT 5 - MAJOR CRIMES BETWEEN JUN 7 AND JUN 20 2021							
CASE#	CHRG_DESC	PREM_DESC	ADDRESS	DATE	TIME	DOW	DIST
21021427	ASSAULT WITH A FIREARM	DRUG STORE/DR`S OFFICE/HOSPITA	20 YORK STREET	6/10/2021	0127	THU	5
21021139	MOTOR VEHICLE THEFT (NH STEAL)	PARKING LOT / GARAGE	70 WASHINGTON AVE	6/9/2021	0858	WED	5
21021419	MOTOR VEHICLE THEFT (NH STEAL)	STREET/HIGHWAY/ALLEYWAY	DAVENPORT AVE & KOSS	6/9/2021	2114	WED	5
21022203	MURDER & NON NEGLIGENT MANSLAU	STREET/HIGHWAY/ALLEYWAY	460 COLUMBUS AVE	6/15/2021	2024	TUE	5
21021126	ROBBERY	STREET/HIGHWAY/ALLEYWAY	COLUMBUS AVE & WEST	6/8/2021	0601	TUE	5

WEEKLY CRIME / CFS COMPARISON REPORT

This report covers periods:

Current Week	6/14/2021	to	6/20/2021	(Monday-Sunday)
Prior Week	6/7/2021	to	6/13/2021	(Prior Week)
Last 4 Weeks	5/24/2021	to	6/20/2021	(28 Day Period)
Year to Date (YTD)	1/1/2021	to	6/20/2021	

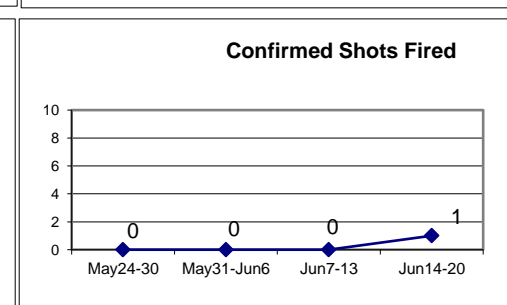
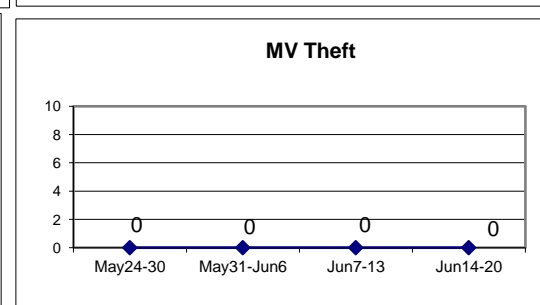
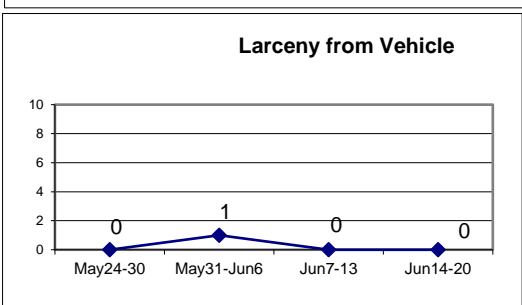
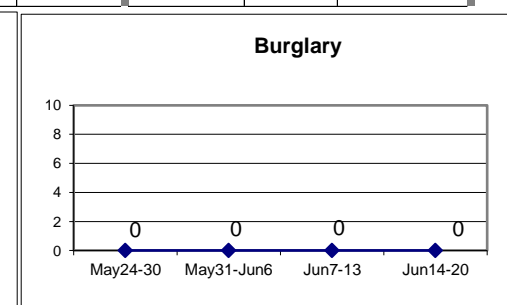
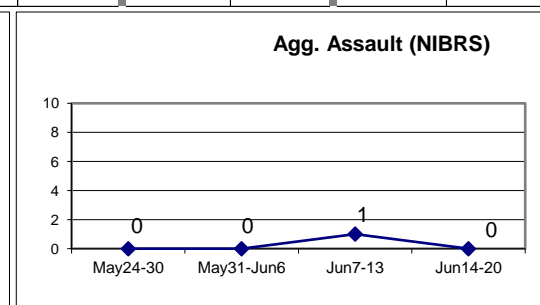
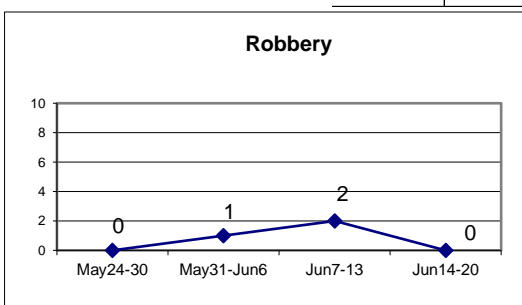


Each period is compared to the same period in the previous year.

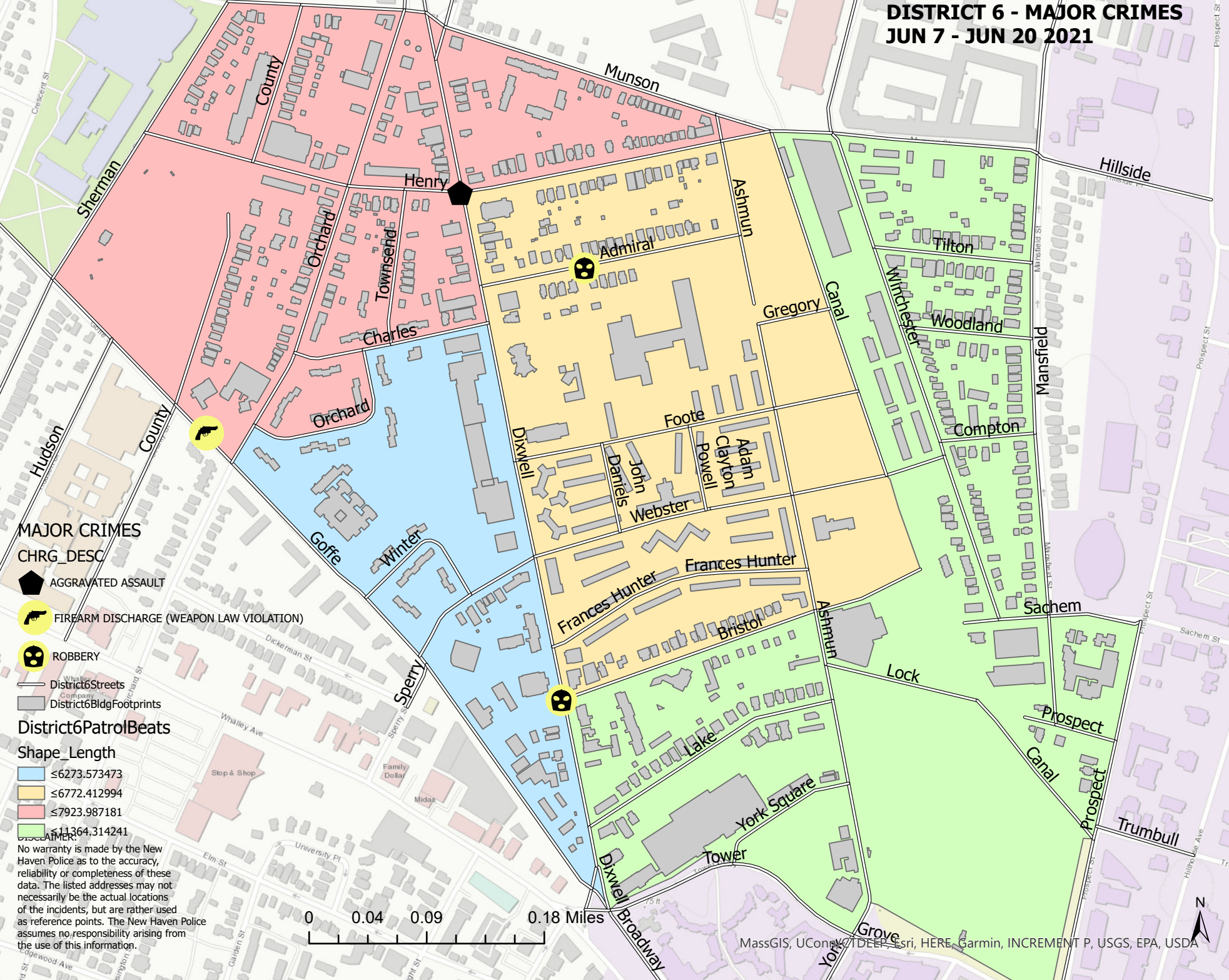
DISTRICT 6 - DIXWELL

Incident Reports

	Week to Date			Prior Week		28 days			Year to Date		
	2021	2020	Cng	2021	Cng	2021	2020	Cng	2021	2020	Cng
VIOLENT CRIME:											
Murder Victims	0	0	--	0	--	0	0	--	0	0	--
Felony Sex. Assault	0	0	--	0	--	0	0	--	0	1	-100.0%
Robbery with Firearm	0	0	--	0	--	1	1	0.0%	2	2	0.0%
Other Robbery	0	0	--	2	-100.0%	2	0	--	2	7	-71.4%
Assault with Firearm Victims	0	0	--	0	--	0	0	--	2	0	--
Agg. Assault (NIBRS)	0	0	--	1	-100.0%	1	2	-50.0%	5	4	25.0%
Total:	0	0	--	3	-100.0%	4	3	33.3%	11	14	-21.4%
PROPERTY CRIME:											
Burglary	0	0	--	0	--	1	0	--	7	0	--
MV Theft	0	1	-100.0%	0	--	0	1	-100.0%	8	6	33.3%
Larceny from Vehicle	0	1	-100.0%	0	--	1	1	0.0%	3	6	-50.0%
Other Larceny	0	3	-100.0%	1	-100.0%	2	5	-60.0%	17	27	-37.0%
Total:	0	5	-100.0%	1	-100.0%	4	7	-42.9%	35	39	-10.3%
OTHER CRIME:											
Simple Assault	0	0	--	1	-100.0%	1	1	0.0%	7	9	-22.2%
Prostitution	0	0	--	0	--	0	0	--	0	0	--
Drugs & Narcotics	0	0	--	0	--	1	0	--	7	7	0.0%
Vandalism	1	1	0.0%	0	--	3	4	-25.0%	15	19	-21.1%
Intimidation/Threatening	1	0	--	1	0.0%	4	5	-20.0%	23	17	35.3%
Weapons Violation	0	0	--	0	--	0	1	-100.0%	5	6	-16.7%
Total:	2	1	100.0%	2	0.0%	9	11	-18.2%	57	58	-1.7%
Motor Vehicle Stops	1	0	--	1	0.0%	9	3	200.0%	90	64	40.6%
Confirmed Shots Fired	1	0	--	0	--	1	0	--	10	3	233.3%



DISTRICT 6 - MAJOR CRIMES JUN 7 - JUN 20 2021



MAJOR CRIMES





CHRG_DESC

-  AGGRAVATED ASSAULT
-  FIREARM DISCHARGE (WEAPON LAW VIOLATION)
-  ROBBERY

-  District6Streets
-  District6BldgFootprints

District6PatrolBeats

Shape_Length

-  ≤6273.573473
-  ≤6772.412994
-  ≤7923.987181
-  ≤11364.314241

DISCLAIMER:
No warranty is made by the New Haven Police as to the accuracy, reliability or completeness of these data. The listed addresses may not necessarily be the actual locations of the incidents, but are rather used as reference points. The New Haven Police assumes no responsibility arising from the use of this information.



DISTRICT 6 - MAJOR CRIMES BETWEEN JUN 7 AND JUN 20 2021							
CASE#	CHRG_DESC	PREM_DESC	ADDRESS	DATE	TIME	DOW	DIST
21021103	AGGRAVATED ASSAULT	STREET/HIGHWAY/ALLE	282 DIXWELL AVE	6/8/2021	1210	TUE	6
21022578	FIREARM DISCHARGE (WEAPON LAW V	STREET/HIGHWAY/ALLE	255 GOFFE ST	6/18/2021	2342	FRI	6
21020992	ROBBERY	STREET/HIGHWAY/ALLE	60 ADMIRAL ST	6/11/2021	0344	FRI	6
21021727	ROBBERY	STREET/HIGHWAY/ALLE	DIXWELL AVE & BRIS	6/12/2021	0216	SAT	6

WEEKLY CRIME / CFS COMPARISON REPORT

This report covers periods:

Current Week	6/14/2021	to	6/20/2021	(Monday-Sunday)
Prior Week	6/7/2021	to	6/13/2021	(Prior Week)
Last 4 Weeks	5/24/2021	to	6/20/2021	(28 Day Period)
Year to Date (YTD)	1/1/2021	to	6/20/2021	

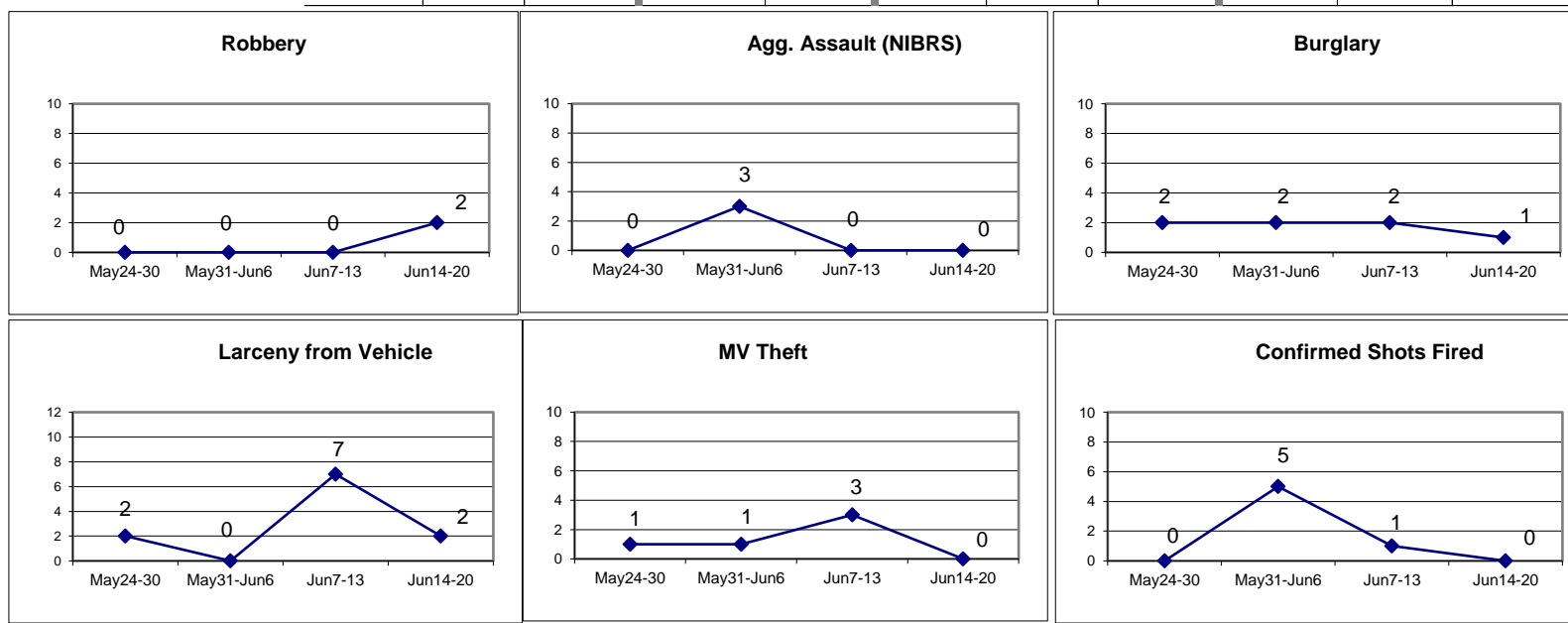


Each period is compared to the same period in the previous year.

DISTRICT 7 - NEWHALLVILLE

Incident Reports

	Week to Date			Prior Week		28 days			Year to Date		
	2021	2020	Cng	2021	Cng	2021	2020	Cng	2021	2020	Cng
VIOLENT CRIME:											
Murder Victims	0	0	--	0	--	1	0	--	5	0	--
Felony Sex. Assault	0	0	--	0	--	0	0	--	0	0	--
Robbery with Firearm	1	0	--	0	--	1	2	-50.0%	3	9	-66.7%
Other Robbery	1	1	0.0%	0	--	1	3	-66.7%	4	14	-71.4%
Assault with Firearm Victims	0	1	-100.0%	0	--	2	1	100.0%	8	7	14.3%
Agg. Assault (NIBRS)	0	2	-100.0%	0	--	3	5	-40.0%	20	22	-9.1%
Total:	2	4	-50.0%	0	--	8	11	-27.3%	40	52	-23.1%
PROPERTY CRIME:											
Burglary	1	0	--	2	-50.0%	5	7	-28.6%	40	37	8.1%
MV Theft	0	0	--	3	-100.0%	5	4	25.0%	30	41	-26.8%
Larceny from Vehicle	2	2	0.0%	7	-71.4%	11	5	120.0%	26	52	-50.0%
Other Larceny	2	4	-50.0%	7	-71.4%	15	23	-34.8%	120	129	-7.0%
Total:	5	6	-16.7%	19	-73.7%	36	39	-7.7%	216	259	-16.6%
OTHER CRIME:											
Simple Assault	2	0	--	0	--	7	5	40.0%	32	53	-39.6%
Prostitution	0	0	--	0	--	0	0	--	0	0	--
Drugs & Narcotics	1	0	--	0	--	1	1	0.0%	28	68	-58.8%
Vandalism	4	7	-42.9%	16	-75.0%	25	14	78.6%	119	149	-20.1%
Intimidation/Threatening	4	6	-33.3%	9	-55.6%	25	23	8.7%	134	118	13.6%
Weapons Violation	1	1	0.0%	0	--	3	5	-40.0%	27	33	-18.2%
Total:	12	14	-14.3%	25	-52.0%	61	48	27.1%	340	421	-19.2%
Motor Vehicle Stops	20	0	--	36	-44.4%	77	13	492.3%	420	654	-35.8%
Confirmed Shots Fired	0	0	--	1	-100.0%	6	2	200.0%	25	15	66.7%



DISTRICT 7 - MAJOR CRIMES JUN 7 - JUN 20 2021

- MAJOR CRIMES**
- CHRG_DESC**
- BURGLARY-BREAKING & ENTERING
 - FIREARM DISCHARGE (WEAPON LAW VIOLATION)
 - LARCENY-FROM VEHICLE
 - MOTOR VEHICLE THEFT (NH STEAL)
 - ROBBERY
 - ROBBERY WITH A FIREARM
- District7Streets
District7BldgFootprints
- District7PatrolBeats**
- Shape_Length**
- ≤15035.050259
 - ≤19609.478142
 - ≤21582.998677
 - ≤22601.703269



DISCLAIMER:
No warranty is made by the New Haven Police as to the accuracy, reliability or completeness of these data. The listed addresses may not necessarily be the actual locations of the incidents, but are rather used as reference points. The New Haven Police assumes no responsibility arising from the use of this information.



DISTRICT 7 - MAJOR CRIMES BETWEEN JUN 7 AND JUN 20 2021							
CASE#	CHRG_DESC	PREM_DESC	ADDRESS	DATE	TIME	DOW	DIST
21022749	BURGLARY-BREAKING & ENTERING	RESIDENCE/HOME	86 BASSETT ST, FL02	6/20/2021	1434	SUN	7
21021701	BURGLARY-BREAKING & ENTERING	RESIDENCE/HOME	650 WHITNEY AVE	6/11/2021	1903	FRI	7
21021838	BURGLARY-BREAKING & ENTERING	RESIDENCE/HOME	72 SHEPARD ST	6/13/2021	0439	SUN	7
21021677	FIREARM DISCHARGE (WEAPON LAW)	STREET/HIGHWAY/ALLEYWAY	200 SHELTON AVE	6/11/2021	1726	FRI	7
21022086	LARCENY-FROM VEHICLE	STREET/HIGHWAY/ALLEYWAY	164 NEWHALL ST	6/15/2021	0617	TUE	7
21022617	LARCENY-FROM VEHICLE	STREET/HIGHWAY/ALLEYWAY	90 EDWARDS ST	6/19/2021	0853	SAT	7
21021462	LARCENY-FROM VEHICLE	PARKING LOT / GARAGE	572 WHITNEY AVE	6/10/2021	0826	THU	7
21021464	LARCENY-FROM VEHICLE	STREET/HIGHWAY/ALLEYWAY	50 LOOMIS PL	6/10/2021	0742	THU	7
21021470	LARCENY-FROM VEHICLE	STREET/HIGHWAY/ALLEYWAY	174 HIGHLAND ST	6/10/2021	0930	THU	7
21021500	LARCENY-FROM VEHICLE	PARKING LOT / GARAGE	611 ORANGE ST, APT2	6/10/2021	1113	THU	7
21021574	LARCENY-FROM VEHICLE	PARKING LOT / GARAGE	55 GRACE ST	6/10/2021	2242	THU	7
21021848	LARCENY-FROM VEHICLE	STREET/HIGHWAY/ALLEYWAY	118 FOSTER ST	6/13/2021	0846	SUN	7
21021880	LARCENY-FROM VEHICLE	STREET/HIGHWAY/ALLEYWAY	174 FOSTER ST, FL01	6/13/2021	1530	SUN	7
21020999	MOTOR VEHICLE THEFT (NH STEAL)	STREET/HIGHWAY/ALLEYWAY	157 MANSFIELD ST	6/7/2021	0709	MON	7
21021083	MOTOR VEHICLE THEFT (NH STEAL)	STREET/HIGHWAY/ALLEYWAY	ORANGE ST & ELD ST	6/7/2021	2002	MON	7
21021341	MOTOR VEHICLE THEFT (NH STEAL)	STREET/HIGHWAY/ALLEYWAY	74 STARR ST, FL01	6/9/2021	1721	WED	7
21022717	ROBBERY	STREET/HIGHWAY/ALLEYWAY	275 WINCHESTER AVE	6/20/2021	0858	SUN	7
21022153	ROBBERY WITH A FIREARM	LIQUOR STORE	828 STATE ST	6/15/2021	1627	TUE	7

WEEKLY CRIME / CFS COMPARISON REPORT

This report covers periods:

Current Week	6/14/2021	to	6/20/2021	(Monday-Sunday)
Prior Week	6/7/2021	to	6/13/2021	(Prior Week)
Last 4 Weeks	5/24/2021	to	6/20/2021	(28 Day Period)
Year to Date (YTD)	1/1/2021	to	6/20/2021	

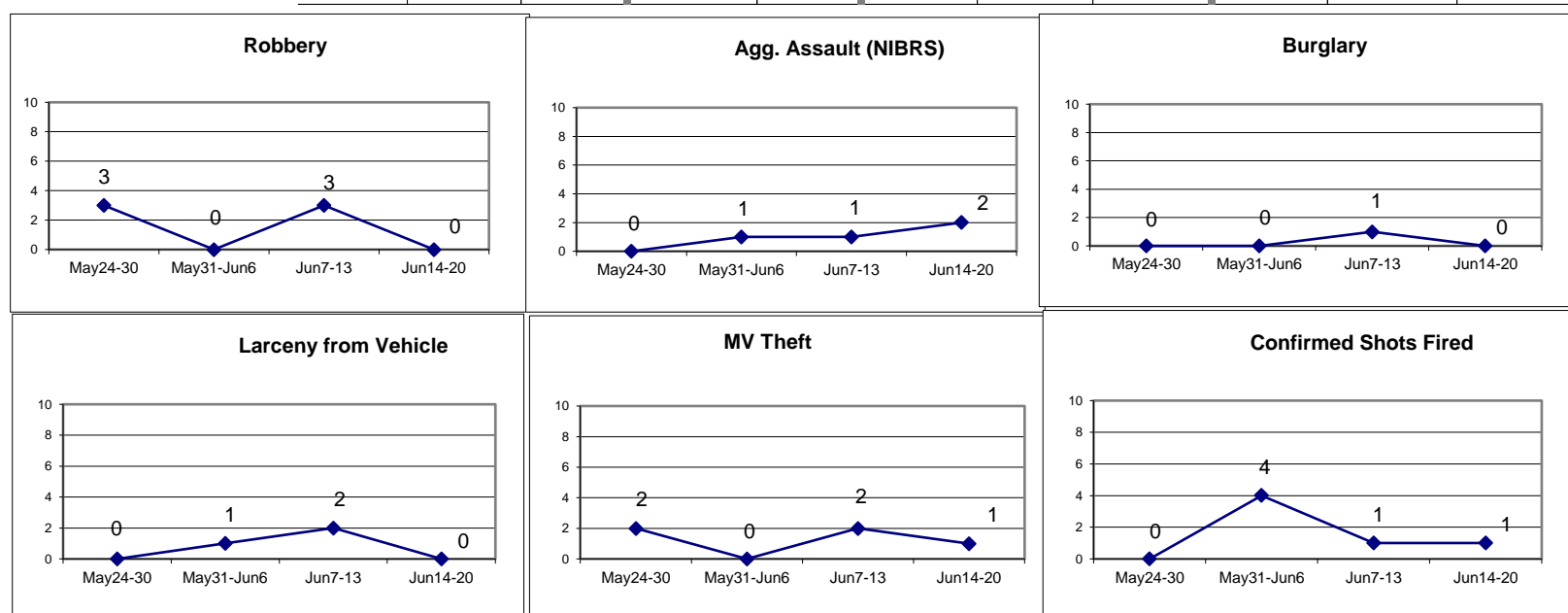


Each period is compared to the same period in the previous year.

DISTRICT 8 - FAIR HAVEN

Incident Reports

	Week to Date			Prior Week		28 days			Year to Date		
	2021	2020	Cng	2021	Cng	2021	2020	Cng	2021	2020	Cng
VIOLENT CRIME:											
Murder Victims	0	0	--	0	--	0	0	--	1	1	0.0%
Felony Sex. Assault	0	0	--	0	--	0	1	-100.0%	0	1	-100.0%
Robbery with Firearm	0	0	--	1	-100.0%	2	0	--	13	5	160.0%
Other Robbery	0	0	--	2	-100.0%	4	2	100.0%	14	19	-26.3%
Assault with Firearm Victims	1	0	--	0	--	1	0	--	7	6	16.7%
Agg. Assault (NIBRS)	2	1	100.0%	1	100.0%	4	4	0.0%	27	27	0.0%
Total:	3	1	200.0%	4	-25.0%	11	7	57.1%	62	59	5.1%
PROPERTY CRIME:											
Burglary	0	2	-100.0%	1	-100.0%	4	2	100.0%	21	31	-32.3%
MV Theft	1	0	--	2	-50.0%	5	3	66.7%	34	31	9.7%
Larceny from Vehicle	0	2	-100.0%	2	-100.0%	3	4	-25.0%	31	55	-43.6%
Other Larceny	3	4	-25.0%	2	50.0%	8	15	-46.7%	87	92	-5.4%
Total:	4	8	-50.0%	7	-42.9%	20	24	-16.7%	173	209	-17.2%
OTHER CRIME:											
Simple Assault	1	3	-66.7%	2	-50.0%	3	11	-72.7%	47	86	-45.3%
Prostitution	0	0	--	0	--	0	0	--	0	0	--
Drugs & Narcotics	2	0	--	1	100.0%	7	8	-12.5%	71	75	-5.3%
Vandalism	7	5	40.0%	8	-12.5%	18	20	-10.0%	98	140	-30.0%
Intimidation/Threatening	8	4	100.0%	8	0.0%	25	18	38.9%	136	125	8.8%
Weapons Violation	2	1	100.0%	2	0.0%	6	3	100.0%	32	31	3.2%
Total:	20	13	53.8%	21	-4.8%	59	60	-1.7%	384	457	-16.0%
Motor Vehicle Stops	6	0	--	24	-75.0%	92	32	187.5%	473	390	21.3%
Confirmed Shots Fired	1	1	0.0%	1	0.0%	6	1	500.0%	27	14	92.9%



DISTRICT 8 - MAJOR CRIMES

JUN 7 - JUN 20 2021

MAJOR CRIMES

CHRG_DESC






-  AGGRAVATED ASSAULT
-  ASSAULT WITH A FIREARM
-  BURGLARY-BREAKING & ENTERING
-  FIREARM DISCHARGE (WEAPON LAW VIOLATION)
-  LARCENY-FROM VEHICLE
-  MOTOR VEHICLE THEFT (NH STEAL)
-  ROBBERY
-  ROBBERY WITH A FIREARM

District8Streets


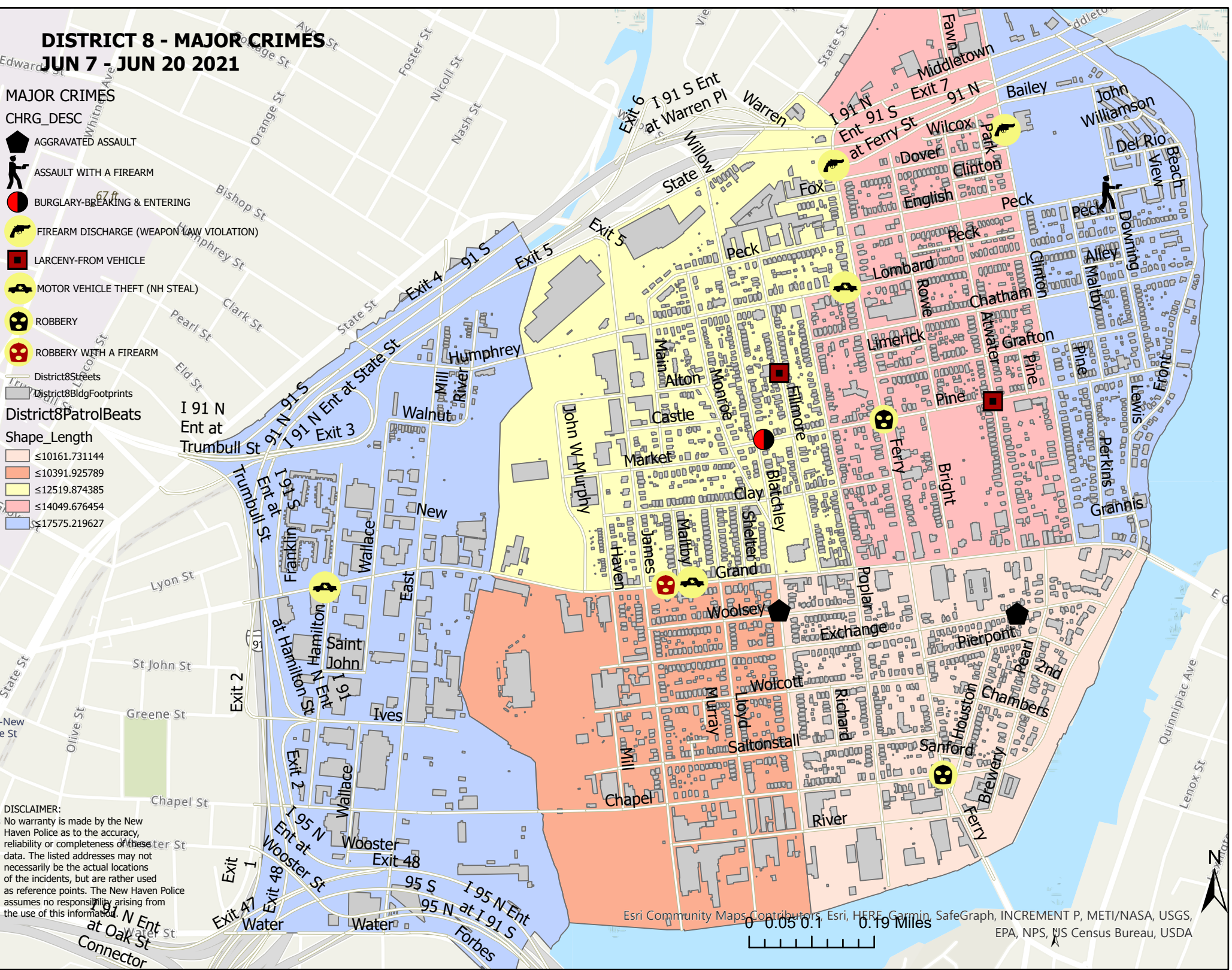
District8BldgFootprints

District8PatrolBeats

Shape_Length

-  ≤10161.731144
-  ≤10391.925789
-  ≤12519.874385
-  ≤14049.676454
-  ≤17575.219627

DISCLAIMER:
No warranty is made by the New Haven Police as to the accuracy, reliability or completeness of these data. The listed addresses may not necessarily be the actual locations of the incidents, but are rather used as reference points. The New Haven Police assumes no responsibility arising from the use of this information.



DISTRICT 8 - MAJOR CRIMES BETWEEN JUN 7 AND JUN 20 2021							
CASE#	CHRG_DESC	PREM_DESC	ADDRESS	DATE	TIME	DOW	DIST
21022593	AGGRAVATED ASSAULT	RESIDENCE/HOME	84 EXCHANGE ST	6/19/2021	0154	SAT	8
21021432	AGGRAVATED ASSAULT	STREET/HIGHWAY/ALLEYWAY	220 BLATCHLEY AVE	6/10/2021	0006	THU	8
21022420	ASSAULT WITH A FIREARM	PARKING LOT / GARAGE	DOWNING ST & PECK ST	6/17/2021	1357	THU	8
21021816	BURGLARY-BREAKING & ENTERING	RESIDENCE/HOME	213 PINE ST	6/13/2021	0528	SUN	8
21022158	FIREARM DISCHARGE (WEAPON LAUNCHED)	STREET/HIGHWAY/ALLEYWAY	662 FERRY ST	6/15/2021	1526	TUE	8
21021872	FIREARM DISCHARGE (WEAPON LAUNCHED)	STREET/HIGHWAY/ALLEYWAY	291 CLINTON AVE	6/13/2021	1403	SUN	8
21021282	LARCENY-FROM VEHICLE	RESIDENCE/HOME	158 FILLMORE ST	6/9/2021	0711	WED	8
21021865	LARCENY-FROM VEHICLE	STREET/HIGHWAY/ALLEYWAY	94 ATWATER ST	6/13/2021	1125	SUN	8
21022528	MOTOR VEHICLE THEFT (NH STEALING)	CONVENIENCE STORE	664 GRAND AVE	6/18/2021	1639	FRI	8
21021021	MOTOR VEHICLE THEFT (NH STEALING)	STREET/HIGHWAY/ALLEYWAY	365 GRAND AVE	6/7/2021	1023	MON	8
21021878	MOTOR VEHICLE THEFT (NH STEALING)	STREET/HIGHWAY/ALLEYWAY	365 LOMBARD ST	6/13/2021	1243	SUN	8
21021447	ROBBERY	STREET/HIGHWAY/ALLEYWAY	451 FERRY ST	6/10/2021	0344	THU	8
21021433	ROBBERY	STREET/HIGHWAY/ALLEYWAY	61 CHAPEL ST	6/10/2021	0030	THU	8
21021728	ROBBERY WITH A FIREARM	STREET/HIGHWAY/ALLEYWAY	383 GRAND AVE	6/12/2021	0157	SAT	8

This report covers periods:

Current Week	6/14/2021	to	6/20/2021	(Monday-Sunday)
Prior Week	6/7/2021	to	6/13/2021	(Prior Week)
Last 4 Weeks	5/24/2021	to	6/20/2021	(28 Day Period)
Year to Date (YTD)	1/1/2021	to	6/20/2021	

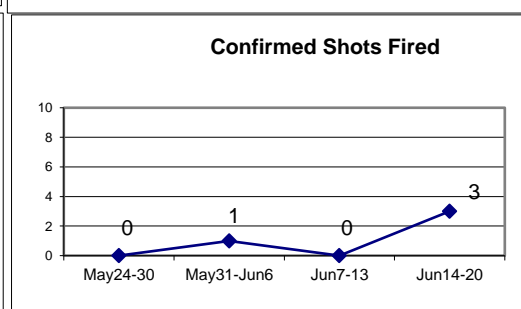
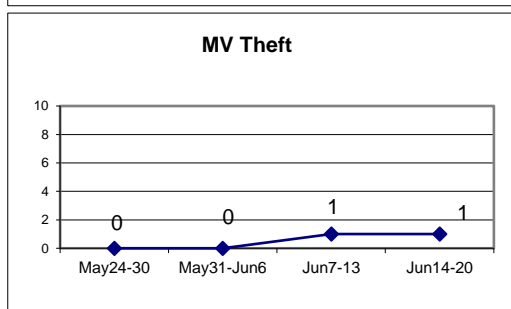
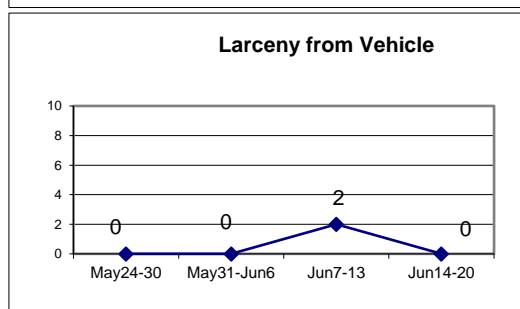
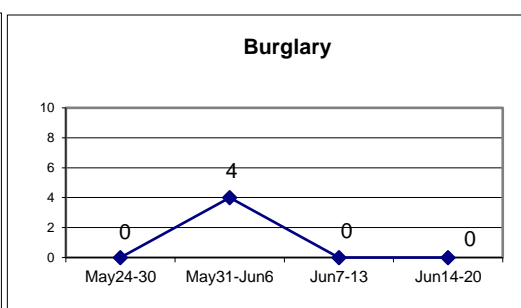
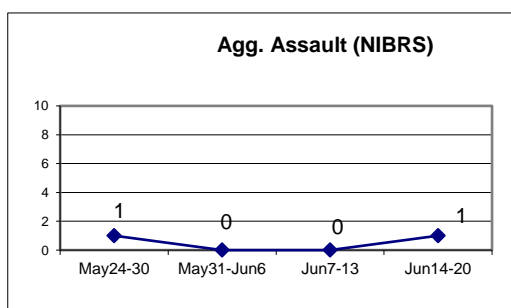
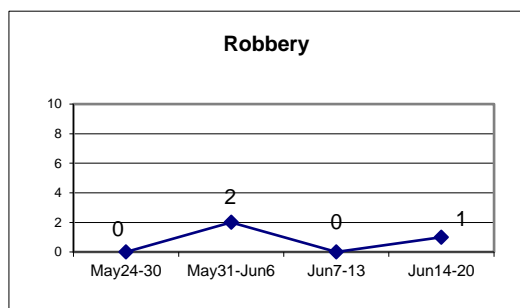


Each period is compared to the same period in the previous year.

DISTRICT 9 - EAST SHORE

Incident Reports

	Week to Date			Prior Week		28 days			Year to Date		
	2021	2020	Cng	2021	Cng	2021	2020	Cng	2021	2020	Cng
VIOLENT CRIME:											
Murder Victims	0	0	--	0	--	0	0	--	1	2	-50.0%
Felony Sex. Assault	0	0	--	0	--	0	1	-100.0%	1	3	-66.7%
Robbery with Firearm	0	0	--	0	--	1	1	0.0%	5	4	25.0%
Other Robbery	1	1	0.0%	0	--	2	1	100.0%	4	2	100.0%
Assault with Firearm Victims	1	0	--	0	--	1	1	0.0%	8	6	33.3%
Agg. Assault (NIBRS)	1	0	--	0	--	2	4	-50.0%	18	18	0.0%
Total:	3	1	200.0%	0	--	6	8	-25.0%	37	35	5.7%
PROPERTY CRIME:											
Burglary	0	1	-100.0%	0	--	6	4	50.0%	21	26	-19.2%
MV Theft	1	2	-50.0%	1	0.0%	2	4	-50.0%	51	37	37.8%
Larceny from Vehicle	0	1	-100.0%	2	-100.0%	2	4	-50.0%	29	37	-21.6%
Other Larceny	5	14	-64.3%	4	25.0%	18	49	-63.3%	248	271	-8.5%
Total:	6	18	-66.7%	7	-14.3%	28	61	-54.1%	349	371	-5.9%
OTHER CRIME:											
Simple Assault	4	0	--	3	33.3%	7	5	40.0%	40	51	-21.6%
Prostitution	0	0	--	0	--	0	0	--	0	0	--
Drugs & Narcotics	0	2	-100.0%	1	-100.0%	1	5	-80.0%	24	33	-27.3%
Vandalism	5	4	25.0%	2	150.0%	17	25	-32.0%	98	98	0.0%
Intimidation/Threatening	3	7	-57.1%	3	0.0%	14	28	-50.0%	142	150	-5.3%
Weapons Violation	0	1	-100.0%	1	-100.0%	2	5	-60.0%	18	35	-48.6%
Total:	12	14	-14.3%	10	20.0%	41	68	-39.7%	322	367	-12.3%
Motor Vehicle Stops	5	1	400.0%	3	66.7%	50	4	1150.0%	652	310	110.3%
Confirmed Shots Fired	3	0	--	0	--	4	1	300.0%	23	11	109.1%







DISTRICT 9 - MAJOR CRIMES

JUN 7 - JUN 20 2021

MAJOR CRIMES

CHRG_DESC





-  FIREARM DISCHARGE (WEAPON LAW VIOLATION)
-  LARCENY-FROM VEHICLE
-  MOTOR VEHICLE THEFT (NH STEAL)
-  ROBBERY

District 9 Streets

District 9 BldgFootprints

District 9 Patrol Beats

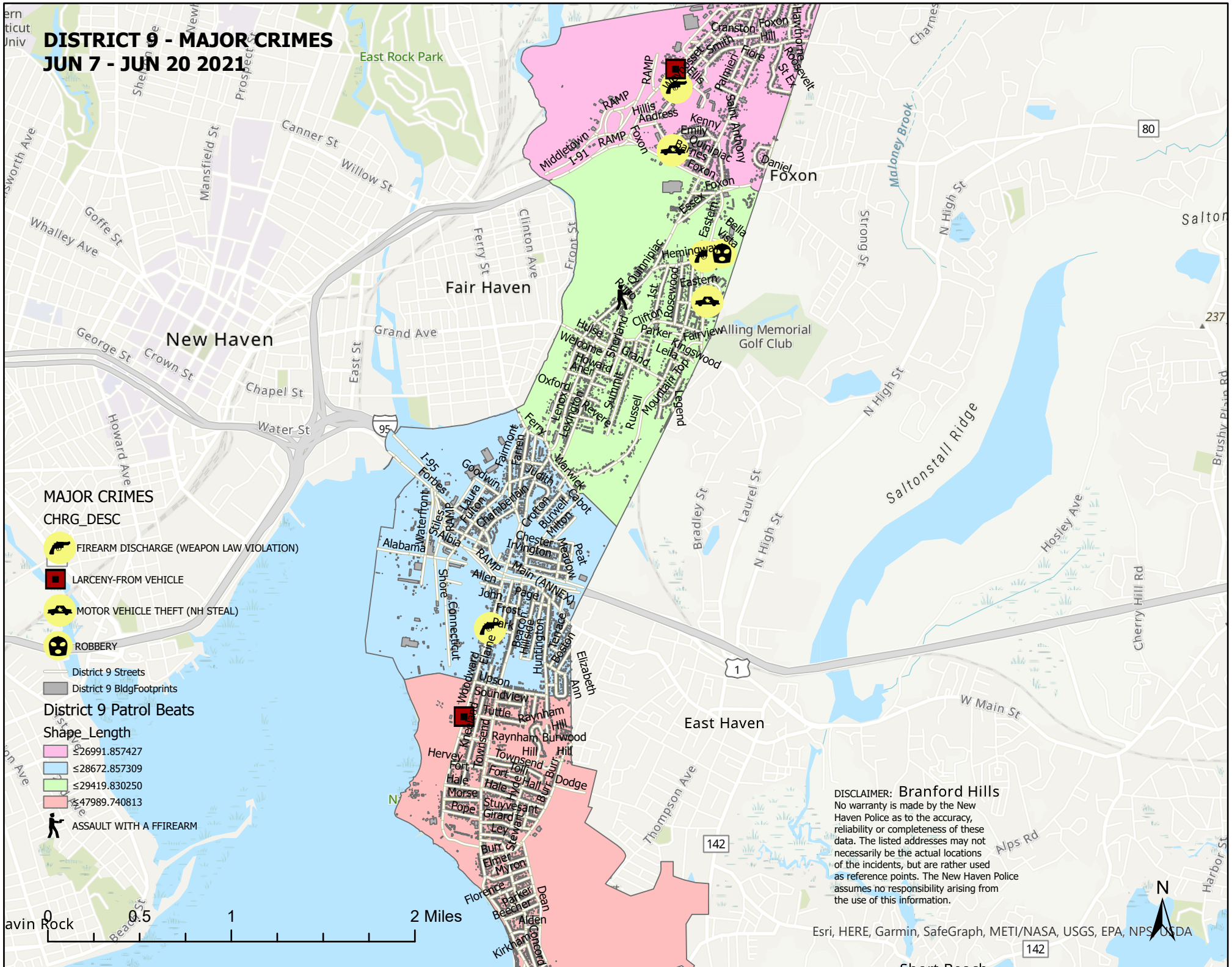
Shape_Length

-  ≤26991.857427
-  ≤28672.857309
-  ≤29419.830250
-  ≤47989.740813

-  ASSAULT WITH A FIREARM



DISCLAIMER: Branford Hills
 No warranty is made by the New Haven Police as to the accuracy, reliability or completeness of these data. The listed addresses may not necessarily be the actual locations of the incidents, but are rather used as reference points. The New Haven Police assumes no responsibility arising from the use of this information.



DISTRICT 9 - MAJOR CRIMES BETWEEN JUN 7 AND JUN 20 2021							
CASE#	CHRG_DESC	PREM_DESC	ADDRESS	DATE	TIME	DOW	DIST
21022495	FIREARM DISCHARGE (WEAPON LAW)	STREET/HIGHWAY/ALLEYWAY	EASTERN ST & HEMINGWAY ST	6/18/2021	0408	FRI	9
21022588	FIREARM DISCHARGE (WEAPON LAW)	STREET/HIGHWAY/ALLEYWAY	33 WEYBOSSET ST	6/19/2021	0125	SAT	9
21022596	FIREARM DISCHARGE (WEAPON LAW)	STREET/HIGHWAY/ALLEYWAY	WOODWARD AVE & PARK LN	6/19/2021	0245	SAT	9
21021360	LARCENY-FROM VEHICLE	PARKING LOT / GARAGE	338 WOODWARD AVE	6/9/2021	1557	WED	9
21021501	LARCENY-FROM VEHICLE	PARKING LOT / GARAGE	460 MIDDLETOWN AVE	6/10/2021	1002	THU	9
21021977	MOTOR VEHICLE THEFT (NH STEAL)	STREET/HIGHWAY/ALLEYWAY	154 BARNES AVE	6/14/2021	0937	MON	9
21021416	MOTOR VEHICLE THEFT (NH STEAL)	PARKING LOT / GARAGE	12 BOUCHET LN	6/9/2021	2023	WED	9
21022541	ROBBERY	STANDALONE ATM	343 EASTERN ST, APT406	6/18/2021	1531	FRI	9
21022689	ASSAULT WITH A FIREARM	STREET/HIGHWAY/ALLEYWAY	QUINNIPIAC AVE & RUNO TER	6/20/2021	0151	SUN	9

WEEKLY CRIME / CFS COMPARISON REPORT

This report covers periods:

Current Week	6/14/2021	to	6/20/2021	(Monday-Sunday)
Prior Week	6/7/2021	to	6/13/2021	(Prior Week)
Last 4 Weeks	5/24/2021	to	6/20/2021	(28 Day Period)
Year to Date (YTD)	1/1/2021	to	6/20/2021	

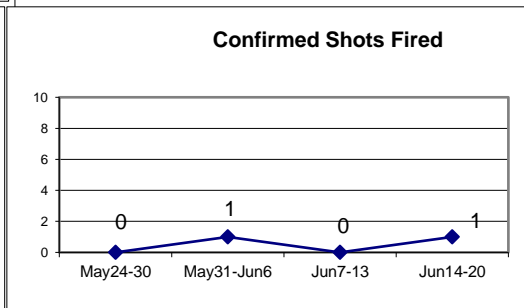
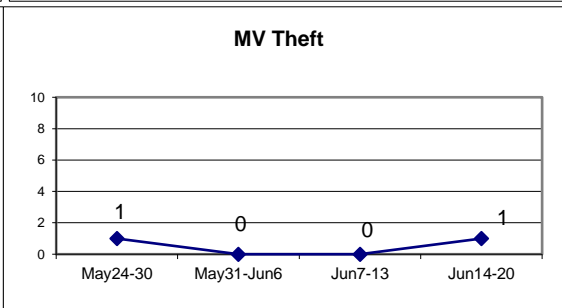
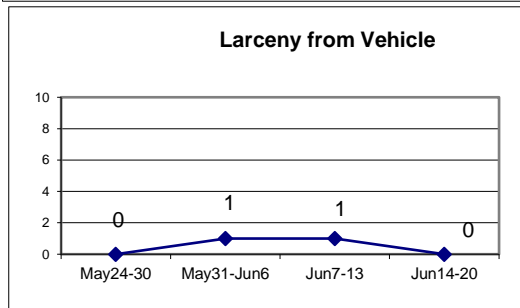
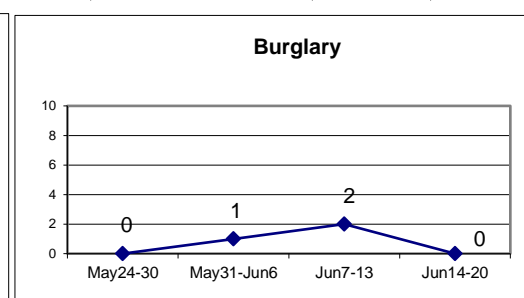
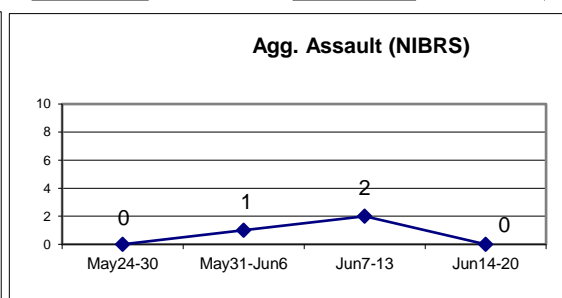
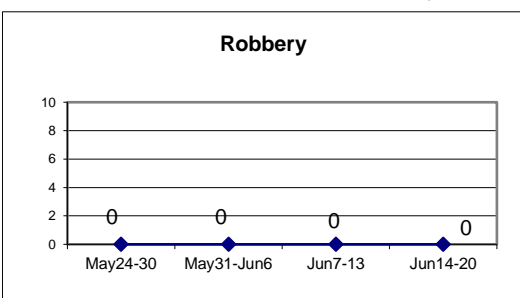


Each period is compared to the same period in the previous year.

DISTRICT 10 - BEAVER HILL

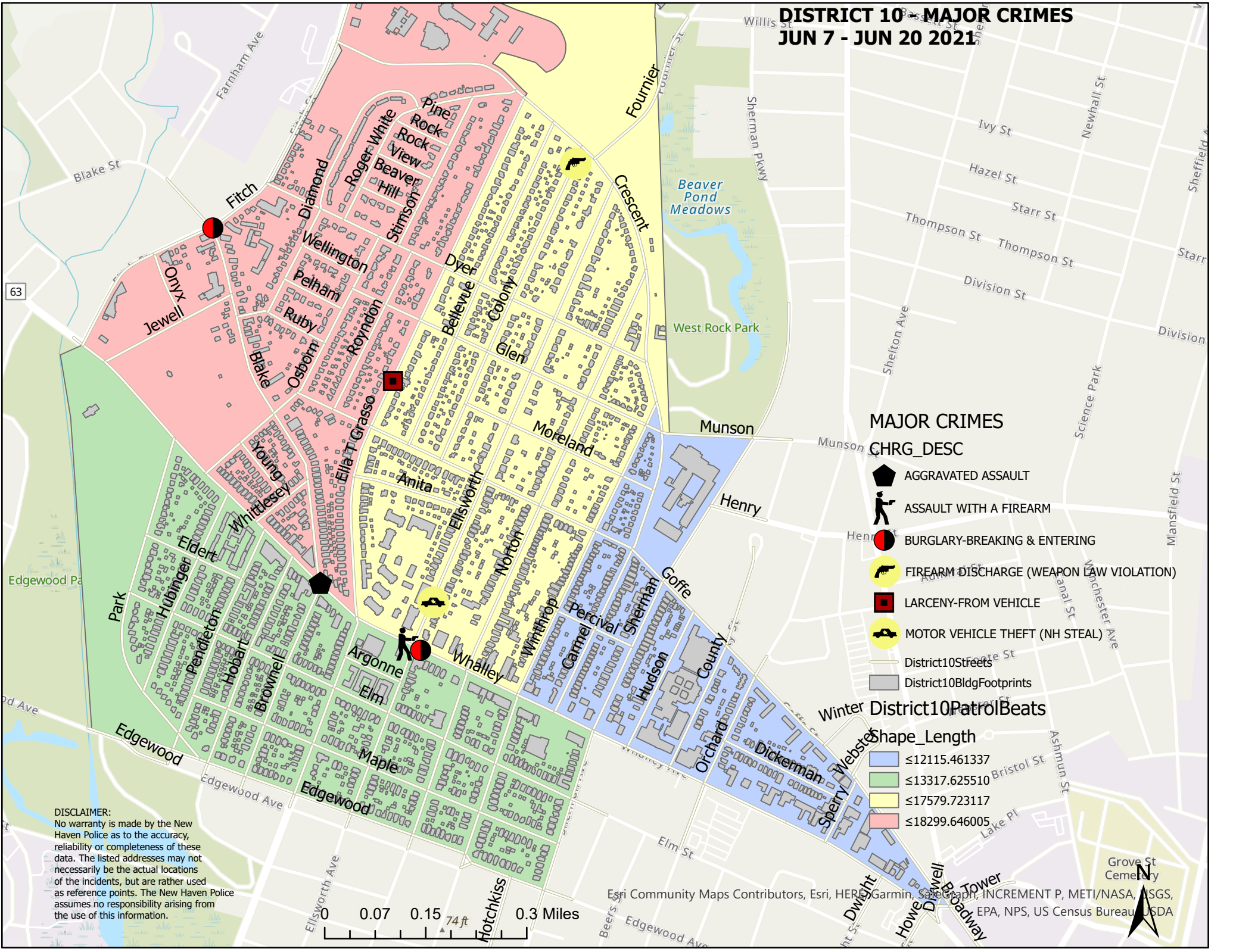
Incident Reports

	Week to Date			Prior Week		28 days			Year to Date		
	2021	2020	Cng	2021	Cng	2021	2020	Cng	2021	2020	Cng
VIOLENT CRIME:											
Murder Victims	0	0	--	0	--	0	0	--	0	1	-100.0%
Felony Sex. Assault	0	0	--	1	-100.0%	1	1	0.0%	4	2	100.0%
Robbery with Firearm	0	0	--	0	--	0	2	-100.0%	4	7	-42.9%
Other Robbery	0	0	--	0	--	0	3	-100.0%	1	13	-92.3%
Assault with Firearm Victims	0	0	--	1	-100.0%	2	0	--	4	3	33.3%
Agg. Assault (NIBRS)	0	0	--	2	-100.0%	3	4	-25.0%	13	17	-23.5%
Total:	0	0	--	4	-100.0%	6	10	-40.0%	26	43	-39.5%
PROPERTY CRIME:											
Burglary	0	1	-100.0%	2	-100.0%	8	3	166.7%	14	15	-6.7%
MV Theft	1	1	0.0%	0	--	2	4	-50.0%	33	38	-13.2%
Larceny from Vehicle	0	1	-100.0%	1	-100.0%	2	4	-50.0%	11	20	-45.0%
Other Larceny	1	5	-80.0%	6	-83.3%	11	12	-8.3%	72	84	-14.3%
Total:	2	8	-75.0%	9	-77.8%	23	23	0.0%	130	157	-17.2%
OTHER CRIME:											
Simple Assault	0	4	-100.0%	1	-100.0%	3	6	-50.0%	24	30	-20.0%
Prostitution	0	0	--	0	--	0	0	--	0	0	--
Drugs & Narcotics	1	0	--	2	-50.0%	7	0	--	30	22	36.4%
Vandalism	2	3	-33.3%	4	-50.0%	11	8	37.5%	66	67	-1.5%
Intimidation/Threatening	3	0	--	5	-40.0%	17	15	13.3%	79	68	16.2%
Weapons Violation	0	0	--	1	-100.0%	2	4	-50.0%	12	14	-14.3%
Total:	6	7	-14.3%	13	-53.8%	40	33	21.2%	211	201	5.0%
Motor Vehicle Stops	8	0	--	5	60.0%	44	12	266.7%	534	549	-2.7%
Confirmed Shots Fired	1	0	--	0	--	2	2	0.0%	20	6	233.3%









DISTRICT 10 - MAJOR CRIMES



JUN 7 - JUN 20 2021



MAJOR CRIMES





CHRG_DESC

-  AGGRAVATED ASSAULT
-  ASSAULT WITH A FIREARM
-  BURGLARY-BREAKING & ENTERING
-  FIREARM DISCHARGE (WEAPON LAW VIOLATION)
-  LARCENY-FROM VEHICLE
-  MOTOR VEHICLE THEFT (NH STEAL)

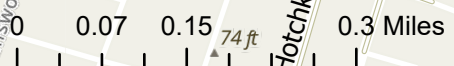
-  District10Streets
-  District10BldgFootprints

District10PatrolBeats

Shape_Length

-  ≤12115.461337
-  ≤13317.625510
-  ≤17579.723117
-  ≤18299.646005

DISCLAIMER:
 No warranty is made by the New Haven Police as to the accuracy, reliability or completeness of these data. The listed addresses may not necessarily be the actual locations of the incidents, but are rather used as reference points. The New Haven Police assumes no responsibility arising from the use of this information.



		DISTRICT 10 - MAJOR CRIMES BETWEEN JUN 7 AND JUN 20 2021			
--	--	---	--	--	--

CASE#	CHRG_DESC	PREM_DESC	ADDRESS	DATE	TIME	DOW	DIST
21021589	AGGRAVATED ASSAULT	STREET/HIGHWAY/ALLEYWAY	BLAKE ST & WHALLEY AVE	6/11/2021	0425	FRI	10
21021072	ASSAULT WITH A FIREARM	STREET/HIGHWAY/ALLEYWAY	436 WHALLEY AVE	6/7/2021	1839	MON	10
21021452	BURGLARY-BREAKING & ENTERING	CONVENIENCE STORE	287 BLAKE ST	6/10/2021	0541	THU	10
21021850	BURGLARY-BREAKING & ENTERING	SPECIALITY STORE	424 WHALLEY AVE	6/13/2021	1023	SUN	10
21022161	FIREARM DISCHARGE (WEAPON LAW V	STREET/HIGHWAY/ALLEYWAY	255 COLONY RD	6/15/2021	1552	TUE	10
21021843	LARCENY-FROM VEHICLE	RESIDENCE/HOME	1655 ELLA T GRASSO BLVD	6/13/2021	0646	SUN	10
21022017	MOTOR VEHICLE THEFT (NH STEAL)	STREET/HIGHWAY/ALLEYWAY	339 ELLSWORTH AVE	6/14/2021	1643	MON	10