

WEEKLY CRIME / CFS COMPARISON REPORT

This report covers periods:

Current Week	6/28/2021	to	7/4/2021	(Monday-Sunday)
Prior Week	6/21/2021	to	6/27/2021	(Prior Week)
Last 4 Weeks	6/7/2021	to	7/4/2021	(28 Day Period)
Year to Date (YTD)	1/1/2021	to	7/4/2021	



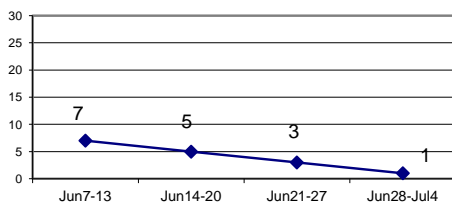
Each period is compared to the same period in the previous year.

Citywide

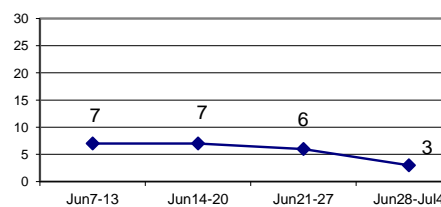
Incident Reports

	Week to Date			Prior Week		28 days			Year to Date		
	2021	2020	Cng	2021	Cng	2021	2020	Cng	2021	2020	Cng
VIOLENT CRIME:											
Murder Victims	0	0	--	0	--	1	4	-75.0%	15	9	66.7%
Felony Sex. Assault	0	0	--	1	-100.0%	2	3	-33.3%	13	21	-38.1%
Robbery with Firearm	1	1	0.0%	1	0.0%	5	10	-50.0%	46	52	-11.5%
Other Robbery	0	2	-100.0%	2	-100.0%	11	16	-31.3%	47	102	-53.9%
Assault with Firearm Victims	1	3	-66.7%	2	-50.0%	10	13	-23.1%	58	45	28.9%
Agg. Assault (NIBRS)	3	12	-75.0%	6	-50.0%	23	39	-41.0%	171	182	-6.0%
Total:	5	18	-72.2%	12	-58.3%	52	85	-38.8%	350	411	-14.8%
PROPERTY CRIME:											
Burglary	10	10	0.0%	9	11.1%	42	42	0.0%	240	220	9.1%
MV Theft	19	15	26.7%	3	533.3%	41	45	-8.9%	318	343	-7.3%
Larceny from Vehicle	14	14	0.0%	15	-6.7%	50	46	8.7%	247	363	-32.0%
Other Larceny	35	48	-27.1%	36	-2.8%	152	186	-18.3%	1,136	1,241	-8.5%
Total:	78	87	-10.3%	63	23.8%	285	319	-10.7%	1,941	2,167	-10.4%
OTHER CRIME:											
Simple Assault	19	21	-9.5%	12	58.3%	56	88	-36.4%	320	503	-36.4%
Prostitution	0	0	--	0	--	0	0	--	0	0	--
Drugs & Narcotics	8	5	60.0%	6	33.3%	31	17	82.4%	410	474	-13.5%
Vandalism	33	45	-26.7%	35	-5.7%	156	156	0.0%	812	1,013	-19.8%
Intimidation/Threatening-no	39	34	14.7%	46	-15.2%	164	153	7.2%	981	914	7.3%
Weapons Violation	5	10	-50.0%	4	25.0%	16	42	-61.9%	171	250	-31.6%
Total:	104	115	-9.6%	103	1.0%	423	456	-7.2%	2,694	3,154	-14.6%
Motor Vehicle Stops	85	8	962.5%	83	2.4%	458	36	1172.2%	5,390	5,261	2.5%
Confirmed Shots Fired	4	2	100.0%	5	-20.0%	22	16	37.5%	162	94	72.3%

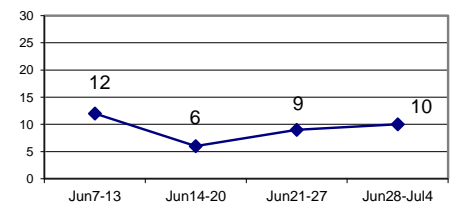
Robbery



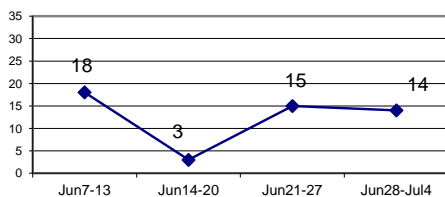
Agg. Assault (NIBRS)



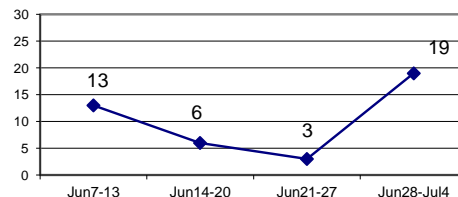
Burglary



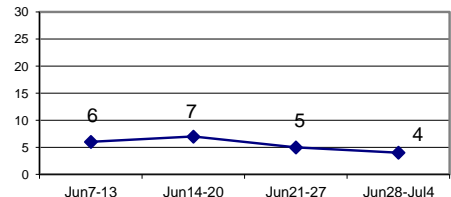
Larceny from Vehicle



MV Theft



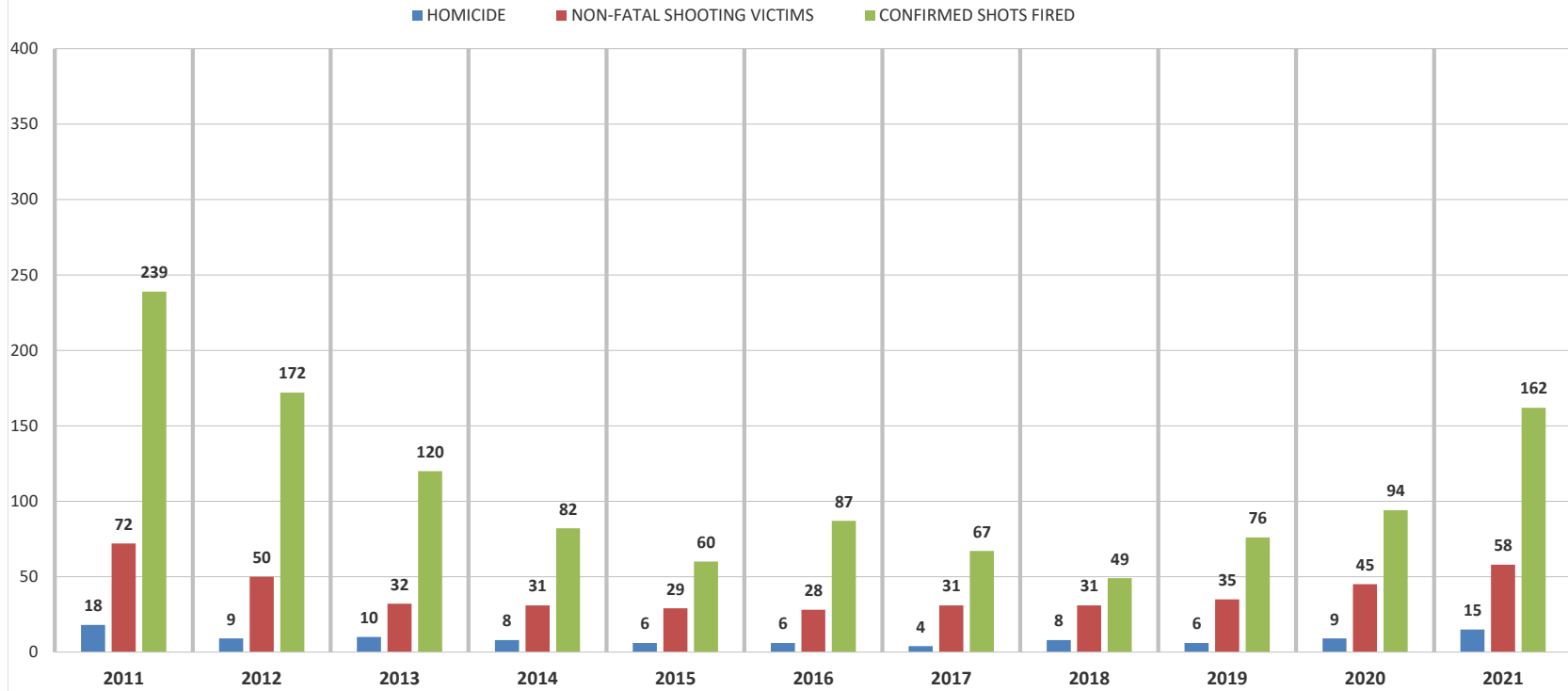
Confirmed Shots Fired



JAN 1 TO JUL 4 COMPARISON (2011, 2012, 2013, 2014, 2015, 2016, 2017, 2018, 2019, 2020 & 2021)

	2011	2012	2013	2014	2015	2016	2017	2018	2019	2020	2021	% CHANGE 2011 & 2021
HOMICIDE	18	9	10	8	6	6	4	8	6	9	15	-16.7%
% change from previous year		-50.0%	11.1%	-20.0%	-25.0%	0.0%	-33.3%	100.0%	-25.0%	50.0%	66.7%	
NON-FATAL SHOOTING VICTIMS	72	50	32	31	29	28	31	31	35	45	58	-19.4%
% change from previous year		-30.6%	-36.0%	-3.1%	-6.5%	-3.4%	10.7%	0.0%	12.9%	28.6%	28.9%	
CONFIRMED SHOTS FIRED	239	172	120	82	60	87	67	49	76	94	162	-32.2%
% change from previous year		-28.0%	-30.2%	-31.7%	-26.8%	45.0%	-23.0%	-26.9%	55.1%	23.7%	72.3%	

**HOMICIDE, NON-FATAL SHOOTING VICTIMS & CONFIRMED SHOTS FIRED
JAN 1 - JUL 4 (2011, 2012, 2013, 2014, 2015, 2016, 2017, 2018, 2019, 2020 & 2021)**



WEEKLY CRIME / CFS COMPARISON REPORT

This report covers periods:

Current Week	6/28/2021	to	7/4/2021	(Monday-Sunday)
Prior Week	6/21/2021	to	6/27/2021	(Prior Week)
Last 4 Weeks	6/7/2021	to	7/4/2021	(28 Day Period)
Year to Date (YTD)	1/1/2021	to	7/4/2021	

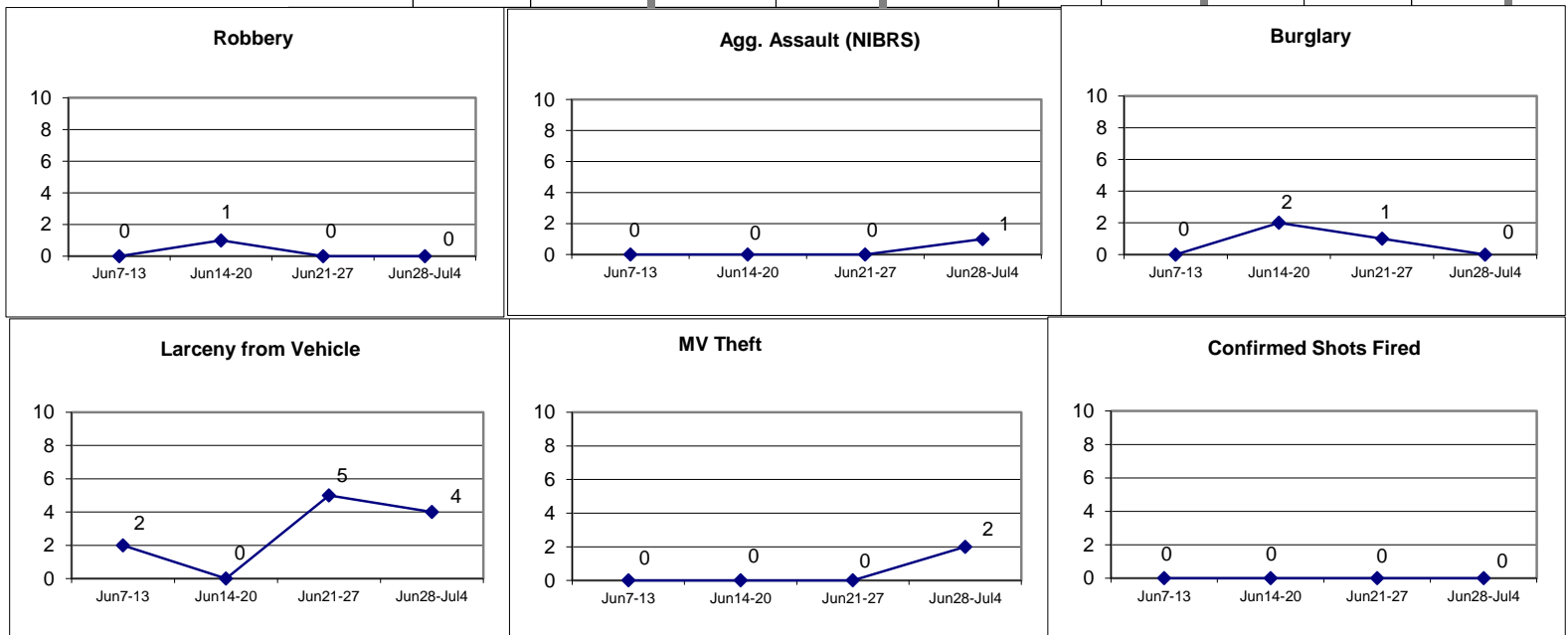


Each period is compared to the same period in the previous year.

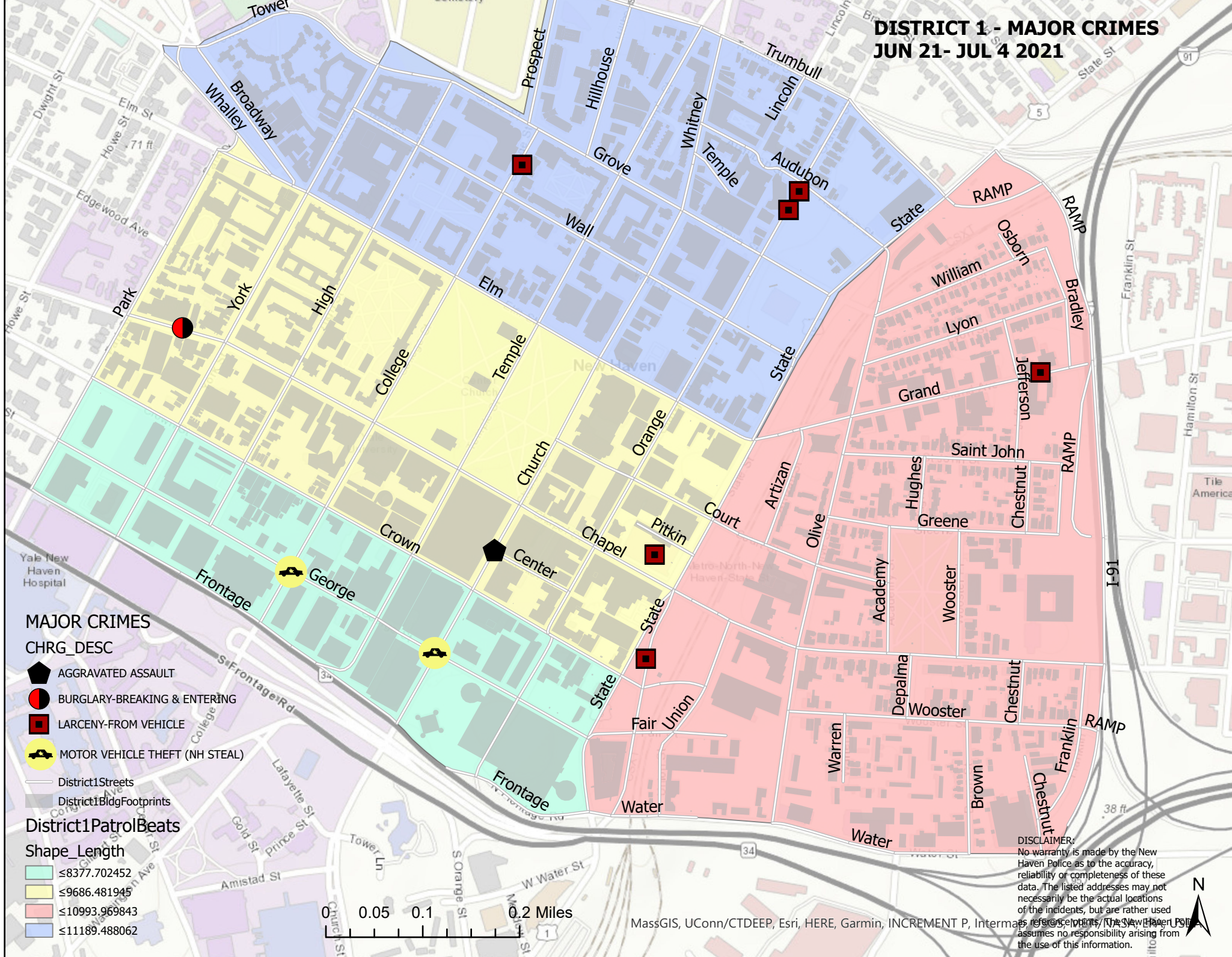
DISTRICT 1 - DOWNTOWN

Incident Reports





	Week to Date			Prior Week		28 days			Year to Date		
	2021	2020	Cng	2021	Cng	2021	2020	Cng	2021	2020	Cng
VIOLENT CRIME:											
Murder Victims	0	0	--	0	--	0	0	--	0	0	--
Felony Sex. Assault	0	0	--	0	--	0	0	--	3	2	50.0%
Robbery with Firearm	0	0	--	0	--	0	3	-100.0%	0	5	-100.0%
Other Robbery	0	1	-100.0%	0	--	1	5	-80.0%	4	14	-71.4%
Assault with Firearm Victims	0	0	--	0	--	0	0	--	0	0	--
Agg. Assault (NIBRS)	1	1	0.0%	0	--	1	2	-50.0%	13	9	44.4%
Total:	1	2	-50.0%	0	--	2	10	-80.0%	20	30	-33.3%
PROPERTY CRIME:											
Burglary	0	0	--	1	-100.0%	6	3	100.0%	31	25	24.0%
MV Theft	2	3	-33.3%	0	--	2	7	-71.4%	20	23	-13.0%
Larceny from Vehicle	4	2	100.0%	5	-20.0%	11	6	83.3%	39	35	11.4%
Other Larceny	5	0	--	5	0.0%	19	9	111.1%	153	113	35.4%
Total:	11	5	120.0%	11	0.0%	38	25	52.0%	243	196	24.0%
OTHER CRIME:											
Simple Assault	2	3	-33.3%	2	0.0%	6	11	-45.5%	34	43	-20.9%
Prostitution	0	0	--	0	--	0	0	--	0	0	--
Drugs & Narcotics	0	0	--	0	--	1	0	--	13	12	8.3%
Vandalism	1	2	-50.0%	1	0.0%	10	15	-33.3%	69	97	-28.9%
Intimidation/Threatening	2	1	100.0%	1	100.0%	4	3	33.3%	35	33	6.1%
Weapons Violation	0	1	-100.0%	0	--	1	4	-75.0%	7	10	-30.0%
Total:	5	7	-28.6%	4	25.0%	22	33	-33.3%	158	195	-19.0%
Motor Vehicle Stops	7	1	600.0%	4	75.0%	54	8	575.0%	965	1134	-14.9%
Confirmed Shots Fired	0	0	--	0	--	0	0	--	1	0	--



DISTRICT 1 - MAJOR CRIMES JUN 21- JUL 4 2021



- MAJOR CRIMES**
- CHRG_DESC**
-  AGGRAVATED ASSAULT
 -  BURGLARY-BREAKING & ENTERING
 -  LARCENY-FROM VEHICLE
 -  MOTOR VEHICLE THEFT (NH STEAL)

- District1PatrolBeats**
- Shape_Length**
-  ≤8377.702452
 -  ≤9686.481945
 -  ≤10993.969843
 -  ≤11189.488062



DISCLAIMER:
No warranty is made by the New Haven Police as to the accuracy, reliability or completeness of these data. The listed addresses may not necessarily be the actual locations of the incidents, but are rather used as reference points. The New Haven Police assumes no responsibility arising from the use of this information.



MassGIS, UConn/CTDEEP, Esri, HERE, Garmin, INCREMENT P, Intermap, i3geoportal, Swire, Sourcefire, OpenStreetMap contributors, Stamen Design, Unmap, Locus, and Mapbox

DISTRICT 1 - MAJOR CRIMES BETWEEN JUNE 21 AND JULY 4 2021							
CASE#	CHRG_DESC	PREM_DESC	ADDRESS	DATE	TIME	DOW	DIST
21023729	AGGRAVATED ASSAULT	STREET/HIGHWAY/ALLEYWAY	CENTER ST & CHURCH ST	6/28/2021	2210	MON	1
21023543	BURGLARY-BREAKING & ENT	GROCERY/SUPERMARKET	1147 CHAPEL ST	6/27/2021	0546	SUN	1
21022821	LARCENY-FROM VEHICLE	PARKING LOT / GARAGE	367 ORANGE ST	6/21/2021	0729	MON	1
21022871	LARCENY-FROM VEHICLE	STREET/HIGHWAY/ALLEYWAY	505 COLLEGE ST	6/21/2021	1441	MON	1
21023455	LARCENY-FROM VEHICLE	PARKING LOT / GARAGE	360 STATE ST, FL03	6/26/2021	1013	SAT	1
21023228	LARCENY-FROM VEHICLE	PARKING LOT / GARAGE	367 ORANGE ST	6/25/2021	0228	FRI	1
21023258	LARCENY-FROM VEHICLE	CHURCH/SYNAGOGUE /TEMPLE	783 GRAND AVE	6/24/2021	1454	THU	1
21023936	LARCENY-FROM VEHICLE	PARKING LOT / GARAGE	367 ORANGE ST, 541	6/30/2021	1313	WED	1
21024332	LARCENY-FROM VEHICLE	PARKING LOT / GARAGE	270 STATE ST	7/3/2021	1316	SAT	1
21024389	LARCENY-FROM VEHICLE	PARKING LOT / GARAGE	357 ORANGE ST, FL07	7/4/2021	0929	SUN	1
21024390	LARCENY-FROM VEHICLE	PARKING LOT / GARAGE	357 ORANGE ST	7/4/2021	1100	SUN	1
21024279	MOTOR VEHICLE THEFT (NH S	STREET/HIGHWAY/ALLEYWAY	COLLEGE ST & GEORGE ST	7/3/2021	0136	SAT	1
21024284	MOTOR VEHICLE THEFT (NH S	STREET/HIGHWAY/ALLEYWAY	CHURCH ST & GEORGE ST	7/3/2021	0253	SAT	1

WEEKLY CRIME / CFS COMPARISON REPORT

This report covers periods:

Current Week	6/28/2021	to	7/4/2021	(Monday-Sunday)
Prior Week	6/21/2021	to	6/27/2021	(Prior Week)
Last 4 Weeks	6/7/2021	to	7/4/2021	(28 Day Period)
Year to Date (YTD)	1/1/2021	to	7/4/2021	

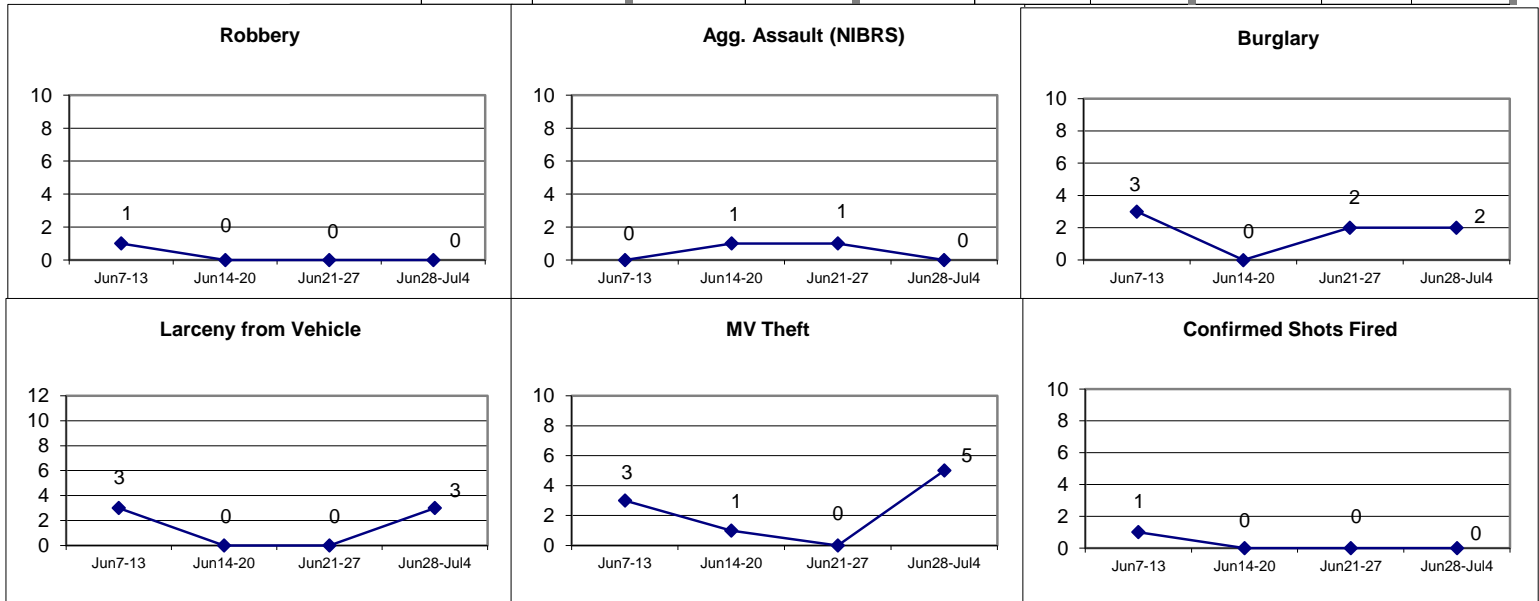


Each period is compared to the same period in the previous year.

DISTRICT 2 - WESTVILLE

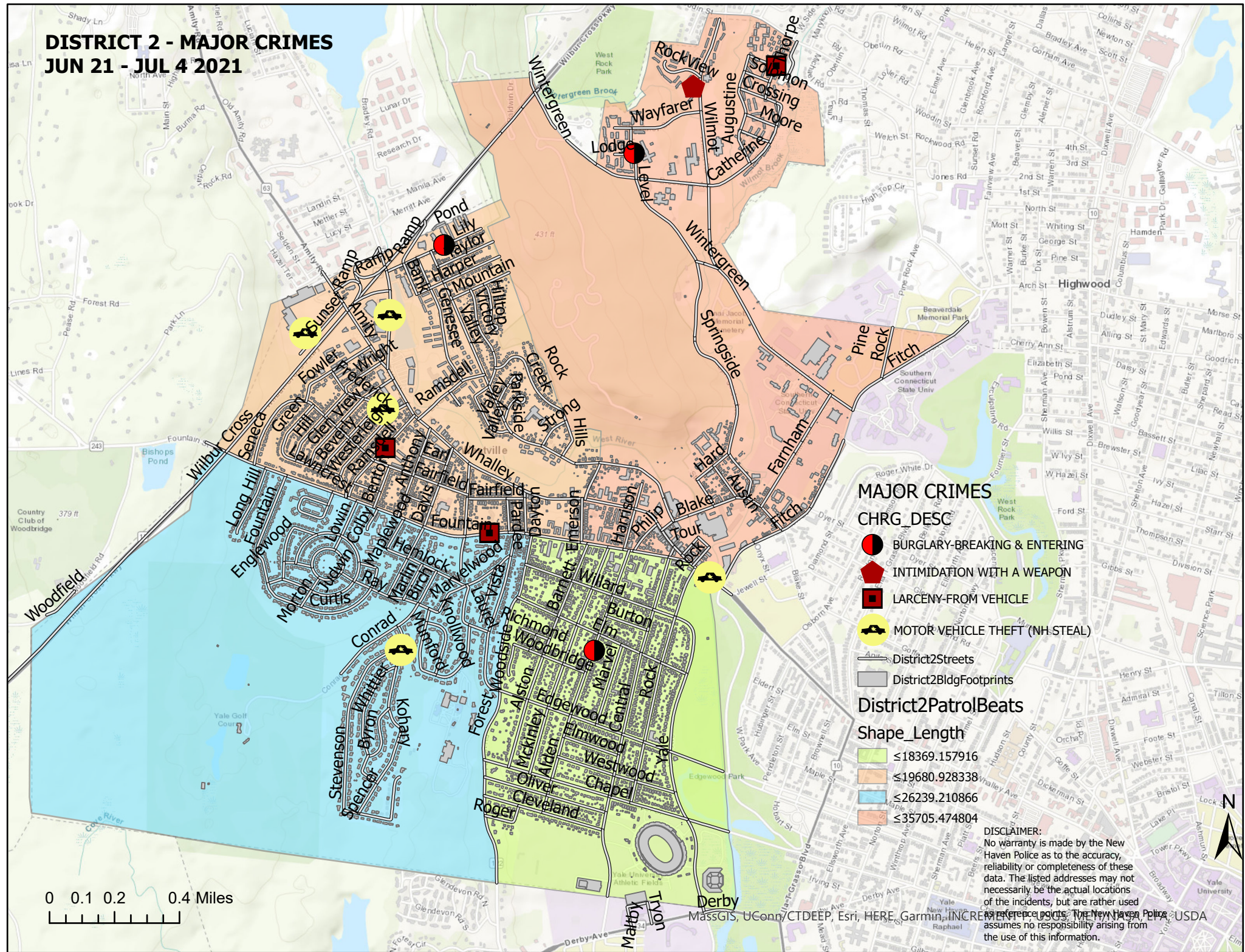
Incident Reports

	Week to Date			Prior Week		28 days			Year to Date		
	2021	2020	Cng	2021	Cng	2021	2020	Cng	2021	2020	Cng
VIOLENT CRIME:											
Murder Victims	0	0	--	0	--	0	1	-100.0%	1	1	0.0%
Felony Sex. Assault	0	0	--	0	--	0	1	-100.0%	0	4	-100.0%
Robbery with Firearm	0	0	--	0	--	0	1	-100.0%	5	4	25.0%
Other Robbery	0	0	--	0	--	1	0	--	5	6	-16.7%
Assault with Firearm Victims	0	0	--	0	--	1	2	-50.0%	4	5	-20.0%
Agg. Assault (NIBRS)	0	1	-100.0%	1	-100.0%	2	3	-33.3%	19	19	0.0%
Total:	0	1	-100.0%	1	-100.0%	4	8	-50.0%	34	39	-12.8%
PROPERTY CRIME:											
Burglary	2	2	0.0%	2	0.0%	6	8	-25.0%	40	25	60.0%
MV Theft	5	4	25.0%	0	--	9	9	0.0%	42	46	-8.7%
Larceny from Vehicle	3	1	200.0%	0	--	6	7	-14.3%	26	46	-43.5%
Other Larceny	3	6	-50.0%	2	50.0%	16	21	-23.8%	97	162	-40.1%
Total:	13	13	0.0%	4	225.0%	37	45	-17.8%	205	279	-26.5%
OTHER CRIME:											
Simple Assault	0	1	-100.0%	2	-100.0%	3	7	-57.1%	16	40	-60.0%
Prostitution	0	0	--	0	--	0	0	--	0	0	--
Drugs & Narcotics	0	0	--	0	--	1	2	-50.0%	21	35	-40.0%
Vandalism	5	7	-28.6%	3	66.7%	16	17	-5.9%	79	107	-26.2%
Intimidation/Threatening	5	4	25.0%	6	-16.7%	22	21	4.8%	127	84	51.2%
Weapons Violation	1	1	0.0%	2	-50.0%	1	7	-85.7%	23	26	-11.5%
Total:	11	13	-15.4%	13	-15.4%	43	54	-20.4%	266	292	-8.9%
Motor Vehicle Stops	3	1	200.0%	7	-57.1%	19	2	850.0%	298	228	30.7%
Confirmed Shots Fired	0	0	--	0	--	1	4	-75.0%	17	9	88.9%



DISTRICT 2 - MAJOR CRIMES

JUN 21 - JUL 4 2021



MAJOR CRIMES

- CHRG_DESC**
- BURGLARY-BREAKING & ENTERING
 - INTIMIDATION WITH A WEAPON
 - LARCENY-FROM VEHICLE
 - MOTOR VEHICLE THEFT (NH-STEAL)

- District2Streets
- District2BldgFootprints
- District2PatrolBeats
- Shape_Length

- ≤18369.157916
- ≤19680.928338
- ≤26239.210866
- ≤35705.474804

DISCLAIMER:
 No warranty is made by the New Haven Police as to the accuracy, reliability or completeness of these data. The listed addresses may not necessarily be the actual locations of the incidents, but are rather used as reference points. The New Haven Police assumes no responsibility arising from the use of this information.

DISTRICT 2 - MAJOR CRIMES BETWEEN JUNE 21 AND JULY 4 2021							
CASE#	CHRG_DESC	PREM_DESC	ADDRESS	DATE	TIME	DOW	DIST
21022911	BURGLARY-BREAKING & ENTERING	RESIDENCE/HOME	217 ALDEN AVE	6/21/2021	2017	MON	2
21023471	BURGLARY-BREAKING & ENTERING	HOTEL/MOTEL/ETC	100 POND LILY AVE	6/26/2021	1501	SAT	2
21023805	BURGLARY-BREAKING & ENTERING	HOTEL/MOTEL/ETC	100 POND LILY AVE, RM410	6/29/2021	1417	TUE	2
21024244	BURGLARY-BREAKING & ENTERING	RESIDENCE/HOME	4 LODGE ST	7/2/2021	1858	FRI	2
21022841	INTIMIDATION WITH A WEAPON	RESIDENCE/HOME	1 HOLBY CT, APTC	6/21/2021	1302	MON	2
21024037	LARCENY-FROM VEHICLE	PARKING LOT / GARAGE	101 RAMSDELL ST	7/1/2021	0639	THU	2
21024160	LARCENY-FROM VEHICLE	STREET/HIGHWAY/ALLEYWAY	39 JENNINGS WAY, C	7/2/2021	0933	FRI	2
21024123	LARCENY-FROM VEHICLE	RESIDENCE/HOME	325 FOUNTAIN ST, APTB	7/1/2021	2007	THU	2
21023627	MOTOR VEHICLE THEFT (NH STEAL)	SERVICE/GAS STATION	801 WHALLEY AVE	6/28/2021	0225	MON	2
21024320	MOTOR VEHICLE THEFT (NH STEAL)	PARKING LOT / GARAGE	112 AMITY RD	7/3/2021	1546	SAT	2
21023877	MOTOR VEHICLE THEFT (NH STEAL)	STREET/HIGHWAY/ALLEYWAY	16 FREDERICK ST	6/30/2021	0555	WED	2
21024144	MOTOR VEHICLE THEFT (NH STEAL)	STREET/HIGHWAY/ALLEYWAY	36 KOHARY DR	7/2/2021	0225	FRI	2
21024081	MOTOR VEHICLE THEFT (NH STEAL)	HOTEL/MOTEL/ETC	1560 WHALLEY AVE	7/2/2021	1316	FRI	2

WEEKLY CRIME / CFS COMPARISON REPORT

This report covers periods:

Current Week	6/28/2021	to	7/4/2021	(Monday-Sunday)
Prior Week	6/21/2021	to	6/27/2021	(Prior Week)
Last 4 Weeks	6/7/2021	to	7/4/2021	(28 Day Period)
Year to Date (YTD)	1/1/2021	to	7/4/2021	

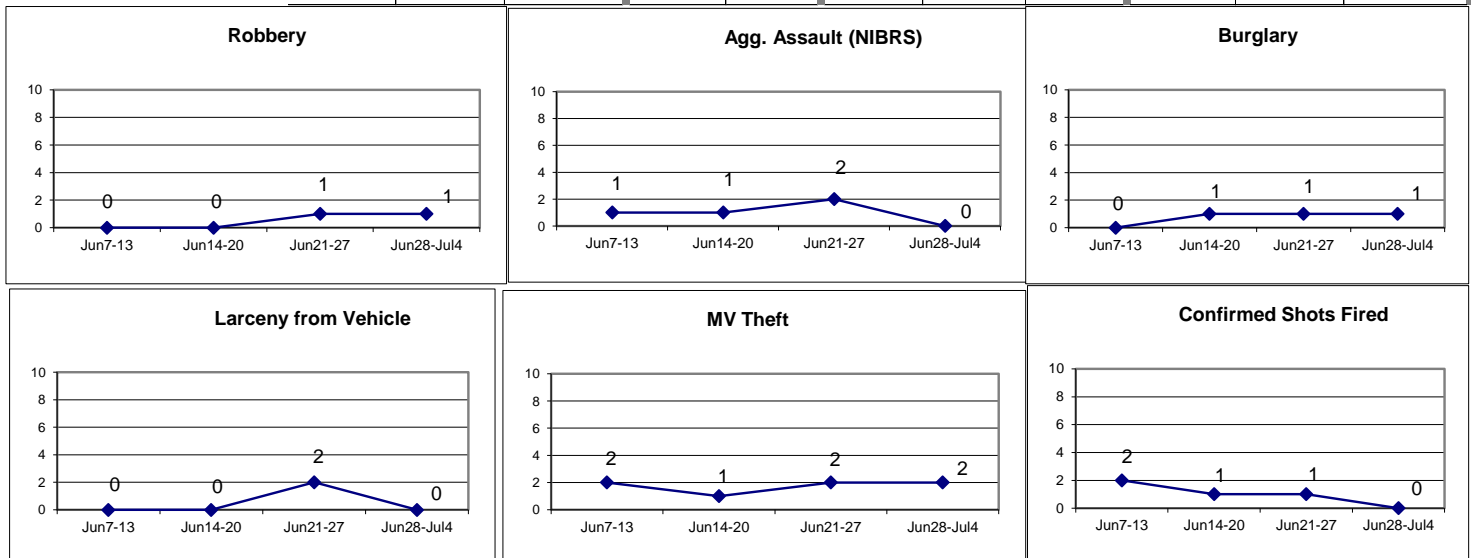


Each period is compared to the same period in the previous year.

DISTRICT 3 - HILL SOUTH

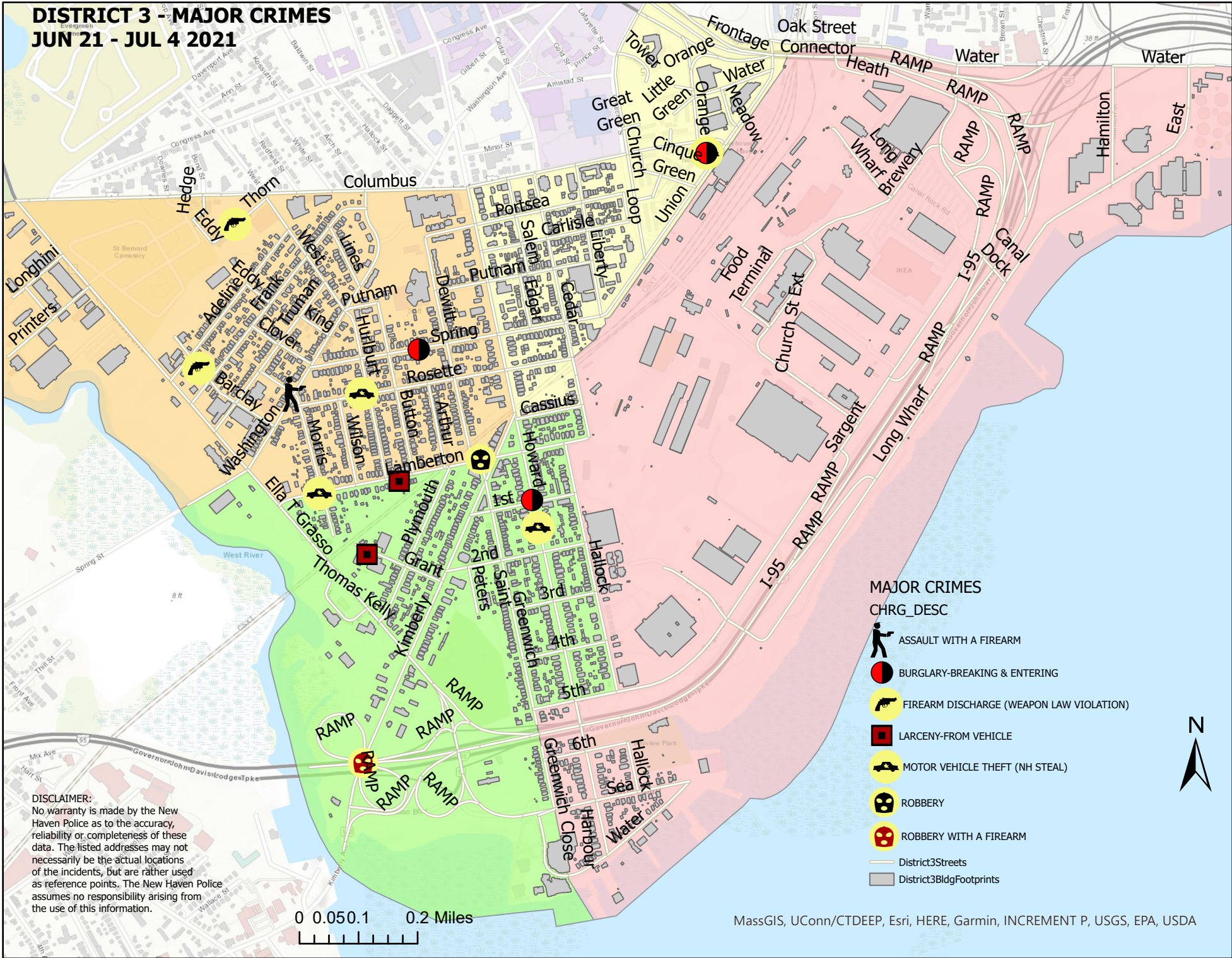
Incident Reports

	Week to Date			Prior Week		28 days			Year to Date		
	2021	2020	Cng	2021	Cng	2021	2020	Cng	2021	2020	Cng
VIOLENT CRIME:											
Murder Victims	0	0	--	0	--	0	2	-100.0%	2	3	-33.3%
Felony Sex. Assault	0	0	--	0	--	0	0	--	2	3	-33.3%
Robbery with Firearm	1	0	--	0	--	1	0	--	8	1	700.0%
Other Robbery	0	0	--	1	-100.0%	1	2	-50.0%	7	6	16.7%
Assault with Firearm Victims	0	0	--	1	-100.0%	1	2	-50.0%	7	5	40.0%
Agg. Assault (NIBRS)	0	0	--	2	-100.0%	4	2	100.0%	15	18	-16.7%
Total:	1	0	--	4	-75.0%	7	8	-12.5%	41	36	13.9%
PROPERTY CRIME:											
Burglary	1	1	0.0%	1	0.0%	5	3	66.7%	18	18	0.0%
MV Theft	2	2	0.0%	2	0.0%	7	7	0.0%	37	33	12.1%
Larceny from Vehicle	0	0	--	2	-100.0%	2	2	0.0%	27	32	-15.6%
Other Larceny	4	4	0.0%	0	--	15	13	15.4%	82	80	2.5%
Total:	7	7	0.0%	5	40.0%	29	25	16.0%	164	163	0.6%
OTHER CRIME:											
Simple Assault	3	0	--	3	0.0%	8	4	100.0%	34	36	-5.6%
Prostitution	0	0	--	0	--	0	0	--	0	0	--
Drugs & Narcotics	0	0	--	1	-100.0%	5	2	150.0%	128	105	21.9%
Vandalism	0	5	-100.0%	5	-100.0%	13	17	-23.5%	80	113	-29.2%
Intimidation/Threatening	5	3	66.7%	5	0.0%	19	14	35.7%	107	97	10.3%
Weapons Violation	1	0	--	0	--	2	4	-50.0%	16	33	-51.5%
Total:	9	8	12.5%	14	-35.7%	47	41	14.6%	365	384	-4.9%
Motor Vehicle Stops	22	0	--	12	83.3%	103	7	1371.4%	701	634	10.6%
Confirmed Shots Fired	0	0	--	1	-100.0%	4	2	100.0%	18	16	12.5%



DISTRICT 3 - MAJOR CRIMES

JUN 21 - JUL 4 2021



MAJOR CRIMES

- CHRG_DESC
-  ASSAULT WITH A FIREARM
 -  BURGLARY-BREAKING & ENTERING
 -  FIREARM DISCHARGE (WEAPON LAW VIOLATION)
 -  LARCENY-FROM VEHICLE
 -  MOTOR VEHICLE THEFT (NH STEAL)
 -  ROBBERY
 -  ROBBERY WITH A FIREARM
 -  District3Streets
 -  District3BldgFootprints

DISCLAIMER:
No warranty is made by the New Haven Police as to the accuracy, reliability or completeness of these data. The listed addresses may not necessarily be the actual locations of the incidents, but are rather used as reference points. The New Haven Police assumes no responsibility arising from the use of this information.



DISTRICT 3 - MAJOR CRIMES BETWEEN JUNE 21 AND JULY 4 2021							
CASE#	CHRG_DESC	PREM_DESC	ADDRESS	DATE	TIME	DOW	DIST
21023052	ASSAULT WITH A FIREARM	STREET/HIGHWAY/ALLEYWAY	WASHINGTON AVE & MORRIS	6/22/2021	2244	TUE	3
21023036	BURGLARY-BREAKING & ENTERING	STREET/HIGHWAY/ALLEYWAY	160 SPRING ST, FL03	6/22/2021	1930	TUE	3
21023950	BURGLARY-BREAKING & ENTERING	RESIDENCE/HOME	49 UNION AVE, APT304	6/30/2021	1519	WED	3
21023654	BURGLARY-BREAKING & ENTERING	RESIDENCE/HOME	332 HOWARD AVE, FL01	6/28/2021	1109	MON	3
21023508	FIREARM DISCHARGE (WEAPON LAW V	STREET/HIGHWAY/ALLEYWAY	80 BARCLAY ST	6/26/2021	2119	SAT	3
21023944	FIREARM DISCHARGE (WEAPON LAW V	STREET/HIGHWAY/ALLEYWAY	41 THORN ST	6/30/2021	1451	WED	3
21022833	LARCENY-FROM VEHICLE	PARKING LOT / GARAGE	62 GRANT ST	6/21/2021	0918	MON	3
21022848	LARCENY-FROM VEHICLE	STREET/HIGHWAY/ALLEYWAY	118 LAMBERTON ST	6/21/2021	1146	MON	3
21023240	MOTOR VEHICLE THEFT (NH STEAL)	STREET/HIGHWAY/ALLEYWAY	177 ROSETTE ST	6/24/2021	1157	THU	3
21022940	MOTOR VEHICLE THEFT (NH STEAL)	PARKING LOT / GARAGE	49 UNION AVE, APT509	6/22/2021	0557	TUE	3
21024323	MOTOR VEHICLE THEFT (NH STEAL)	RESIDENCE/HOME	306 HOWARD AVE, FL03	7/3/2021	1547	SAT	3
21023753	MOTOR VEHICLE THEFT (NH STEAL)	STREET/HIGHWAY/ALLEYWAY	188 LAMBERTON ST	6/29/2021	0634	TUE	3
21023103	ROBBERY	STREET/HIGHWAY/ALLEYWAY	65 LAMBERTON ST	6/23/2021	1210	WED	3
21024033	ROBBERY WITH A FIREARM	STREET/HIGHWAY/ALLEYWAY	280 KIMBERLY AVE	7/1/2021	0351	THU	3

WEEKLY CRIME / CFS COMPARISON REPORT

This report covers periods:

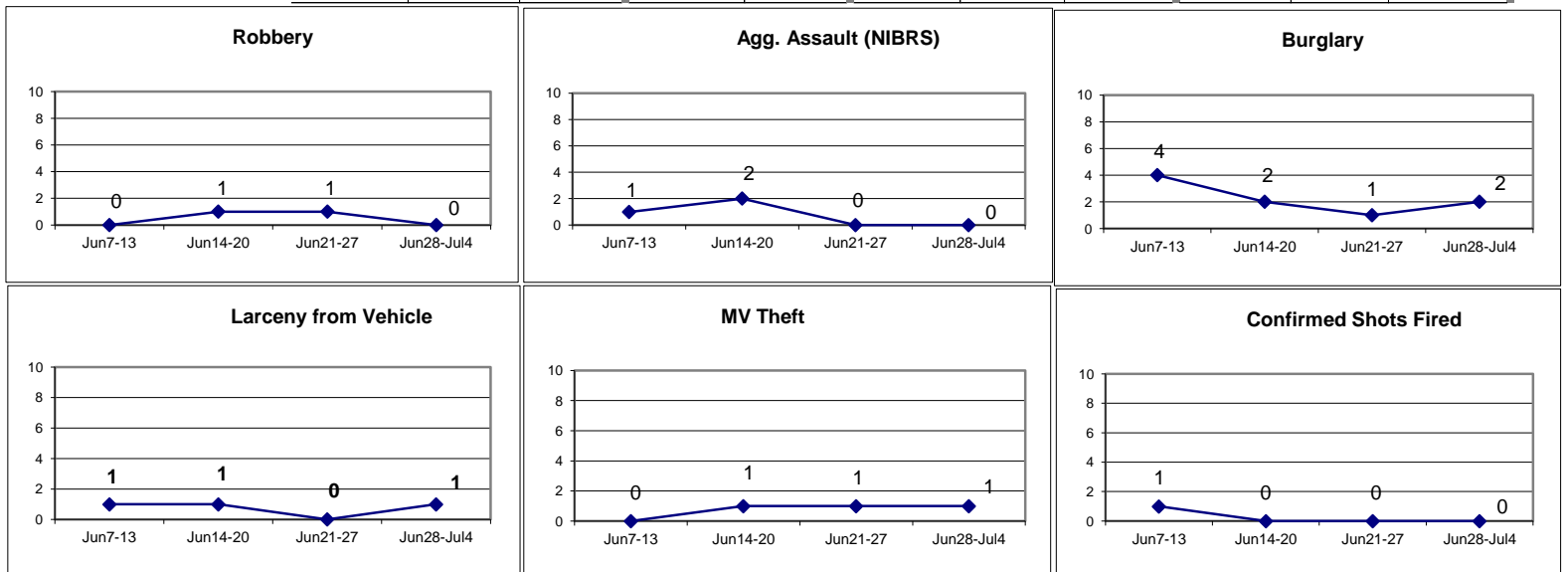
Current Week	6/28/2021	to	7/4/2021	(Monday-Sunday)
Prior Week	6/21/2021	to	6/27/2021	(Prior Week)
Last 4 Weeks	6/7/2021	to	7/4/2021	(28 Day Period)
Year to Date (YTD)	1/1/2021	to	7/4/2021	



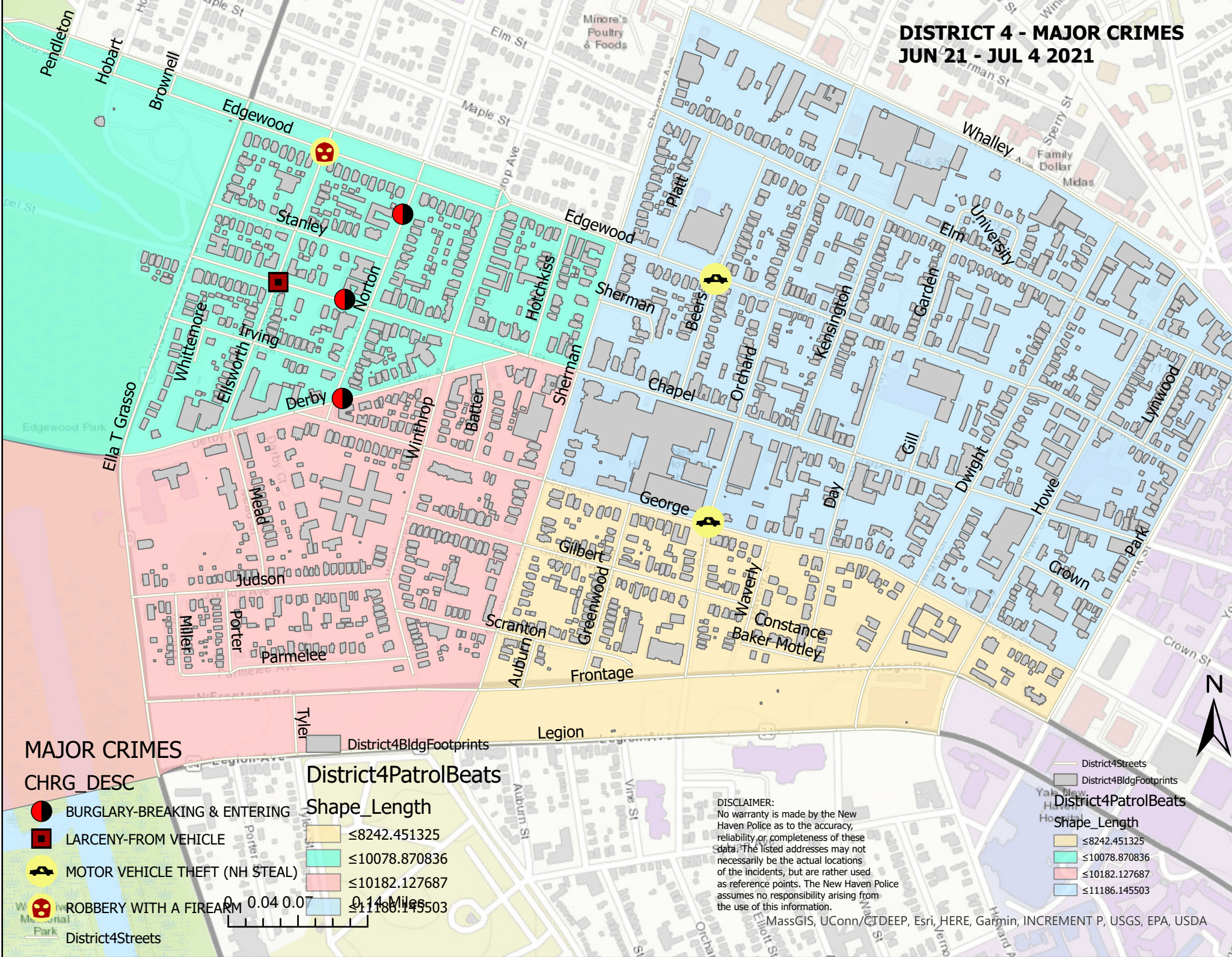
Each period is compared to the same period in the previous year.

DISTRICT 4 - DWIGHT

	Week to Date			Prior Week		28 days			Year to Date		
	2021	2020	Cng	2021	Cng	2021	2020	Cng	2021	2020	Cng
VIOLENT CRIME:											
Murder Victims	0	0	--	0	--	0	0	--	4	0	--
Felony Sex. Assault	0	0	--	0	--	0	1	-100.0%	2	4	-50.0%
Robbery with Firearm	0	0	--	1	-100.0%	2	1	100.0%	5	11	-54.5%
Other Robbery	0	0	--	0	--	0	2	-100.0%	1	9	-88.9%
Assault with Firearm Victims	0	1	-100.0%	0	--	2	4	-50.0%	8	6	33.3%
Agg. Assault (NIBRS)	0	1	-100.0%	0	--	3	4	-25.0%	25	21	19.0%
Total:	0	2	-100.0%	1	-100.0%	7	12	-41.7%	45	51	-11.8%
PROPERTY CRIME:											
Burglary	2	2	0.0%	1	100.0%	1	3	-66.7%	36	17	111.8%
MV Theft	1	1	0.0%	1	0.0%	3	4	-25.0%	34	40	-15.0%
Larceny from Vehicle	1	2	-50.0%	0	--	3	5	-40.0%	33	46	-28.3%
Other Larceny	8	7	14.3%	5	60.0%	28	17	64.7%	149	157	-5.1%
Total:	12	12	0.0%	7	71.4%	35	29	20.7%	252	260	-3.1%
OTHER CRIME:											
Simple Assault	5	2	150.0%	1	400.0%	9	6	50.0%	50	70	-28.6%
Prostitution	0	0	--	0	--	0	0	--	0	0	--
Drugs & Narcotics	1	0	--	0	--	3	2	50.0%	36	57	-36.8%
Vandalism	9	2	350.0%	2	350.0%	25	13	92.3%	108	114	-5.3%
Intimidation/Threatening	8	3	166.7%	5	60.0%	21	17	23.5%	88	113	-22.1%
Weapons Violation	1	3	-66.7%	0	--	1	7	-85.7%	20	33	-39.4%
Total:	24	10	140.0%	8	200.0%	59	45	31.1%	302	387	-22.0%
Motor Vehicle Stops	7	1	600.0%	5	40.0%	42	1	4100.0%	599	422	41.9%
Confirmed Shots Fired	0	1	-100.0%	0	--	1	2	-50.0%	11	11	0.0%







DISTRICT 4 - MAJOR CRIMES JUN 21 - JUL 4 2021







MAJOR CRIMES

CHRG_DESC

-  BURGLARY-BREAKING & ENTERING
-  LARCENY-FROM VEHICLE
-  MOTOR VEHICLE THEFT (NH STEAL)
-  ROBBERY WITH A FIREARM

District4PatrolBeats

Shape_Length





-  ≤8242.451325
-  ≤10078.870836
-  ≤10182.127687
-  ≤11186.145503



DISCLAIMER:
No warranty is made by the New Haven Police as to the accuracy, reliability or completeness of these data. The listed addresses may not necessarily be the actual locations of the incidents, but are rather used as reference points. The New Haven Police assumes no responsibility arising from the use of this information.

District4PatrolBeats

Shape_Length

-  ≤8242.451325
-  ≤10078.870836
-  ≤10182.127687
-  ≤11186.145503

DISTRICT 4 - MAJOR CRIMES BETWEEN JUNE 21 AND JULY 4 2021							
CASE#	CHRG_DESC	PREM_DESC	ADDRESS	DATE	TIME	DOW	DIST
21022908	BURGLARY-BREAKING & ENTER	RESIDENCE/HOME	1579 CHAPEL ST, 104	6/22/2021	1554	TUE	4
21023679	BURGLARY-BREAKING & ENTER	RESIDENCE/HOME	90 NORTON ST	6/28/2021	1402	MON	4
21024151	BURGLARY-BREAKING & ENTER	LIQUOR STORE	85 DERBY AVE	7/2/2021	0737	FRI	4
21023773	LARCENY-FROM VEHICLE	STREET/HIGHWAY/ALLEYWAY	81 ELLSWORTH AVE	6/29/2021	1018	TUE	4
21022977	MOTOR VEHICLE THEFT (NH STE	STREET/HIGHWAY/ALLEYWAY	EDGEWOOD AVE & BEERS S	6/22/2021	0909	TUE	4
21024314	MOTOR VEHICLE THEFT (NH STE	STREET/HIGHWAY/ALLEYWAY	GEORGE ST & ORCHARD ST	7/3/2021	1145	SAT	4
21023602	ROBBERY WITH A FIREARM	STREET/HIGHWAY/ALLEYWAY	432 EDGEWOOD AVE	6/27/2021	1325	SUN	4

WEEKLY CRIME / CFS COMPARISON REPORT

This report covers periods:

Current Week	6/28/2021	to	7/4/2021	(Monday-Sunday)
Prior Week	6/21/2021	to	6/27/2021	(Prior Week)
Last 4 Weeks	6/7/2021	to	7/4/2021	(28 Day Period)
Year to Date (YTD)	1/1/2021	to	7/4/2021	

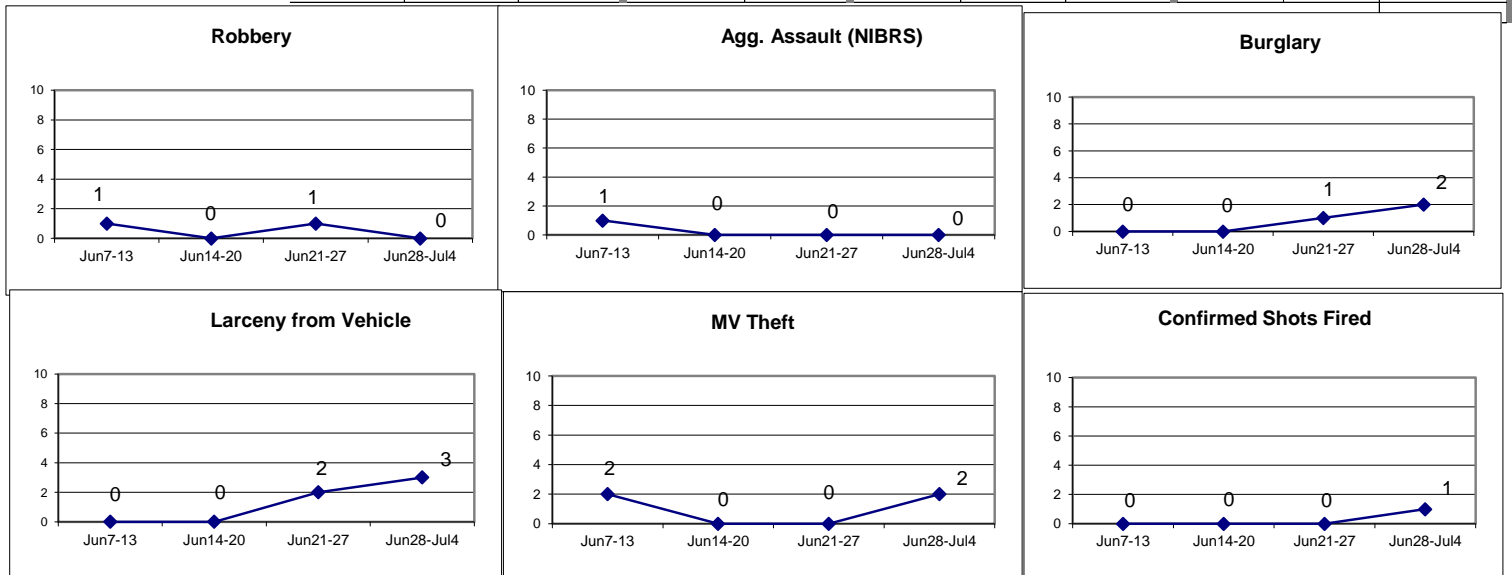


Each period is compared to the same period in the previous year.

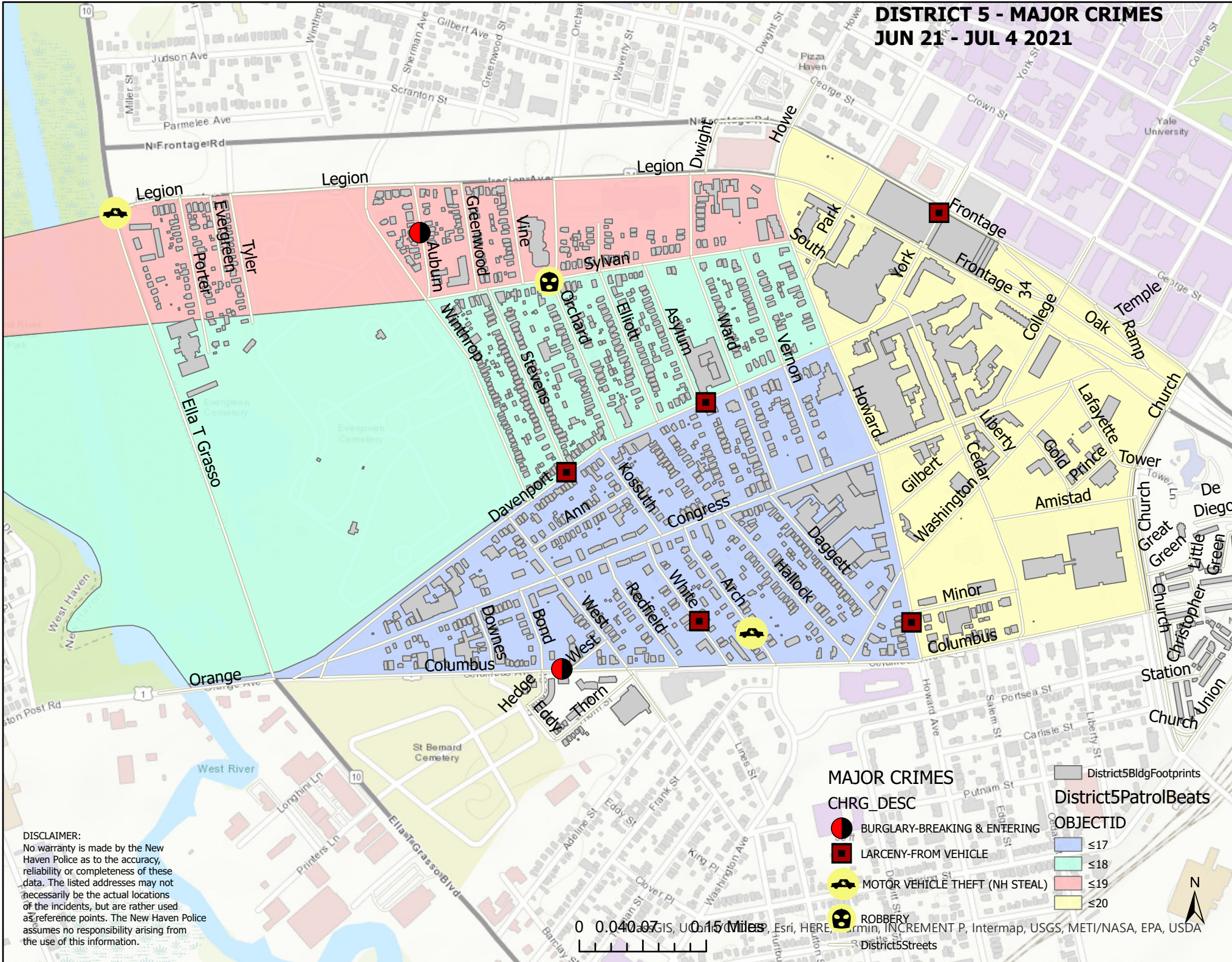
DISTRICT 5 - HILL NORTH

Incident Reports

	Week to Date			Prior Week		28 days			Year to Date		
	2021	2020	Cng	2021	Cng	2021	2020	Cng	2021	2020	Cng
VIOLENT CRIME:											
Murder Victims	0	0	--	0	--	1	1	0.0%	1	1	0.0%
Felony Sex. Assault	0	0	--	0	--	0	0	--	0	1	-100.0%
Robbery with Firearm	0	0	--	0	--	0	1	-100.0%	1	3	-66.7%
Other Robbery	0	1	-100.0%	1	-100.0%	2	1	100.0%	5	9	-44.4%
Assault with Firearm Victims	0	0	--	0	--	1	1	0.0%	7	4	75.0%
Agg. Assault (NIBRS)	0	1	-100.0%	0	--	1	3	-66.7%	10	13	-23.1%
Total:	0	2	-100.0%	1	-100.0%	5	7	-28.6%	24	31	-22.6%
PROPERTY CRIME:											
Burglary	2	0	--	1	100.0%	0	3	-100.0%	6	11	-45.5%
MV Theft	2	0	--	0	--	4	2	100.0%	18	28	-35.7%
Larceny from Vehicle	3	0	--	2	50.0%	5	5	0.0%	12	20	-40.0%
Other Larceny	4	1	300.0%	2	100.0%	10	7	42.9%	54	51	5.9%
Total:	11	1	1000.0%	5	120.0%	19	17	11.8%	90	110	-18.2%
OTHER CRIME:											
Simple Assault	0	2	-100.0%	1	-100.0%	2	10	-80.0%	21	52	-59.6%
Prostitution	0	0	--	0	--	0	0	--	0	0	--
Drugs & Narcotics	1	1	0.0%	0	--	2	2	0.0%	38	54	-29.6%
Vandalism	2	7	-71.4%	3	-33.3%	6	18	-66.7%	42	64	-34.4%
Intimidation/Threatening	4	3	33.3%	2	100.0%	11	17	-35.3%	67	72	-6.9%
Weapons Violation	0	1	-100.0%	0	--	0	6	-100.0%	7	21	-66.7%
Total:	7	14	-50.0%	6	16.7%	21	53	-60.4%	175	263	-33.5%
Motor Vehicle Stops	6	1	500.0%	7	-14.3%	38	4	850.0%	508	830	-38.8%
Confirmed Shots Fired	1	0	--	0	--	1	2	-50.0%	3	7	-57.1%



DISTRICT 5 - MAJOR CRIMES JUN 21 - JUL 4 2021



DISCLAIMER:
No warranty is made by the New Haven Police as to the accuracy, reliability or completeness of these data. The listed addresses may not necessarily be the actual locations of the incidents, but are rather used as reference points. The New Haven Police assumes no responsibility arising from the use of this information.



MAJOR CRIMES

CHRG_DESC

- BURGLARY-BREAKING & ENTERING
- LARCENY-FROM VEHICLE
- MOTOR VEHICLE THEFT (NH STEAL)
- ROBBERY

OBJECTID

- ≤ 17
- ≤ 18
- ≤ 19
- ≤ 20

District5BldgFootprints

District5PatrolBeats

District5Streets

Esri, HERE, Garmin, INCREMENT P, Intermap, USGS, METI/NASA, EPA, USDA



DISTRICT 5 - MAJOR CRIMES BETWEEN JUNE 21 AND JULY 4 2021							
CASE#	CHRG_DESC	PREM_DESC	ADDRESS	DATE	TIME	DOW	DIST
21022827	BURGLARY-BREAKING & ENTERING	SERVICE/GAS STATION	487 COLUMBUS AVE	6/21/2021	0759	MON	5
21023905	BURGLARY-BREAKING & ENTERING	RESIDENCE/HOME	42 AUBURN ST	6/30/2021	0945	WED	5
21023127	LARCENY-FROM VEHICLE	CHURCH/SYNAGOGUE /TEMPLE	168 DAVENPORT AVE	6/23/2021	1426	WED	5
21023194	LARCENY-FROM VEHICLE	PARKING LOT / GARAGE	66 YORK ST	6/23/2021	2354	WED	5
21023674	LARCENY-FROM VEHICLE	STREET/HIGHWAY/ALLEYWAY	DAVENPORT AVE & STEV	6/28/2021	1518	MON	5
21023769	LARCENY-FROM VEHICLE	RESIDENCE/HOME	640 HOWARD AVE	6/29/2021	1208	TUE	5
21024149	LARCENY-FROM VEHICLE	STREET/HIGHWAY/ALLEYWAY	29 WHITE ST	7/2/2021	0549	FRI	5
21023942	MOTOR VEHICLE THEFT (NH STEAL)	PARKING LOT / GARAGE	ELLA T GRASSO BLVD &	6/30/2021	1410	WED	5
21024249	MOTOR VEHICLE THEFT (NH STEAL)	STREET/HIGHWAY/ALLEYWAY	24 ARCH ST	7/2/2021	2025	FRI	5
21023304	ROBBERY	STREET/HIGHWAY/ALLEYWAY	96 SYLVAN AVE	6/24/2021	2126	THU	5

WEEKLY CRIME / CFS COMPARISON REPORT

This report covers periods:

Current Week	6/28/2021	to	7/4/2021	(Monday-Sunday)
Prior Week	6/21/2021	to	6/27/2021	(Prior Week)
Last 4 Weeks	6/7/2021	to	7/4/2021	(28 Day Period)
Year to Date (YTD)	1/1/2021	to	7/4/2021	

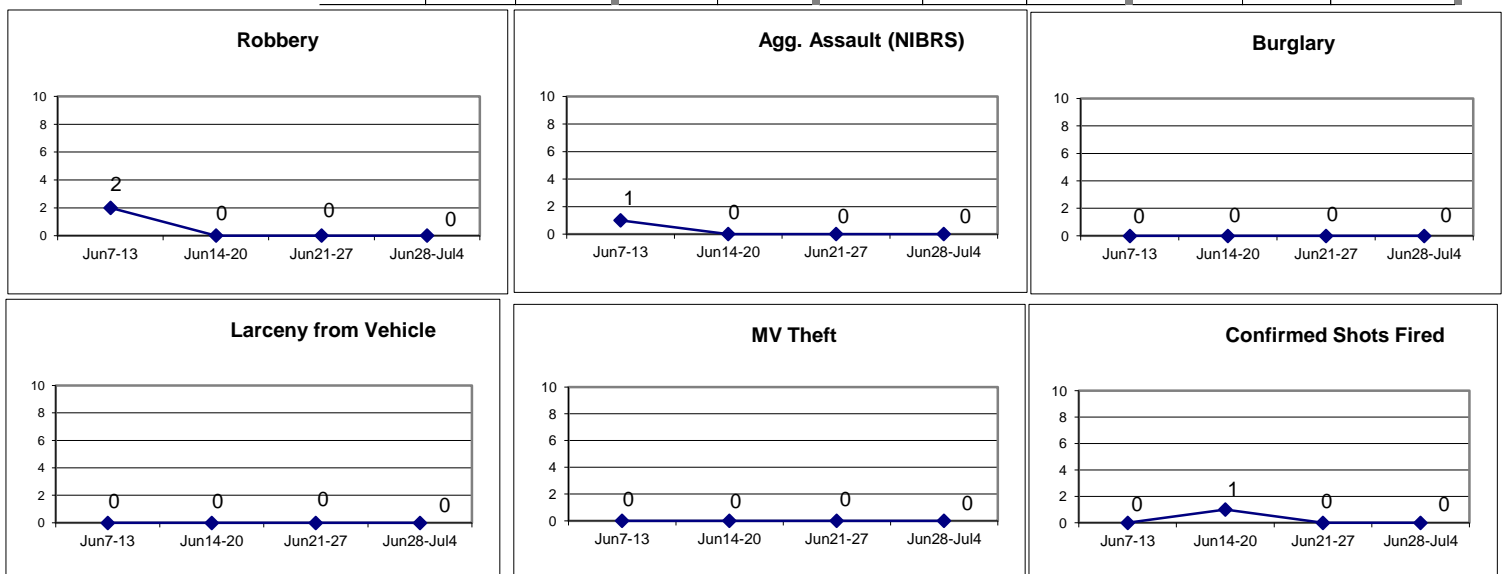


Each period is compared to the same period in the previous year.

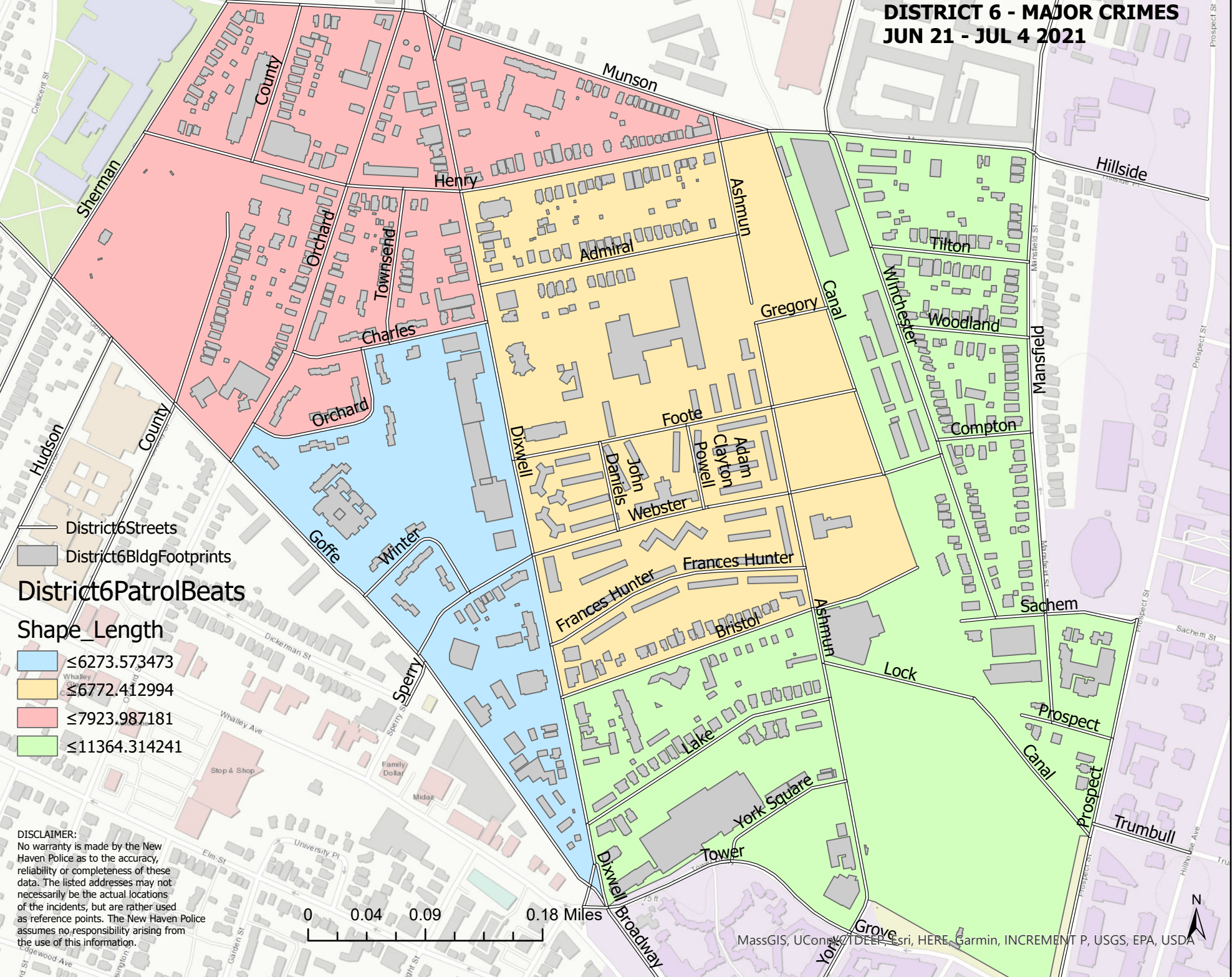
DISTRICT 6 - DIXWELL

Incident Reports

	Week to Date			Prior Week		28 days			Year to Date		
	2021	2020	Cng	2021	Cng	2021	2020	Cng	2021	2020	Cng
VIOLENT CRIME:											
Murder Victims	0	0	--	0	--	0	0	--	0	0	--
Felony Sex. Assault	0	0	--	0	--	0	0	--	0	1	-100.0%
Robbery with Firearm	0	0	--	0	--	0	0	--	2	2	0.0%
Other Robbery	0	0	--	0	--	2	0	--	2	7	-71.4%
Assault with Firearm Victims	0	1	-100.0%	0	--	0	1	-100.0%	2	1	100.0%
Agg. Assault (NIBRS)	0	1	-100.0%	0	--	1	1	0.0%	5	5	0.0%
Total:	0	2	-100.0%	0	--	3	2	50.0%	11	16	-31.3%
PROPERTY CRIME:											
Burglary	0	0	--	0	--	1	0	--	7	0	--
MV Theft	0	0	--	0	--	0	1	-100.0%	8	6	33.3%
Larceny from Vehicle	0	1	-100.0%	0	--	0	2	-100.0%	3	7	-57.1%
Other Larceny	1	1	0.0%	1	0.0%	3	4	-25.0%	19	29	-34.5%
Total:	1	2	-50.0%	1	0.0%	4	7	-42.9%	37	42	-11.9%
OTHER CRIME:											
Simple Assault	1	1	0.0%	0	--	2	2	0.0%	8	10	-20.0%
Prostitution	0	0	--	0	--	0	0	--	0	0	--
Drugs & Narcotics	0	0	--	0	--	0	0	--	7	7	0.0%
Vandalism	2	0	--	1	100.0%	4	7	-42.9%	18	23	-21.7%
Intimidation/Threatening	0	0	--	2	-100.0%	4	4	0.0%	25	21	19.0%
Weapons Violation	0	1	-100.0%	1	-100.0%	1	1	0.0%	6	7	-14.3%
Total:	3	2	50.0%	4	-25.0%	11	14	-21.4%	64	68	-5.9%
Motor Vehicle Stops	3	0	--	3	0.0%	8	2	300.0%	96	64	50.0%
Confirmed Shots Fired	0	0	--	0	--	1	0	--	10	3	233.3%



**DISTRICT 6 - MAJOR CRIMES
JUN 21 - JUL 4 2021**



District6Streets
 District6BldgFootprints
District6PatrolBeats
 Shape_Length
 ≤6273.573473
 ≤6772.412994
 ≤7923.987181
 ≤11364.314241

DISCLAIMER:
 No warranty is made by the New Haven Police as to the accuracy, reliability or completeness of these data. The listed addresses may not necessarily be the actual locations of the incidents, but are rather used as reference points. The New Haven Police assumes no responsibility arising from the use of this information.



WEEKLY CRIME / CFS COMPARISON REPORT

This report covers periods:

Current Week	6/28/2021	to	7/4/2021	(Monday-Sunday)
Prior Week	6/21/2021	to	6/27/2021	(Prior Week)
Last 4 Weeks	6/7/2021	to	7/4/2021	(28 Day Period)
Year to Date (YTD)	1/1/2021	to	7/4/2021	

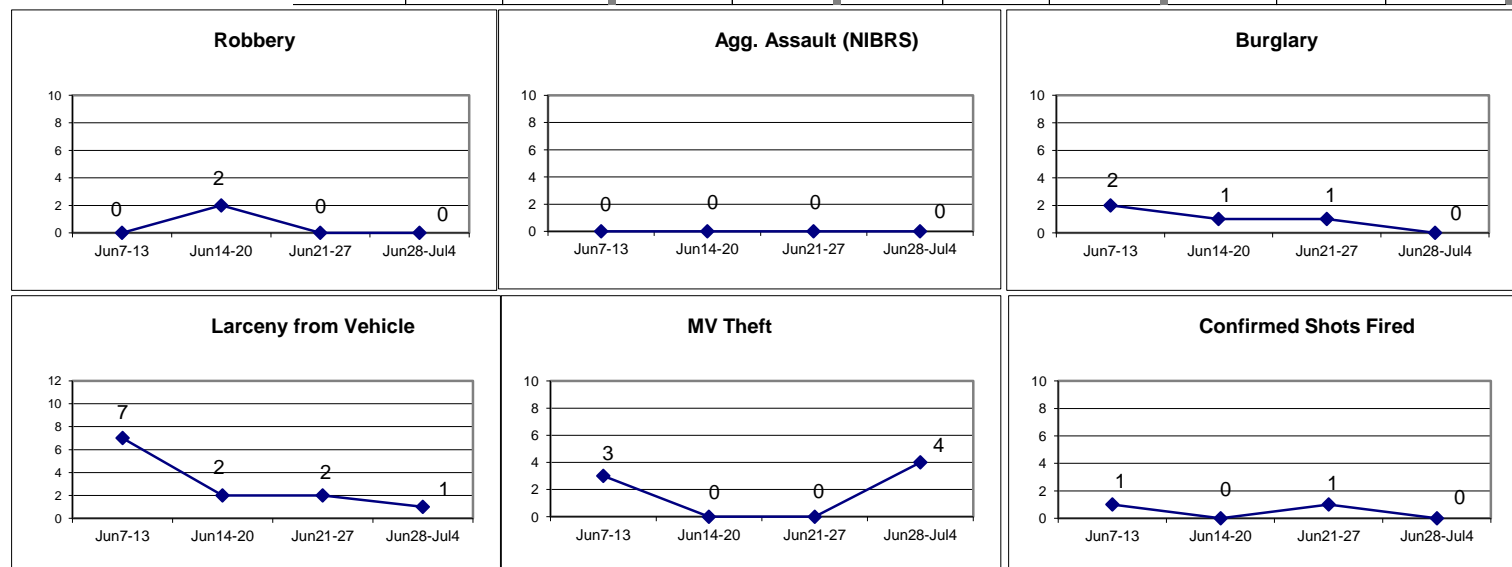


Each period is compared to the same period in the previous year.

DISTRICT 7 - NEWHALLVILLE

Incident Reports

	Week to Date			Prior Week		28 days			Year to Date		
	2021	2020	Cng	2021	Cng	2021	2020	Cng	2021	2020	Cng
VIOLENT CRIME:											
Murder Victims	0	0	--	0	--	0	0	--	5	0	--
Felony Sex. Assault	0	0	--	0	--	0	0	--	0	0	--
Robbery with Firearm	0	0	--	0	--	1	1	0.0%	3	9	-66.7%
Other Robbery	0	0	--	0	--	1	3	-66.7%	4	15	-73.3%
Assault with Firearm Victims	0	1	-100.0%	0	--	0	2	-100.0%	8	8	0.0%
Agg. Assault (NIBRS)	0	2	-100.0%	0	--	0	6	-100.0%	20	24	-16.7%
Total:	0	3	-100.0%	0	--	2	12	-83.3%	40	56	-28.6%
PROPERTY CRIME:											
Burglary	0	1	-100.0%	1	-100.0%	5	7	-28.6%	41	43	-4.7%
MV Theft	4	0	--	0	--	7	1	600.0%	34	42	-19.0%
Larceny from Vehicle	1	2	-50.0%	2	-50.0%	12	4	200.0%	29	54	-46.3%
Other Larceny	1	7	-85.7%	6	-83.3%	16	16	0.0%	127	136	-6.6%
Total:	6	10	-40.0%	9	-33.3%	40	28	42.9%	231	275	-16.0%
OTHER CRIME:											
Simple Assault	3	3	0.0%	1	200.0%	6	11	-45.5%	36	60	-40.0%
Prostitution	0	0	--	0	--	0	0	--	0	0	--
Drugs & Narcotics	2	0	--	0	--	3	1	200.0%	30	68	-55.9%
Vandalism	2	7	-71.4%	6	-66.7%	28	20	40.0%	127	161	-21.1%
Intimidation/Threatening	1	3	-66.7%	8	-87.5%	22	24	-8.3%	143	126	13.5%
Weapons Violation	0	1	-100.0%	0	--	1	4	-75.0%	27	34	-20.6%
Total:	8	14	-42.9%	15	-46.7%	60	60	0.0%	363	449	-19.2%
Motor Vehicle Stops	9	1	800.0%	9	0.0%	74	3	2366.7%	438	656	-33.2%
Confirmed Shots Fired	0	1	-100.0%	1	-100.0%	2	3	-33.3%	26	16	62.5%







DISTRICT 7 - MAJOR CRIMES

JUN 21 - JUL 4 2021

- District7Streets
- District7BldgFootprints
- District7PatrolBeats
- Shape_Length
- ≤15035.050259
- ≤19609.478142
- ≤21582.998677
- ≤22601.703269

MAJOR CRIMES selection

CHRG_DESC

-  BURGLARY-BREAKING & ENTERING
-  FIREARM DISCHARGE (WEAPON LAW VIOLATION)
-  LARCENY-FROM VEHICLE
-  MOTOR VEHICLE THEFT (NH STEAL)



DISCLAIMER:
No warranty is made by the New Haven Police as to the accuracy, reliability or completeness of these data. The listed addresses may not necessarily be the actual locations of the incidents, but are rather used as reference points. The New Haven Police assumes no responsibility arising from the use of this information.



DISTRICT 7 - MAJOR CRIMES BETWEEN JUNE 21 AND JULY 4 2021							
CASE#	CHRG_DESC	PREM_DESC	ADDRESS	DATE	TIME	DOW	DIST
21023285	BURGLARY-BREAKING & ENTERING	RESIDENCE/HOME	888 WINCHESTER AVE, A	6/24/2021	1739	THU	7
21023440	FIREARM DISCHARGE (WEAPON LAW	STREET/HIGHWAY/ALLEYWAY	10 WATSON ST	6/26/2021	0220	SAT	7
21023360	LARCENY-FROM VEHICLE	STREET/HIGHWAY/ALLEYWAY	271 STARR ST	6/25/2021	1437	FRI	7
21023446	LARCENY-FROM VEHICLE	STREET/HIGHWAY/ALLEYWAY	12 LAWRENCE ST, FL02	6/26/2021	0739	SAT	7
21024207	LARCENY-FROM VEHICLE	STREET/HIGHWAY/ALLEYWAY	62 LAWRENCE ST	7/2/2021	1252	FRI	7
21023740	MOTOR VEHICLE THEFT (NH STEAL)	STREET/HIGHWAY/ALLEYWAY	974 STATE ST	6/29/2021	0111	TUE	7
21023858	MOTOR VEHICLE THEFT (NH STEAL)	STREET/HIGHWAY/ALLEYWAY	45 HAZEL ST	6/29/2021	2239	TUE	7
21024035	MOTOR VEHICLE THEFT (NH STEAL)	PARKING LOT / GARAGE	780 WINCHESTER AVE	7/1/2021	0550	THU	7
21024209	MOTOR VEHICLE THEFT (NH STEAL)	STREET/HIGHWAY/ALLEYWAY	276 PROSPECT ST	7/2/2021	1426	FRI	7

WEEKLY CRIME / CFS COMPARISON REPORT

This report covers periods:

Current Week	6/28/2021	to	7/4/2021	(Monday-Sunday)
Prior Week	6/21/2021	to	6/27/2021	(Prior Week)
Last 4 Weeks	6/7/2021	to	7/4/2021	(28 Day Period)
Year to Date (YTD)	1/1/2021	to	7/4/2021	



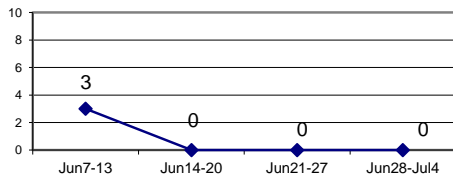
Each period is compared to the same period in the previous year.

DISTRICT 8 - FAIR HAVEN

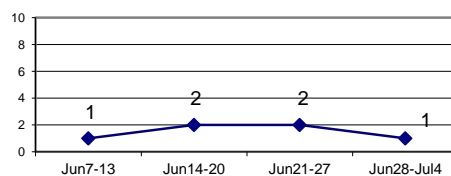
Incident Reports

	Week to Date			Prior Week		28 days			Year to Date		
	2021	2020	Cng	2021	Cng	2021	2020	Cng	2021	2020	Cng
VIOLENT CRIME:											
Murder Victims	0	0	--	0	--	0	0	--	1	1	0.0%
Felony Sex. Assault	0	0	--	0	--	0	0	--	0	1	-100.0%
Robbery with Firearm	0	0	--	0	--	1	0	--	13	5	160.0%
Other Robbery	0	0	--	0	--	2	0	--	14	19	-26.3%
Assault with Firearm Victims	0	0	--	1	-100.0%	2	0	--	8	6	33.3%
Agg. Assault (NIBRS)	1	4	-75.0%	2	-50.0%	6	12	-50.0%	30	35	-14.3%
Total:	1	4	-75.0%	3	-66.7%	11	12	-8.3%	66	67	-1.5%
PROPERTY CRIME:											
Burglary	1	3	-66.7%	1	0.0%	4	6	-33.3%	23	34	-32.4%
MV Theft	1	2	-50.0%	0	--	4	4	0.0%	35	34	2.9%
Larceny from Vehicle	0	2	-100.0%	1	-100.0%	3	7	-57.1%	32	58	-44.8%
Other Larceny	2	4	-50.0%	1	100.0%	8	24	-66.7%	90	105	-14.3%
Total:	4	11	-63.6%	3	33.3%	19	41	-53.7%	180	231	-22.1%
OTHER CRIME:											
Simple Assault	2	6	-66.7%	1	100.0%	6	17	-64.7%	51	96	-46.9%
Prostitution	0	0	--	0	--	0	0	--	0	0	--
Drugs & Narcotics	3	3	0.0%	2	50.0%	8	4	100.0%	76	77	-1.3%
Vandalism	2	2	0.0%	5	-60.0%	22	16	37.5%	106	146	-27.4%
Intimidation/Threatening	6	4	50.0%	8	-25.0%	30	18	66.7%	150	131	14.5%
Weapons Violation	0	1	-100.0%	0	--	4	3	33.3%	32	32	0.0%
Total:	13	16	-18.8%	16	-18.8%	70	58	20.7%	415	482	-13.9%
Motor Vehicle Stops	11	1	1000.0%	26	-57.7%	67	2	3250.0%	510	391	30.4%
Confirmed Shots Fired	1	0	--	2	-50.0%	5	1	400.0%	30	14	114.3%

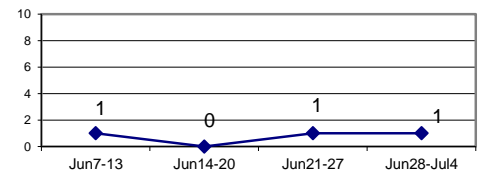
Robbery



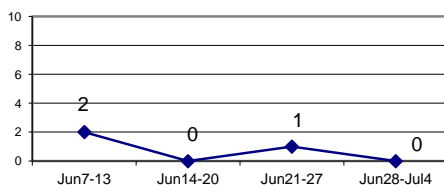
Agg. Assault (NIBRS)



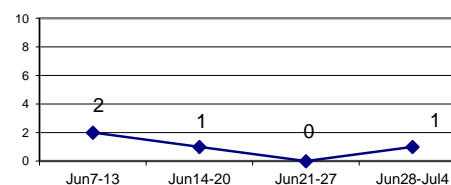
Burglary



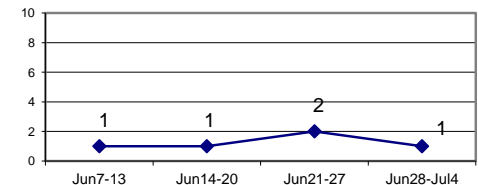
Larceny from Vehicle



MV Theft



Confirmed Shots Fired










DISTRICT 8 - MAJOR CRIMES

JUN 21 - JUL 4 2021

MAJOR CRIMES






CHRG_DESC

-  AGGRAVATED ASSAULT
-  ASSAULT WITH A FIREARM
-  BURGLARY-BREAKING & ENTERING
-  FIREARM DISCHARGE (WEAPON LAW VIOLATION)
-  INTIMIDATION WITH A WEAPON
-  LARCENY-FROM VEHICLE
-  MOTOR VEHICLE THEFT (NH STEAL)

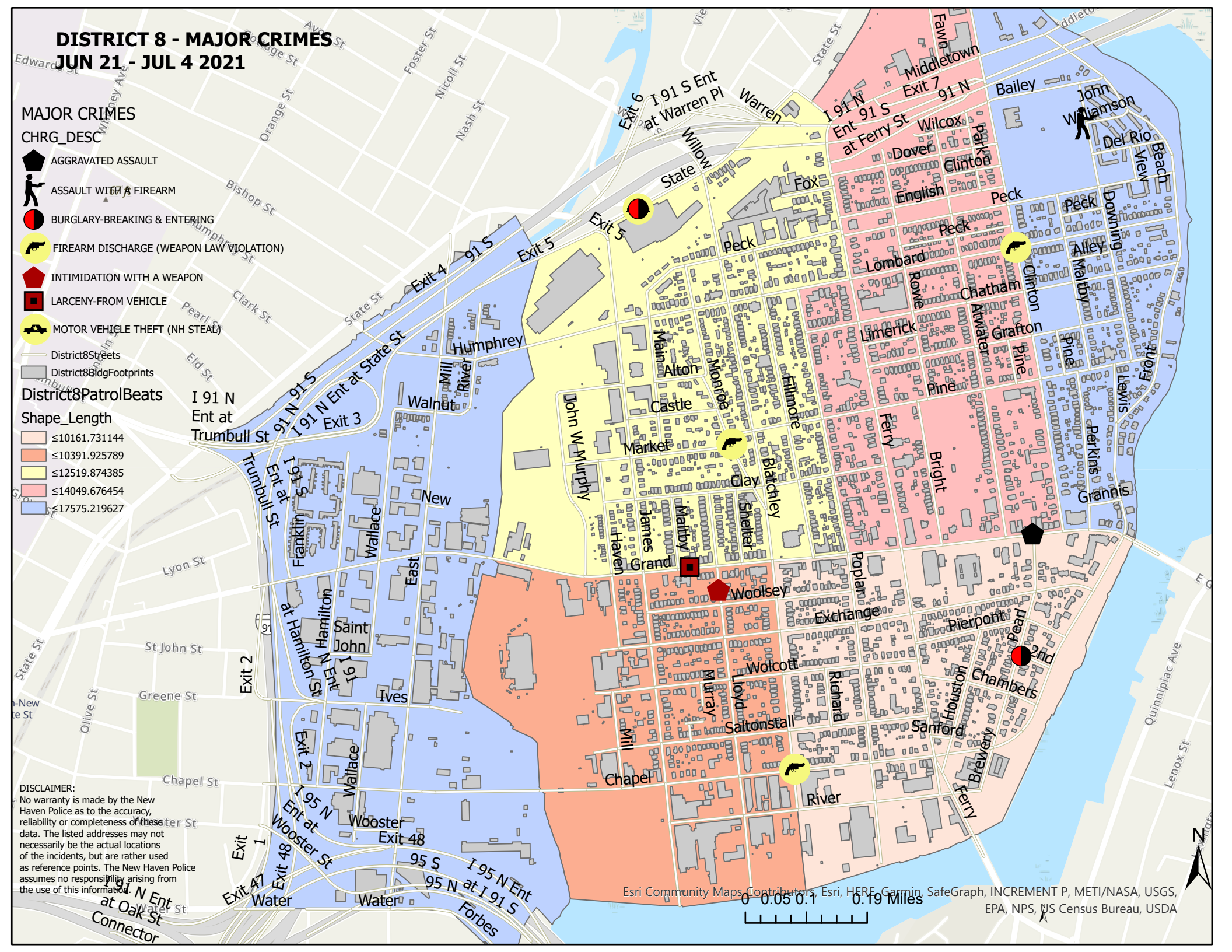
-  District8Streets
-  District8BldgFootprints

District8PatrolBeats

Shape_Length

-  ≤10161.731144
-  ≤10391.925789
-  ≤12519.874385
-  ≤14049.676454
-  ≤17575.219627

DISCLAIMER:
No warranty is made by the New Haven Police as to the accuracy, reliability or completeness of these data. The listed addresses may not necessarily be the actual locations of the incidents, but are rather used as reference points. The New Haven Police assumes no responsibility arising from the use of this information.



DISTRICT 8 - MAJOR CRIMES BETWEEN JUNE 21 AND JULY 4 2021							
CASE#	CHRG_DESC	PREM_DESC	ADDRESS	DATE	TIME	DOW	DIST
21024076	AGGRAVATED ASSAULT	PARKING LOT / GARAGE	101 GRAND AVE	7/1/2021	1218	THU	8
21023567	ASSAULT WITH A FIREARM	STREET/HIGHWAY/ALLEYWAY	DOWNING ST & JOHN WILLIAM	6/27/2021	1439	SUN	8
21023561	BURGLARY-BREAKING & ENTERIN	RESIDENCE/HOME	68 2ND ST	6/27/2021	1339	SUN	8
21024051	BURGLARY-BREAKING & ENTERIN	COMMERCIAL/OFFICE BLDG	1175 STATE ST, SUITE204	7/1/2021	0824	THU	8
21022934	FIREARM DISCHARGE (WEAPON L	STREET/HIGHWAY/ALLEYWAY	55 MONROE ST	6/22/2021	0322	TUE	8
21022927	FIREARM DISCHARGE (WEAPON L	STREET/HIGHWAY/ALLEYWAY	165 CHAPEL ST	6/21/2021	2309	MON	8
21024427	FIREARM DISCHARGE (WEAPON L	STREET/HIGHWAY/ALLEYWAY	CLINTON AVE & LOMBARD ST	7/4/2021	1908	SUN	8
21023310	INTIMIDATION WITH A WEAPON	RESIDENCE/HOME	226 LLOYD ST	6/24/2021	2353	THU	8
21023229	LARCENY-FROM VEHICLE	RESTAURANT	365 GRAND AVE	6/24/2021	1034	THU	8
21024098	MOTOR VEHICLE THEFT (NH STEA	STREET/HIGHWAY/ALLEYWAY	1175 STATE ST	7/1/2021	1547	THU	8

This report covers periods:

Current Week	6/28/2021	to	7/4/2021	(Monday-Sunday)
Prior Week	6/21/2021	to	6/27/2021	(Prior Week)
Last 4 Weeks	6/7/2021	to	7/4/2021	(28 Day Period)
Year to Date (YTD)	1/1/2021	to	7/4/2021	

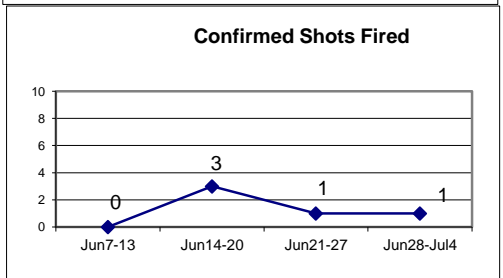
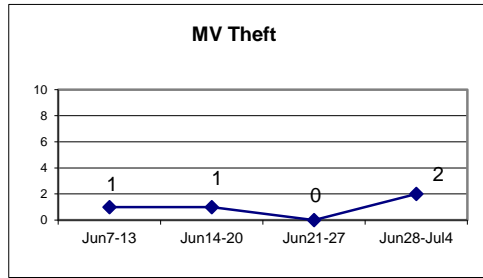
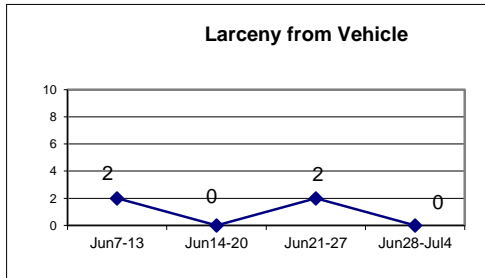
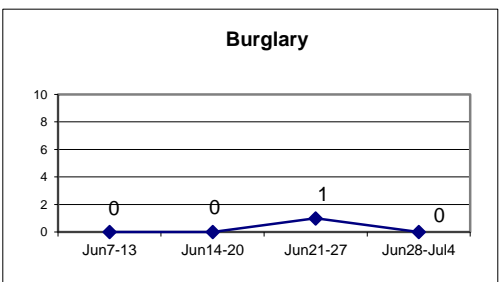
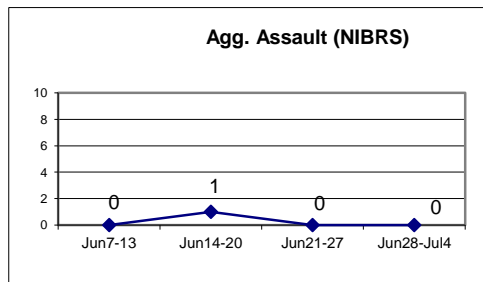
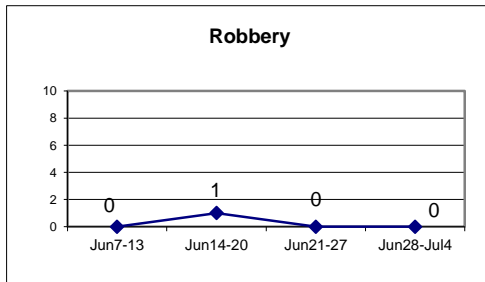


Each period is compared to the same period in the previous year.

DISTRICT 9 - EAST SHORE

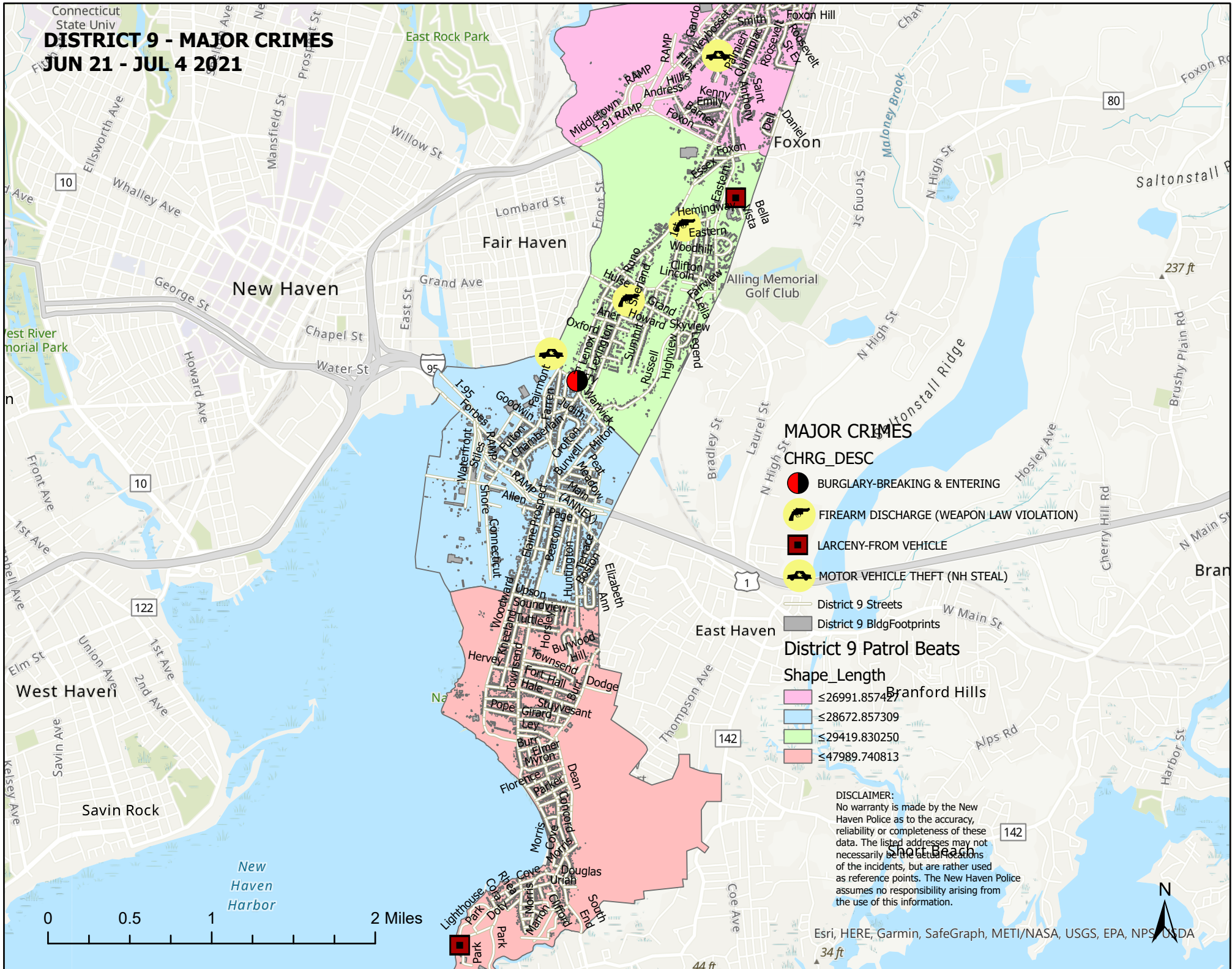
Incident Reports

	Week to Date			Prior Week		28 days			Year to Date		
	2021	2020	Cng	2021	Cng	2021	2020	Cng	2021	2020	Cng
VIOLENT CRIME:											
Murder Victims	0	0	--	0	--	0	0	--	1	2	-50.0%
Felony Sex. Assault	0	0	--	0	--	0	0	--	1	3	-66.7%
Robbery with Firearm	0	0	--	0	--	0	0	--	5	4	25.0%
Other Robbery	0	0	--	0	--	1	2	-50.0%	4	4	0.0%
Assault with Firearm Victims	0	0	--	0	--	1	0	--	8	6	33.3%
Agg. Assault (NIBRS)	0	1	-100.0%	0	--	1	4	-75.0%	18	21	-14.3%
Total:	0	1	-100.0%	0	--	3	6	-50.0%	37	40	-7.5%
PROPERTY CRIME:											
Burglary	0	1	-100.0%	1	-100.0%	6	7	-14.3%	22	31	-29.0%
MV Theft	2	1	100.0%	0	--	4	4	0.0%	53	40	32.5%
Larceny from Vehicle	0	1	-100.0%	2	-100.0%	4	4	0.0%	31	39	-20.5%
Other Larceny	5	15	-66.7%	9	-44.4%	23	57	-59.6%	262	299	-12.4%
Total:	7	18	-61.1%	12	-41.7%	37	72	-48.6%	368	409	-10.0%
OTHER CRIME:											
Simple Assault	3	2	50.0%	0	--	10	12	-16.7%	43	61	-29.5%
Prostitution	0	0	--	0	--	0	0	--	0	0	--
Drugs & Narcotics	1	1	0.0%	2	-50.0%	4	4	0.0%	27	34	-20.6%
Vandalism	5	4	25.0%	6	-16.7%	18	18	0.0%	109	105	3.8%
Intimidation/Threatening	6	6	0.0%	6	0.0%	18	22	-18.2%	154	160	-3.8%
Weapons Violation	0	0	--	0	--	1	2	-50.0%	18	35	-48.6%
Total:	15	13	15.4%	14	7.1%	51	58	-12.1%	351	395	-11.1%
Motor Vehicle Stops	2	2	0.0%	3	-33.3%	13	4	225.0%	657	312	110.6%
Confirmed Shots Fired	1	0	--	1	0.0%	5	0	--	25	11	127.3%



DISTRICT 9 - MAJOR CRIMES

JUN 21 - JUL 4 2021



MAJOR CRIMES

CHRG_DESC

- BURGLARY-BREAKING & ENTERING
- FIREARM DISCHARGE (WEAPON LAW VIOLATION)
- LARCENY-FROM VEHICLE
- MOTOR VEHICLE THEFT (NH STEAL)

District 9 Streets

— District 9 Streets

■ District 9 BldgFootprints

District 9 Patrol Beats

Shape_Length

- ≤26991.857427
- ≤28672.857309
- ≤29419.830250
- ≤47989.740813

DISCLAIMER:
 No warranty is made by the New Haven Police as to the accuracy, reliability or completeness of these data. The listed addresses may not necessarily be the actual locations of the incidents, but are rather used as reference points. The New Haven Police assumes no responsibility arising from the use of this information.

DISTRICT 9 - MAJOR CRIMES BETWEEN JUNE 21 AND JULY 4 2021							
CASE#	CHRG_DESC	PREM_DESC	ADDRESS	DATE	TIME	DOW	DIST
21022997	BURGLARY-BREAKING & ENTERING	COMMUNITY CENTER	341 QUINNIPIAC AVE	6/22/2021	1216	TUE	9
21022928	FIREARM DISCHARGE (WEAPON LAW)	STREET/HIGHWAY/ALLEYWAY	339 LEXINGTON AVE	6/22/2021	0016	TUE	9
21023925	FIREARM DISCHARGE (WEAPON LAW)	STREET/HIGHWAY/ALLEYWAY	161 1ST AVE	6/30/2021	1128	WED	9
21023072	LARCENY-FROM VEHICLE	PARKING LOT / GARAGE	321 EASTERN ST	6/23/2021	0717	WED	9
21023463	LARCENY-FROM VEHICLE	PARKING LOT / GARAGE	2 LIGHTHOUSE RD	6/26/2021	1334	SAT	9
21023790	MOTOR VEHICLE THEFT (NH STEAL)	STREET/HIGHWAY/ALLEYWAY	FERRY ST	6/29/2021	1513	TUE	9
21024273	MOTOR VEHICLE THEFT (NH STEAL)	PARKING LOT / GARAGE	18 BLUE CLIFF TER	7/2/2021	2339	FRI	9

WEEKLY CRIME / CFS COMPARISON REPORT

This report covers periods:

Current Week	6/28/2021	to	7/4/2021	(Monday-Sunday)
Prior Week	6/21/2021	to	6/27/2021	(Prior Week)
Last 4 Weeks	6/7/2021	to	7/4/2021	(28 Day Period)
Year to Date (YTD)	1/1/2021	to	7/4/2021	

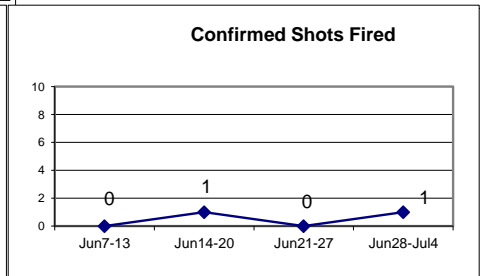
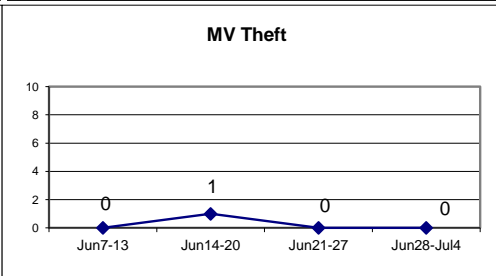
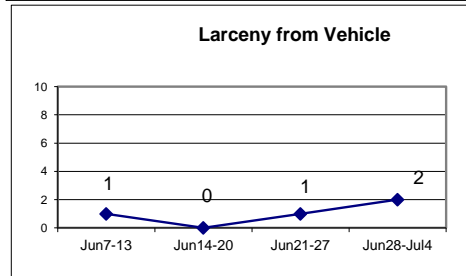
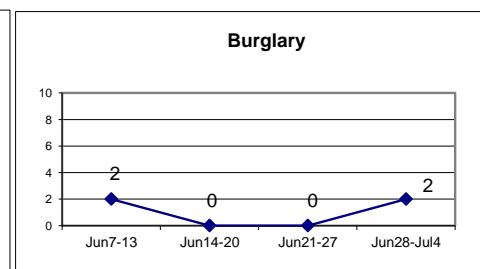
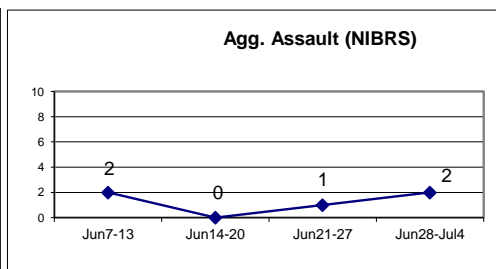
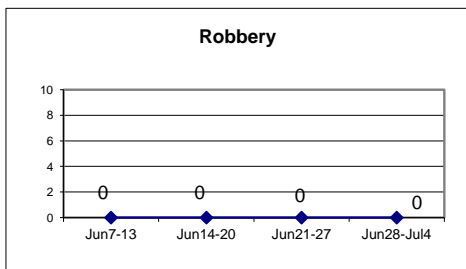


Each period is compared to the same period in the previous year.

DISTRICT 10 - BEAVER HILL

Incident Reports





	Week to Date			Prior Week		28 days			Year to Date		
	2021	2020	Cng	2021	Cng	2021	2020	Cng	2021	2020	Cng
VIOLENT CRIME:											
Murder Victims	0	0	--	0	--	0	0	--	0	1	-100.0%
Felony Sex. Assault	0	0	--	1	-100.0%	2	1	100.0%	5	2	150.0%
Robbery with Firearm	0	1	-100.0%	0	--	0	2	-100.0%	4	8	-50.0%
Other Robbery	0	0	--	0	--	0	3	-100.0%	1	13	-92.3%
Assault with Firearm Victims	1	0	--	0	--	2	1	100.0%	5	4	25.0%
Agg. Assault (NIBRS)	1	0	--	1	0.0%	4	2	100.0%	16	17	-5.9%
Total:	2	1	100.0%	2	0.0%	8	9	-11.1%	31	45	-31.1%
PROPERTY CRIME:											
Burglary	2	0	--	0	--	8	2	300.0%	16	16	0.0%
MV Theft	0	2	-100.0%	0	--	1	4	-75.0%	33	39	-15.4%
Larceny from Vehicle	2	3	-33.3%	1	100.0%	4	4	0.0%	14	23	-39.1%
Other Larceny	2	3	-33.3%	5	-60.0%	14	14	0.0%	79	93	-15.1%
Total:	6	8	-25.0%	6	0.0%	27	24	12.5%	142	171	-17.0%
OTHER CRIME:											
Simple Assault	0	1	-100.0%	1	-100.0%	2	8	-75.0%	25	33	-24.2%
Prostitution	0	0	--	0	--	0	0	--	0	0	--
Drugs & Narcotics	0	0	--	1	-100.0%	4	0	--	31	22	40.9%
Vandalism	4	9	-55.6%	3	33.3%	13	15	-13.3%	73	78	-6.4%
Intimidation/Threatening	2	7	-71.4%	3	-33.3%	13	12	8.3%	84	76	10.5%
Weapons Violation	2	1	100.0%	1	100.0%	4	4	0.0%	14	15	-6.7%
Total:	8	18	-55.6%	9	-11.1%	36	39	-7.7%	227	224	1.3%
Motor Vehicle Stops	13	0	--	6	116.7%	32	3	966.7%	553	550	0.5%
Confirmed Shots Fired	1	0	--	0	--	2	2	0.0%	21	7	200.0%



DISTRICT 10 - MAJOR CRIMES JUN 21 - JUL 4 2021

MAJOR CRIMES

CHRG_DESC

-  AGGRAVATED ASSAULT
-  BURGLARY-BREAKING & ENTERING
-  LARCENY-FROM VEHICLE
-  ASSAULT WITH A FIREARM

Layer

CHRG_DESC

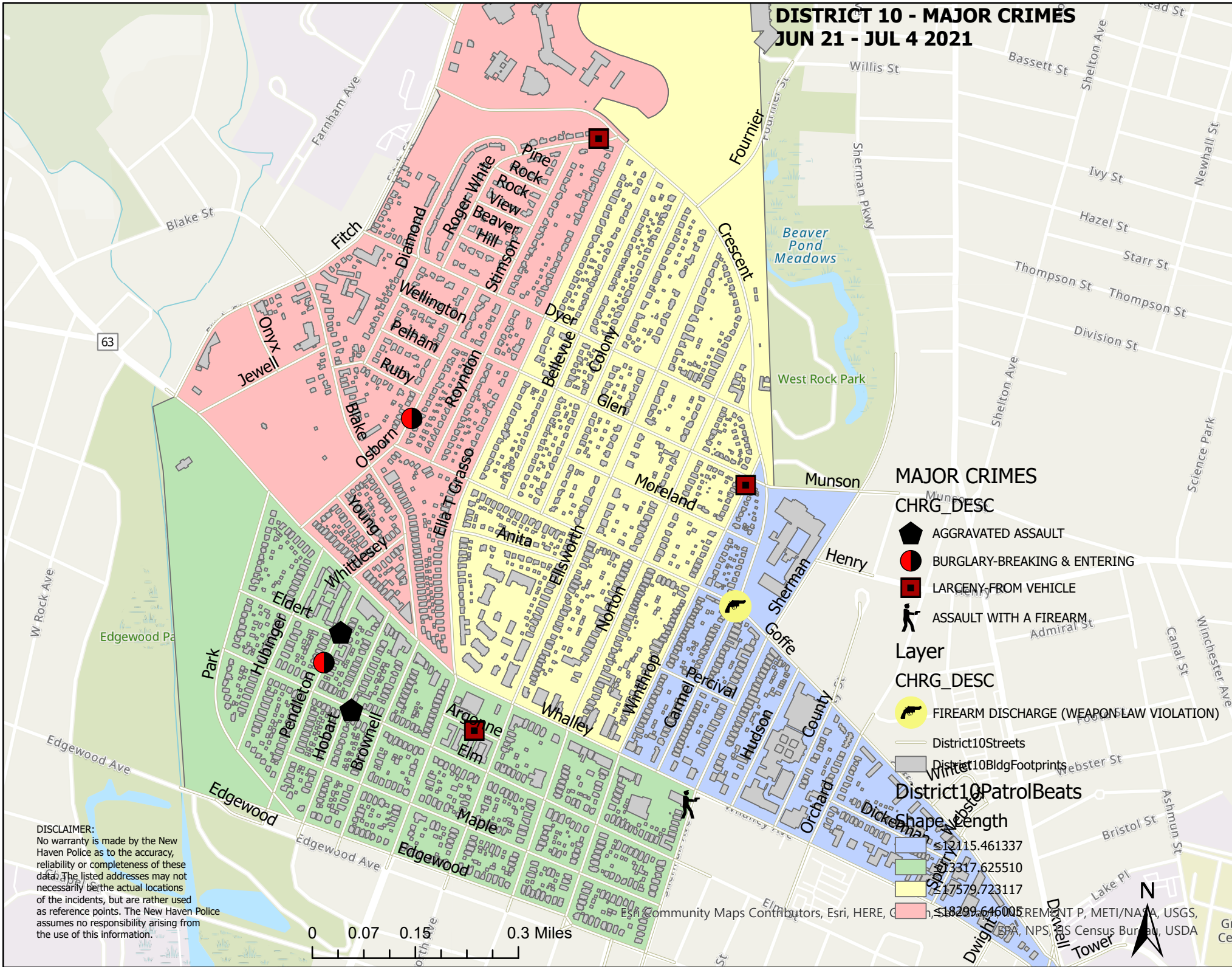
-  FIREARM DISCHARGE (WEAPON-LAW VIOLATION)

-  District10Streets
-  District10BldgFootprints
-  District10PatrolBeats
- District10PatrolBeats**
- CHRG_DESC**
-  <12115.461337
-  <13317.625510
-  <17579.723117
-  <18299.646005

DISCLAIMER:
No warranty is made by the New Haven Police as to the accuracy, reliability or completeness of these data. The listed addresses may not necessarily be the actual locations of the incidents, but are rather used as reference points. The New Haven Police assumes no responsibility arising from the use of this information.

0 0.07 0.15 0.3 Miles

ESRI, Community Maps Contributors, Esri, HERE, Garmin, Intel, Juniper Networks, Nokia, VeriFi, HERE, DeLorme, St. Louis, MO, USA, Swire, NOAA, USGS, EPA, NPS, US Census Bureau, USDA



		DISTRICT 10 - MAJOR CRIMES BETWEEN JUNE 21 AND JULY 4 2021			
--	--	---	--	--	--

CASE#	CHRG_DESC	PREM_DESC	ADDRESS	DATE	TIME	DOW	DIST
21023189	AGGRAVATED ASSAULT	STREET/HIGHWAY/ALLEYWAY	918 ELM ST	6/23/2021	2223	WED	10
21023904	AGGRAVATED ASSAULT	PARKING LOT / GARAGE	129 PENDLETON ST	6/30/2021	0941	WED	10
21023873	BURGLARY-BREAKING & ENTERING	RESIDENCE/HOME	104 PENDLETON ST, FL01	6/30/2021	0259	WED	10
21024174	BURGLARY-BREAKING & ENTERING	RESIDENCE/HOME	111 OSBORN AVE	7/2/2021	0952	FRI	10
21023520	LARCENY-FROM VEHICLE	STREET/HIGHWAY/ALLEYWAY	164 ROGER WHITE DR	6/27/2021	0018	SUN	10
21024237	LARCENY-FROM VEHICLE	STREET/HIGHWAY/ALLEYWAY	670 WINTHROP AVE	7/2/2021	1900	FRI	10
21024176	LARCENY-FROM VEHICLE	STREET/HIGHWAY/ALLEYWAY	44 ARGONNE ST	7/2/2021	1123	FRI	10
21024029	ASSAULT WITH A FIREARM	STREET/HIGHWAY/ALLEYWAY	292 SHERMAN AVE	7/1/2021	0224	THU	10
21024371	FIREARM DISCHARGE (WEAPON LAW V	STREET/HIGHWAY/ALLEYWAY	GOFFE/CARMEL	7/4/2021	0108	SUN	10