

WEEKLY CRIME / CFS COMPARISON REPORT

This report covers periods:

Current Week	7/26/2021	to	8/1/2021	(Monday-Sunday)
Prior Week	7/19/2021	to	7/25/2021	(Prior Week)
Last 4 Weeks	7/5/2021	to	8/1/2021	(28 Day Period)
Year to Date (YTD)	1/1/2021	to	8/1/2021	

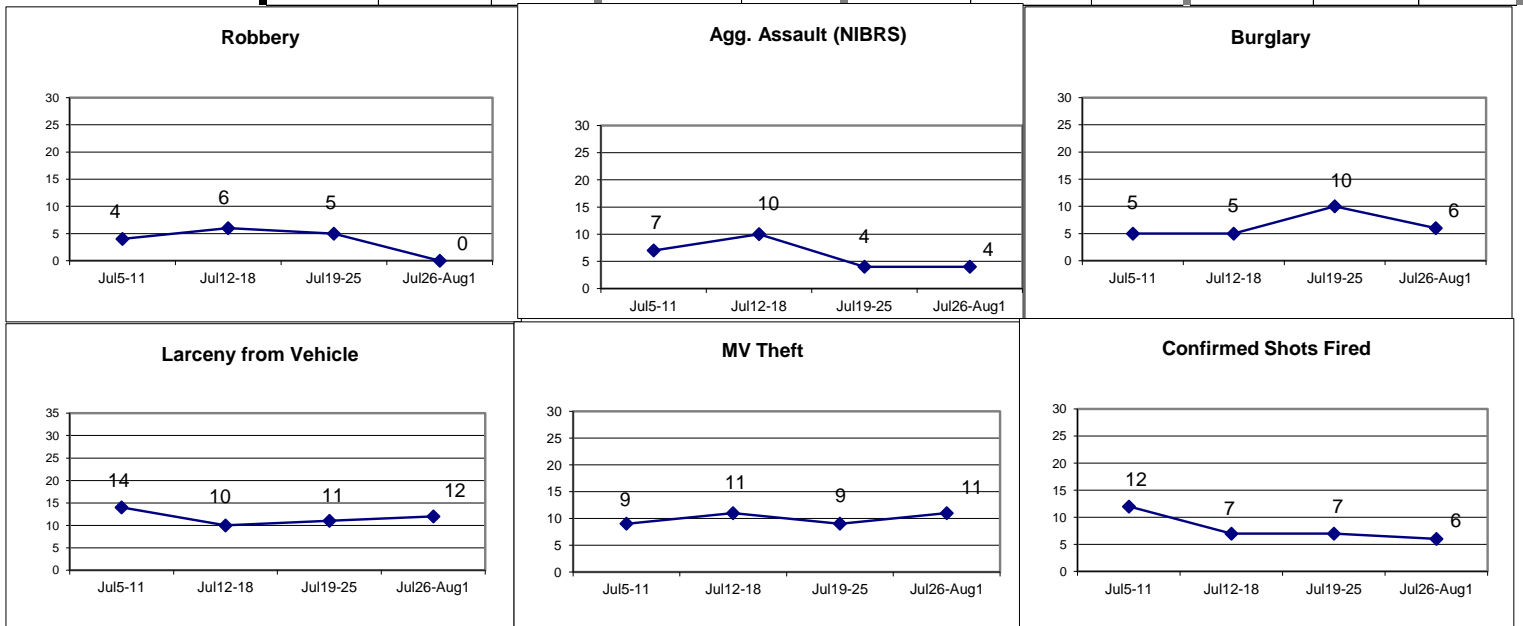


Each period is compared to the same period in the previous year.

Citywide

Incident Reports

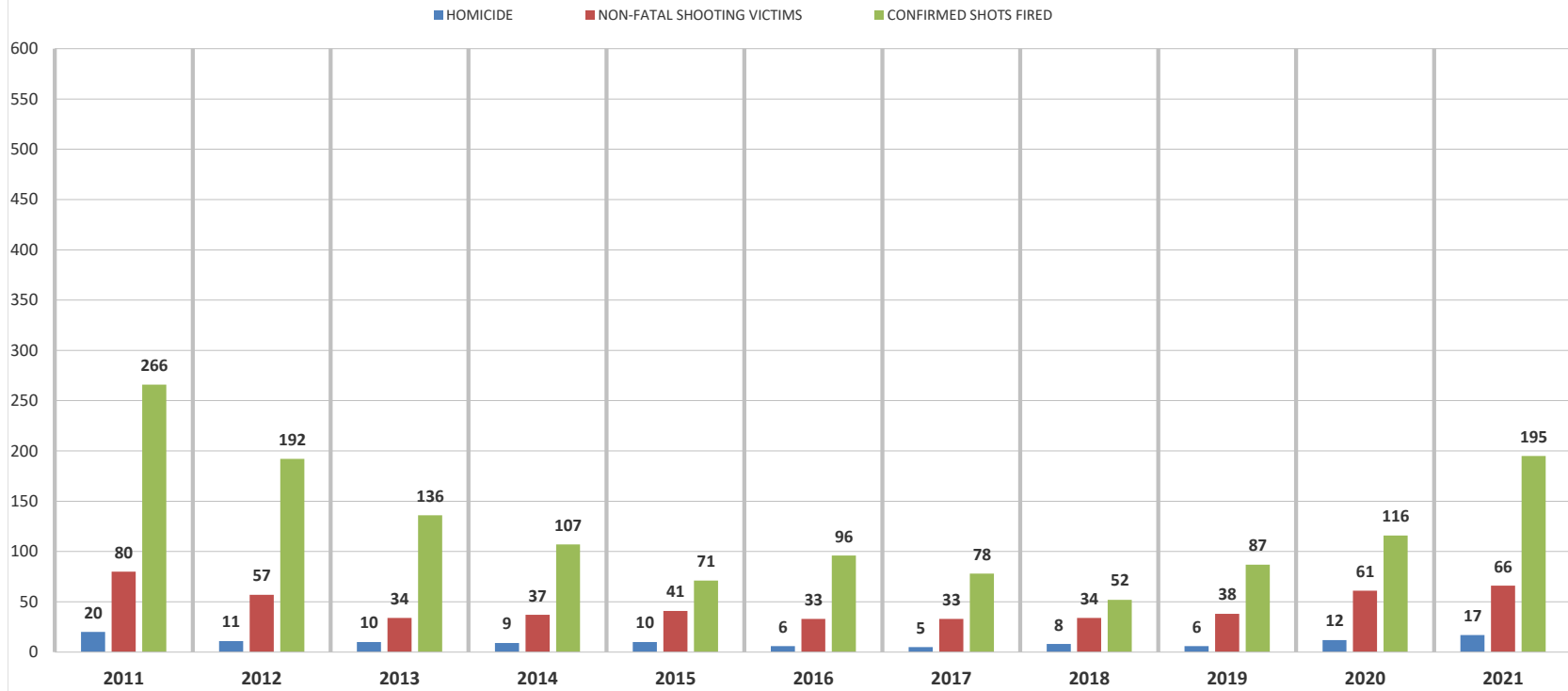
	Week to Date			Prior Week		28 days			Year to Date		
	2021	2020	Cng	2021	Cng	2021	2020	Cng	2021	2020	Cng
VIOLENT CRIME:											
Murder Victims	0	1	-100.0%	0	--	2	3	-33.3%	17	12	41.7%
Felony Sex. Assault	0	0	--	0	--	1	0	--	14	21	-33.3%
Robbery with Firearm	0	4	-100.0%	1	-100.0%	7	7	0.0%	53	58	-8.6%
Other Robbery	0	3	-100.0%	4	-100.0%	8	12	-33.3%	55	114	-51.8%
Assault with Firearm Victims	1	1	0.0%	1	0.0%	7	16	-56.3%	66	61	8.2%
Agg. Assault (NIBRS)	4	12	-66.7%	4	0.0%	25	43	-41.9%	196	225	-12.9%
Total:	5	21	-76.2%	10	-50.0%	50	81	-38.3%	401	491	-18.3%
PROPERTY CRIME:											
Burglary	6	8	-25.0%	10	-40.0%	42	50	-16.0%	266	270	-1.5%
MV Theft	11	15	-26.7%	9	22.2%	39	46	-15.2%	358	388	-7.7%
Larceny from Vehicle	12	13	-7.7%	11	9.1%	47	39	20.5%	294	402	-26.9%
Other Larceny	39	48	-18.8%	45	-13.3%	167	193	-13.5%	1,303	1,436	-9.3%
Total:	68	84	-19.0%	75	-9.3%	295	328	-10.1%	2,221	2,496	-11.0%
OTHER CRIME:											
Simple Assault	9	23	-60.9%	11	-18.2%	45	78	-42.3%	365	583	-37.4%
Prostitution	0	0	--	0	--	0	0	--	0	0	--
Drugs & Narcotics	11	16	-31.3%	6	83.3%	33	50	-34.0%	443	524	-15.5%
Vandalism	41	37	10.8%	37	10.8%	137	161	-14.9%	949	1,169	-18.8%
Intimidation/Threatening-no	41	53	-22.6%	41	0.0%	172	171	0.6%	1,153	1,086	6.2%
Weapons Violation	3	19	-84.2%	6	-50.0%	20	63	-68.3%	192	309	-37.9%
Total:	105	148	-29.1%	101	4.0%	407	523	-22.2%	3,102	3,671	-15.5%
Motor Vehicle Stops	115	50	130.0%	74	55.4%	432	148	191.9%	5,822	5,404	7.7%
Confirmed Shots Fired	6	3	100.0%	7	-14.3%	32	23	39.1%	195	116	68.1%



JAN 1 TO AUG 1 COMPARISON (2011, 2012, 2013, 2014, 2015, 2016, 2017, 2018, 2019, 2020 & 2021)

	2011	2012	2013	2014	2015	2016	2017	2018	2019	2020	2021	% CHANGE 2011 & 2021
HOMICIDE	20	11	10	9	10	6	5	8	6	12	17	-15.0%
% change from previous year		-45.0%	-9.1%	-10.0%	11.1%	-40.0%	-16.7%	60.0%	-25.0%	100.0%	41.7%	
NON-FATAL SHOOTING VICTIMS	80	57	34	37	41	33	33	34	38	61	66	-17.5%
% change from previous year		-28.8%	-40.4%	8.8%	10.8%	-19.5%	0.0%	3.0%	11.8%	60.5%	8.2%	
CONFIRMED SHOTS FIRED	266	192	136	107	71	96	78	52	87	116	195	-26.7%
% change from previous year		-27.8%	-29.2%	-21.3%	-33.6%	35.2%	-18.8%	-33.3%	67.3%	33.3%	68.1%	

**HOMICIDE, NON-FATAL SHOOTING VICTIMS & CONFIRMED SHOTS FIRED
JAN 1 - AUG 1 (2011, 2012, 2013, 2014, 2015, 2016, 2017, 2018, 2019, 2020 & 2021)**



WEEKLY CRIME / CFS COMPARISON REPORT

This report covers periods:

Current Week	7/26/2021	to	8/1/2021	(Monday-Sunday)
Prior Week	7/19/2021	to	7/25/2021	(Prior Week)
Last 4 Weeks	7/5/2021	to	8/1/2021	(28 Day Period)
Year to Date (YTD)	1/1/2021	to	8/1/2021	

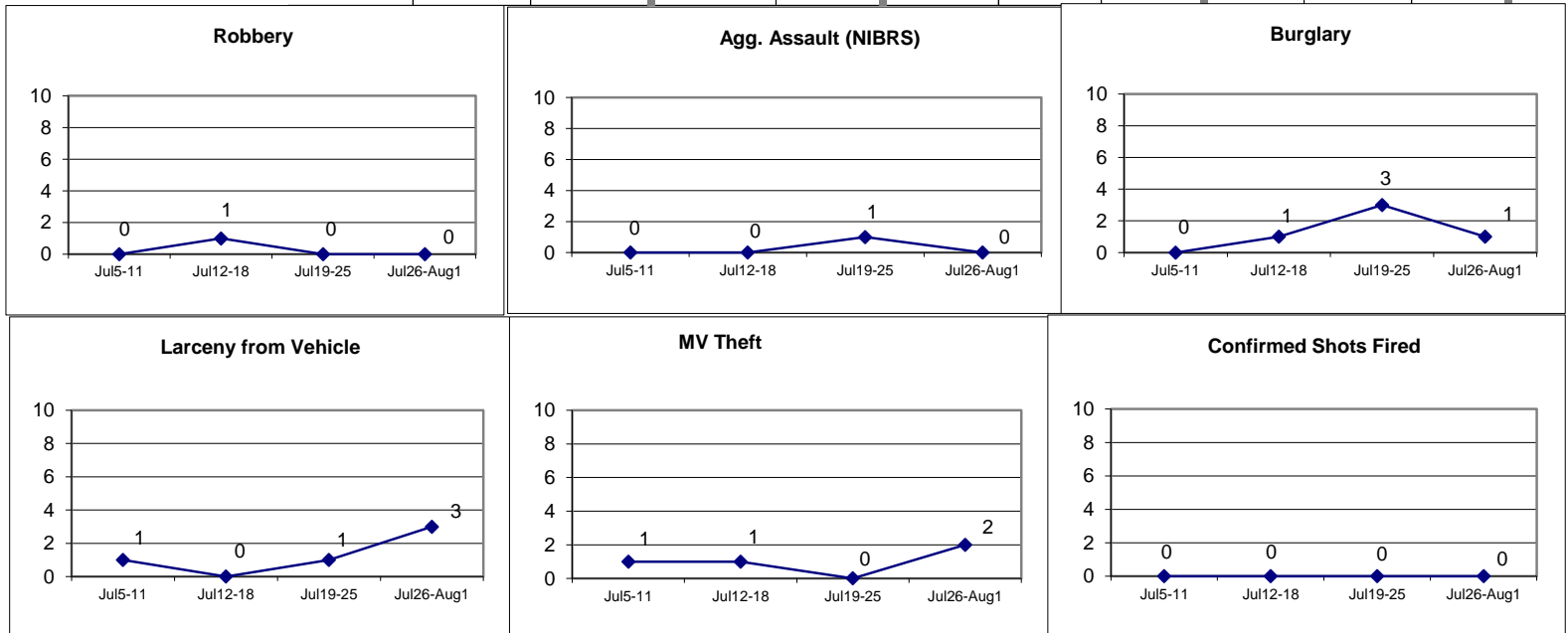


Each period is compared to the same period in the previous year.

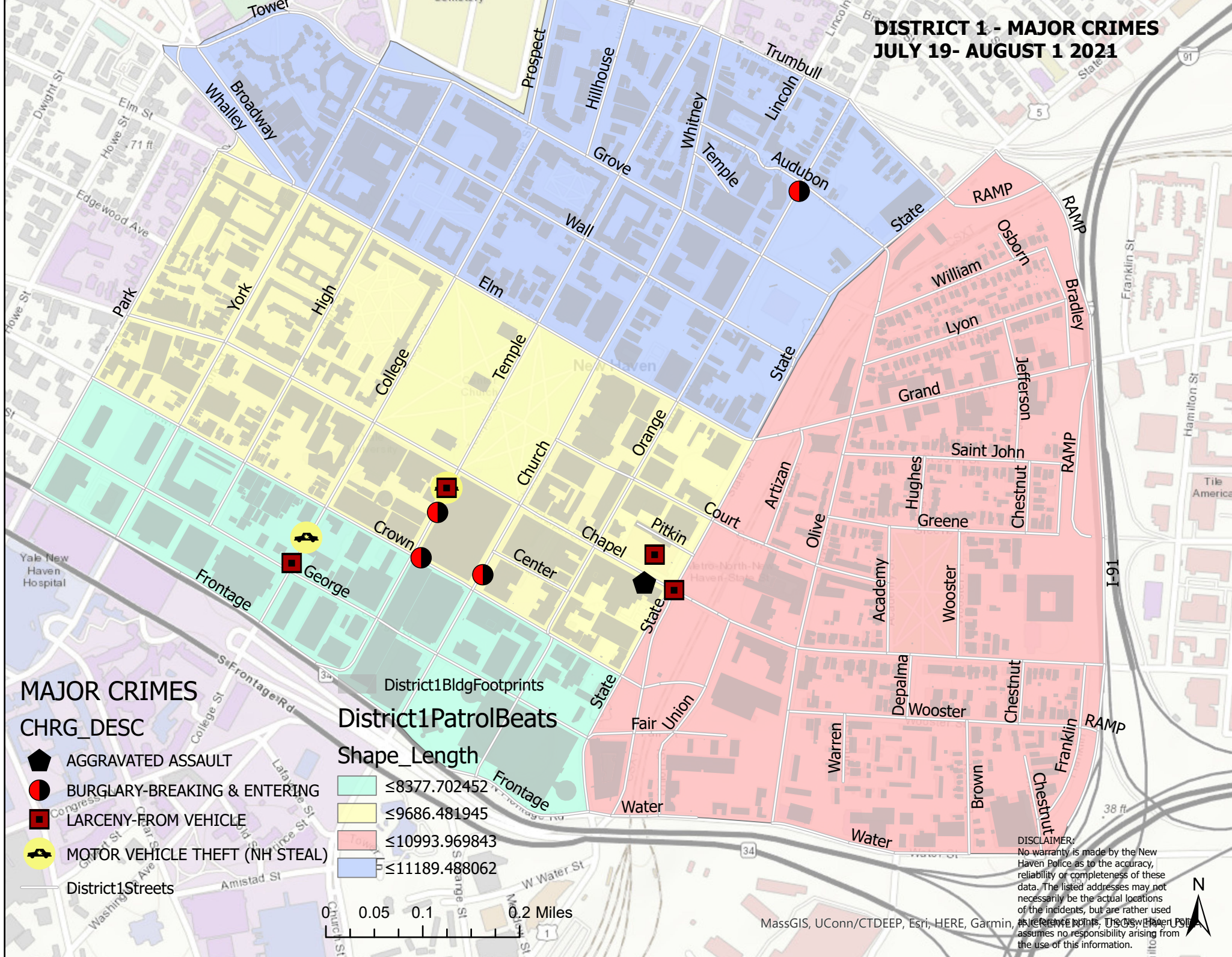
DISTRICT 1 - DOWNTOWN

Incident Reports

	Week to Date			Prior Week		28 days			Year to Date		
	2021	2020	Cng	2021	Cng	2021	2020	Cng	2021	2020	Cng
VIOLENT CRIME:											
Murder Victims	0	0	--	0	--	0	0	--	0	0	--
Felony Sex. Assault	0	0	--	0	--	0	0	--	3	2	50.0%
Robbery with Firearm	0	0	--	0	--	1	0	--	1	5	-80.0%
Other Robbery	0	1	-100.0%	0	--	0	3	-100.0%	4	17	-76.5%
Assault with Firearm Victims	0	0	--	0	--	0	0	--	0	0	--
Agg. Assault (NIBRS)	0	0	--	1	-100.0%	1	4	-75.0%	14	13	7.7%
Total:	0	1	-100.0%	1	-100.0%	2	7	-71.4%	22	37	-40.5%
PROPERTY CRIME:											
Burglary	1	1	0.0%	3	-66.7%	6	5	20.0%	37	30	23.3%
MV Theft	2	2	0.0%	0	--	4	2	100.0%	27	26	3.8%
Larceny from Vehicle	3	2	50.0%	1	200.0%	5	4	25.0%	45	39	15.4%
Other Larceny	8	3	166.7%	8	0.0%	29	15	93.3%	182	128	42.2%
Total:	14	8	75.0%	12	16.7%	44	26	69.2%	291	223	30.5%
OTHER CRIME:											
Simple Assault	1	1	0.0%	3	-66.7%	6	6	0.0%	40	50	-20.0%
Prostitution	0	0	--	0	--	0	0	--	0	0	--
Drugs & Narcotics	0	0	--	0	--	0	0	--	13	12	8.3%
Vandalism	3	3	0.0%	5	-40.0%	16	5	220.0%	85	103	-17.5%
Intimidation/Threatening	1	1	0.0%	2	-50.0%	5	2	150.0%	40	36	11.1%
Weapons Violation	0	2	-100.0%	0	--	1	0	--	8	10	-20.0%
Total:	5	7	-28.6%	10	-50.0%	28	13	115.4%	186	211	-11.8%
Motor Vehicle Stops	18	3	500.0%	4	350.0%	78	7	1014.3%	1043	1141	-8.6%
Confirmed Shots Fired	0	0	--	0	--	0	0	--	1	0	--







DISTRICT 1 - MAJOR CRIMES JULY 19- AUGUST 1 2021







MAJOR CRIMES

CHRG_DESC

-  AGGRAVATED ASSAULT
-  BURGLARY-BREAKING & ENTERING
-  LARCENY-FROM VEHICLE
-  MOTOR VEHICLE THEFT (NH STEAL)

District1PatrolBeats

Shape_Length

-  ≤8377.702452
-  ≤9686.481945
-  ≤10993.969843
-  ≤11189.488062



DISCLAIMER:
No warranty is made by the New Haven Police as to the accuracy, reliability or completeness of these data. The listed addresses may not necessarily be the actual locations of the incidents, but are rather used as reference points. The New Haven Police assumes no responsibility arising from the use of this information.



DISTRICT 1 - MAJOR CRIMES BETWEEN JULY 19 AND AUGUST 1 2021							
CASE#	CHRG_DESC	PREM_DESC	ADDRESS	DATE	TIME	DOW	DIST
21026398	AGGRAVATED ASSAULT	STREET/HIGHWAY/ALLEYWAY	760 CHAPEL ST	7/20/2021	1432	TUE	1
21027013	BURGLARY-BREAKING & ENT	CONVENIENCE STORE	55 CHURCH ST	7/26/2021	0217	MON	1
21026224	BURGLARY-BREAKING & ENT	LIQUOR STORE	181 CROWN ST	7/19/2021	0000	MON	1
21026232	BURGLARY-BREAKING & ENT	LIQUOR STORE	161 TEMPLE ST	7/19/2021	0337	MON	1
21026499	BURGLARY-BREAKING & ENT	HOTEL/MOTEL/ETC	367 ORANGE ST	7/21/2021	1115	WED	1
21027230	LARCENY-FROM VEHICLE	PARKING LOT / GARAGE	360 STATE ST, APT3106	7/27/2021	1724	TUE	1
21027684	LARCENY-FROM VEHICLE	STREET/HIGHWAY/ALLEYWAY	170 COLLEGE ST	7/31/2021	0254	SAT	1
21027876	LARCENY-FROM VEHICLE	STREET/HIGHWAY/ALLEYWAY	182 TEMPLE ST	8/1/2021	1639	SUN	1
21026457	LARCENY-FROM VEHICLE	PARKING LOT / GARAGE	STATE ST & CHAPEL ST	7/20/2021	1937	TUE	1
21027208	MOTOR VEHICLE THEFT (NH S	STREET/HIGHWAY/ALLEYWAY	200 COLLEGE ST	7/27/2021	1636	TUE	1
21027876	MOTOR VEHICLE THEFT (NH S	STREET/HIGHWAY/ALLEYWAY	182 TEMPLE ST	8/1/2021	1639	SUN	1

WEEKLY CRIME / CFS COMPARISON REPORT

This report covers periods:

Current Week	7/26/2021	to	8/1/2021	(Monday-Sunday)
Prior Week	7/19/2021	to	7/25/2021	(Prior Week)
Last 4 Weeks	7/5/2021	to	8/1/2021	(28 Day Period)
Year to Date (YTD)	1/1/2021	to	8/1/2021	

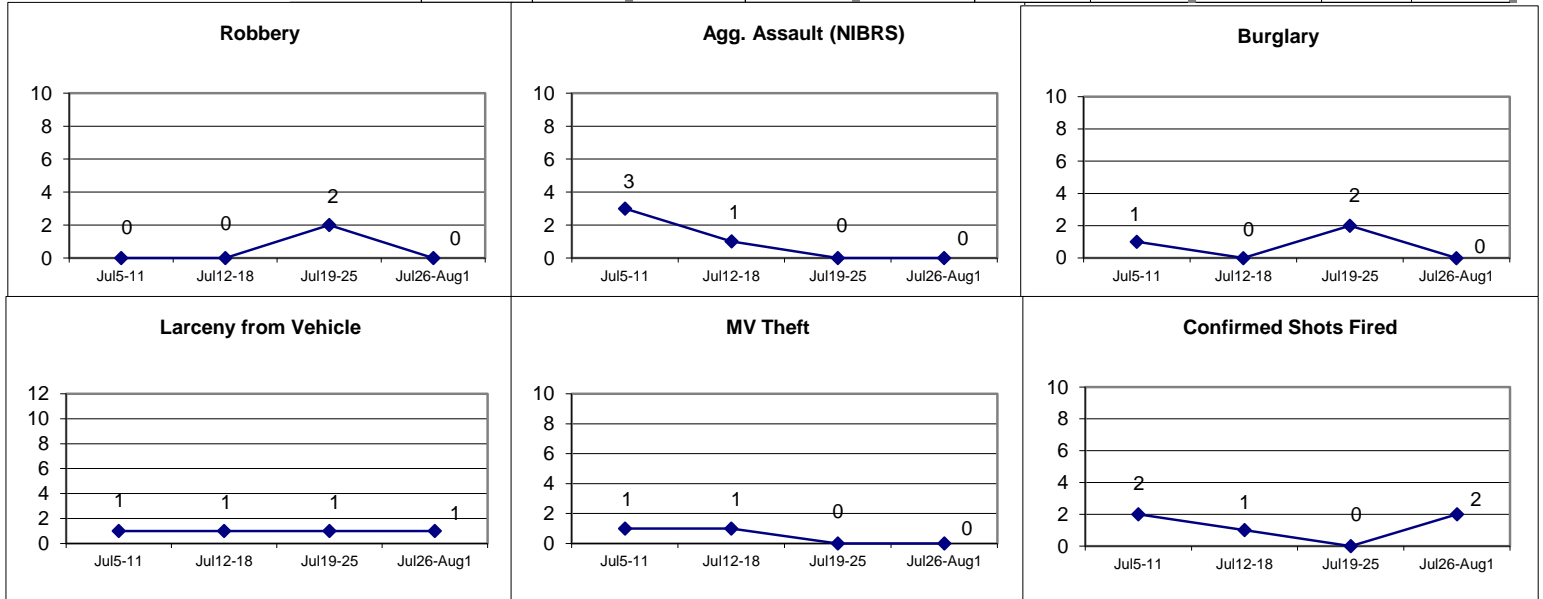


Each period is compared to the same period in the previous year.

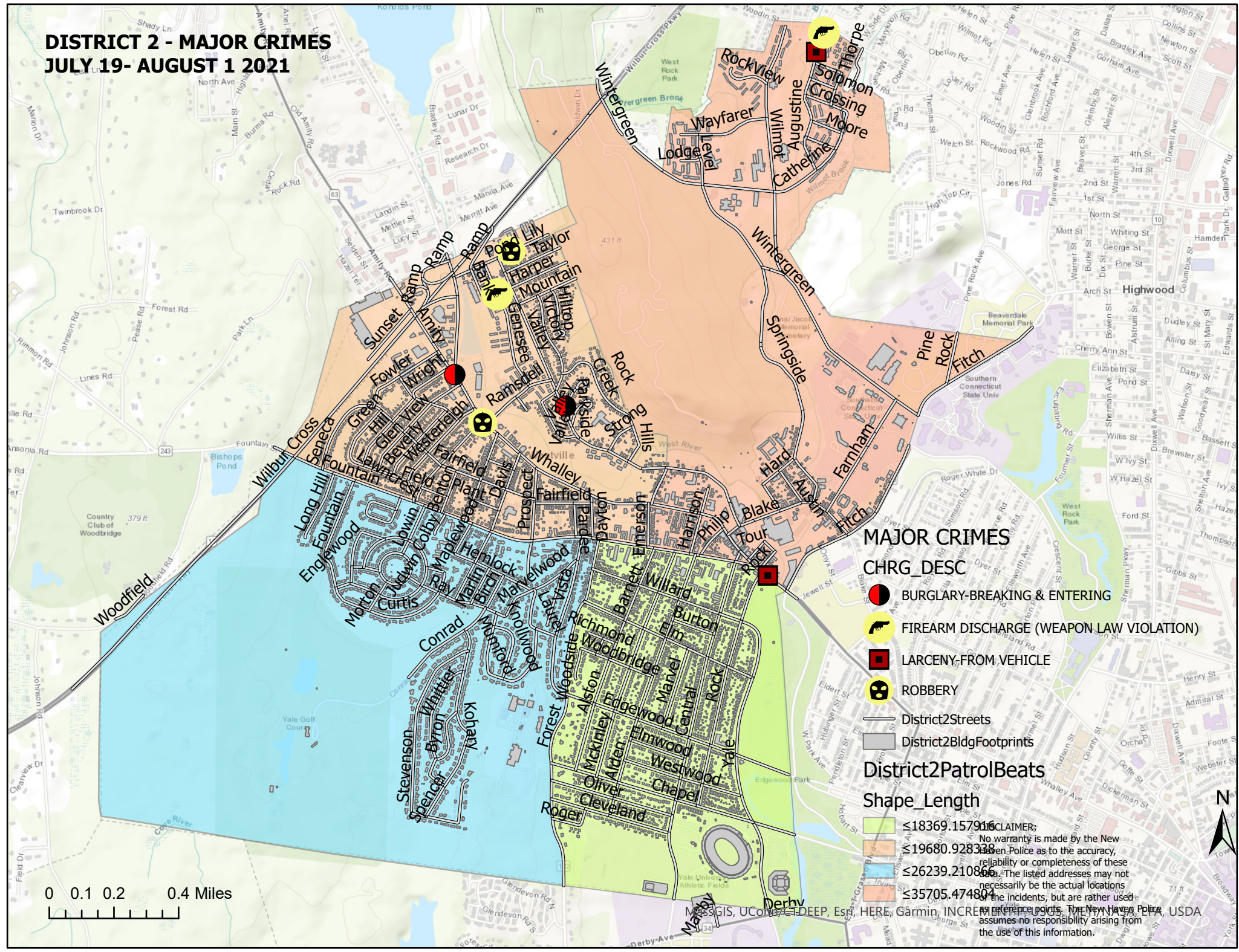
DISTRICT 2 - WESTVILLE

Incident Reports

	Week to Date			Prior Week		28 days			Year to Date		
	2021	2020	Cng	2021	Cng	2021	2020	Cng	2021	2020	Cng
VIOLENT CRIME:											
Murder Victims	0	0	--	0	--	0	0	--	1	1	0.0%
Felony Sex. Assault	0	0	--	0	--	0	0	--	0	4	-100.0%
Robbery with Firearm	0	0	--	0	--	0	1	-100.0%	5	5	0.0%
Other Robbery	0	0	--	2	-100.0%	2	1	100.0%	7	7	0.0%
Assault with Firearm Victims	0	0	--	0	--	1	1	0.0%	5	6	-16.7%
Agg. Assault (NIBRS)	0	1	-100.0%	0	--	4	4	0.0%	23	23	0.0%
Total:	0	1	-100.0%	2	-100.0%	7	7	0.0%	41	46	-10.9%
PROPERTY CRIME:											
Burglary	0	0	--	2	-100.0%	6	3	100.0%	43	28	53.6%
MV Theft	0	0	--	0	--	2	4	-50.0%	44	50	-12.0%
Larceny from Vehicle	1	2	-50.0%	1	0.0%	4	3	33.3%	30	49	-38.8%
Other Larceny	4	3	33.3%	1	300.0%	10	15	-33.3%	107	178	-39.9%
Total:	5	5	0.0%	4	25.0%	22	25	-12.0%	224	305	-26.6%
OTHER CRIME:											
Simple Assault	0	3	-100.0%	1	-100.0%	4	9	-55.6%	20	49	-59.2%
Prostitution	0	0	--	0	--	0	0	--	0	0	--
Drugs & Narcotics	0	1	-100.0%	1	-100.0%	2	4	-50.0%	23	39	-41.0%
Vandalism	2	5	-60.0%	1	100.0%	10	18	-44.4%	89	125	-28.8%
Intimidation/Threatening	2	5	-60.0%	6	-66.7%	23	19	21.1%	150	102	47.1%
Weapons Violation	0	2	-100.0%	0	--	1	5	-80.0%	25	32	-21.9%
Total:	4	16	-75.0%	9	-55.6%	40	55	-27.3%	307	347	-11.5%
Motor Vehicle Stops	12	7	71.4%	7	71.4%	26	11	136.4%	324	239	35.6%
Confirmed Shots Fired	2	1	100.0%	0	--	5	2	150.0%	22	11	100.0%







DISTRICT 2 - MAJOR CRIMES JULY 19- AUGUST 1 2021



MAJOR CRIMES

CHRG_DESC





-  BURGLARY-BREAKING & ENTERING
-  FIREARM DISCHARGE (WEAPON LAW VIOLATION)
-  LARCENY-FROM VEHICLE
-  ROBBERY

— District2Streets

■ District2BldgFootprints

District2PatrolBeats

Shape_Length

-  ≤18369.157916
-  ≤19680.928338
-  ≤26239.210800
-  ≤35705.474800



DISCLAIMER:
No warranty is made by the New Haven Police as to the accuracy, reliability or completeness of these data. The listed addresses may not necessarily be the actual locations of the incidents, but are rather used as reference points. The New Haven Police assumes no responsibility arising from the use of this information.



DISTRICT 2 - MAJOR CRIMES BETWEEN JULY 19 AND AUGUST 1 2021							
CASE#	CHRG_DESC	PREM_DESC	ADDRESS	DATE	TIME	DOW	DIST
21026235	BURGLARY-BREAKING & ENTERING	RESIDENCE/HOME	3 VALLEY PL N	7/19/2021	0627	MON	2
21026354	BURGLARY-BREAKING & ENTERING	SERVICE/GAS STATION	1474 WHALLEY AVE	7/20/2021	0314	TUE	2
21027567	FIREARM DISCHARGE (WEAPON LAW)	STREET/HIGHWAY/ALLEYWAY	JENNINGS WAY & AUGUSTIN	7/30/2021	1042	FRI	2
21027801	FIREARM DISCHARGE (WEAPON LAW)	STREET/HIGHWAY/ALLEYWAY	S GENESEE ST & HARPER AV	7/31/2021	2315	SAT	2
21027489	LARCENY-FROM VEHICLE	PARKING LOT / GARAGE	45 AUGUSTINE ST, UNITD	7/29/2021	1439	THU	2
21026385	LARCENY-FROM VEHICLE	STREET/HIGHWAY/ALLEYWAY	817 WHALLEY AVE	7/20/2021	1149	TUE	2
21026618	ROBBERY	HOTEL/MOTEL/ETC	100 POND LILY AVE, RM209	7/22/2021	1039	THU	2
21026730	ROBBERY	STREET/HIGHWAY/ALLEYWAY	1372 WHALLEY AVE	7/23/2021	0600	FRI	2

WEEKLY CRIME / CFS COMPARISON REPORT

This report covers periods:

Current Week	7/26/2021	to	8/1/2021	(Monday-Sunday)
Prior Week	7/19/2021	to	7/25/2021	(Prior Week)
Last 4 Weeks	7/5/2021	to	8/1/2021	(28 Day Period)
Year to Date (YTD)	1/1/2021	to	8/1/2021	

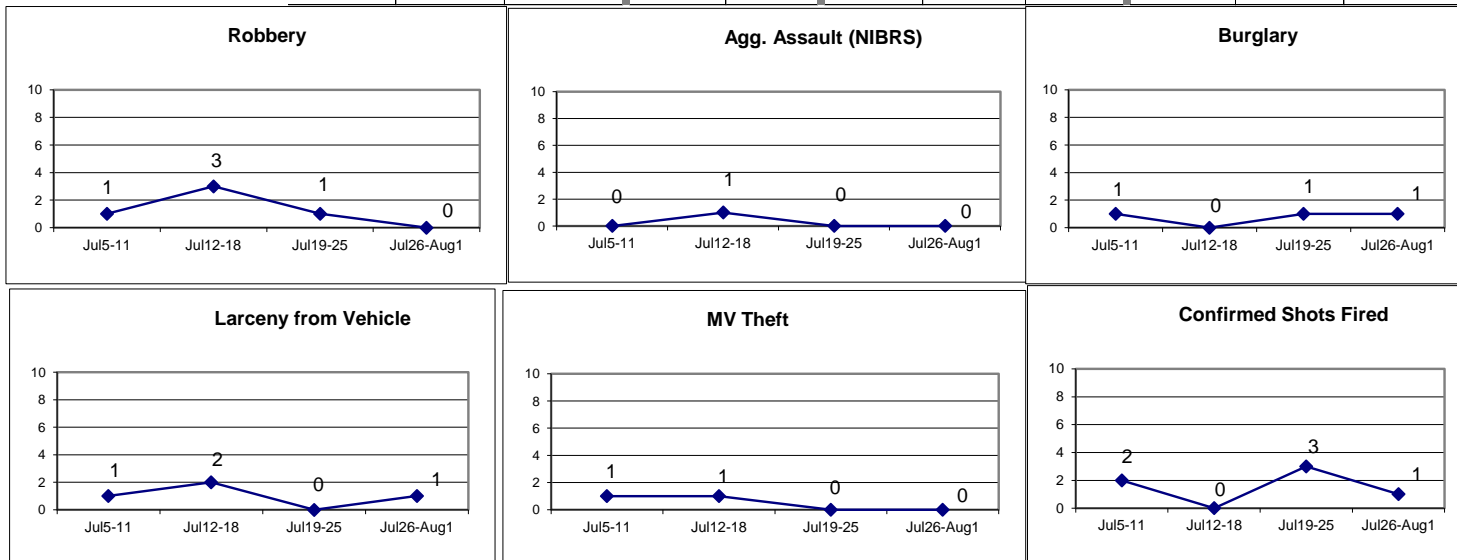


Each period is compared to the same period in the previous year.

DISTRICT 3 - HILL SOUTH

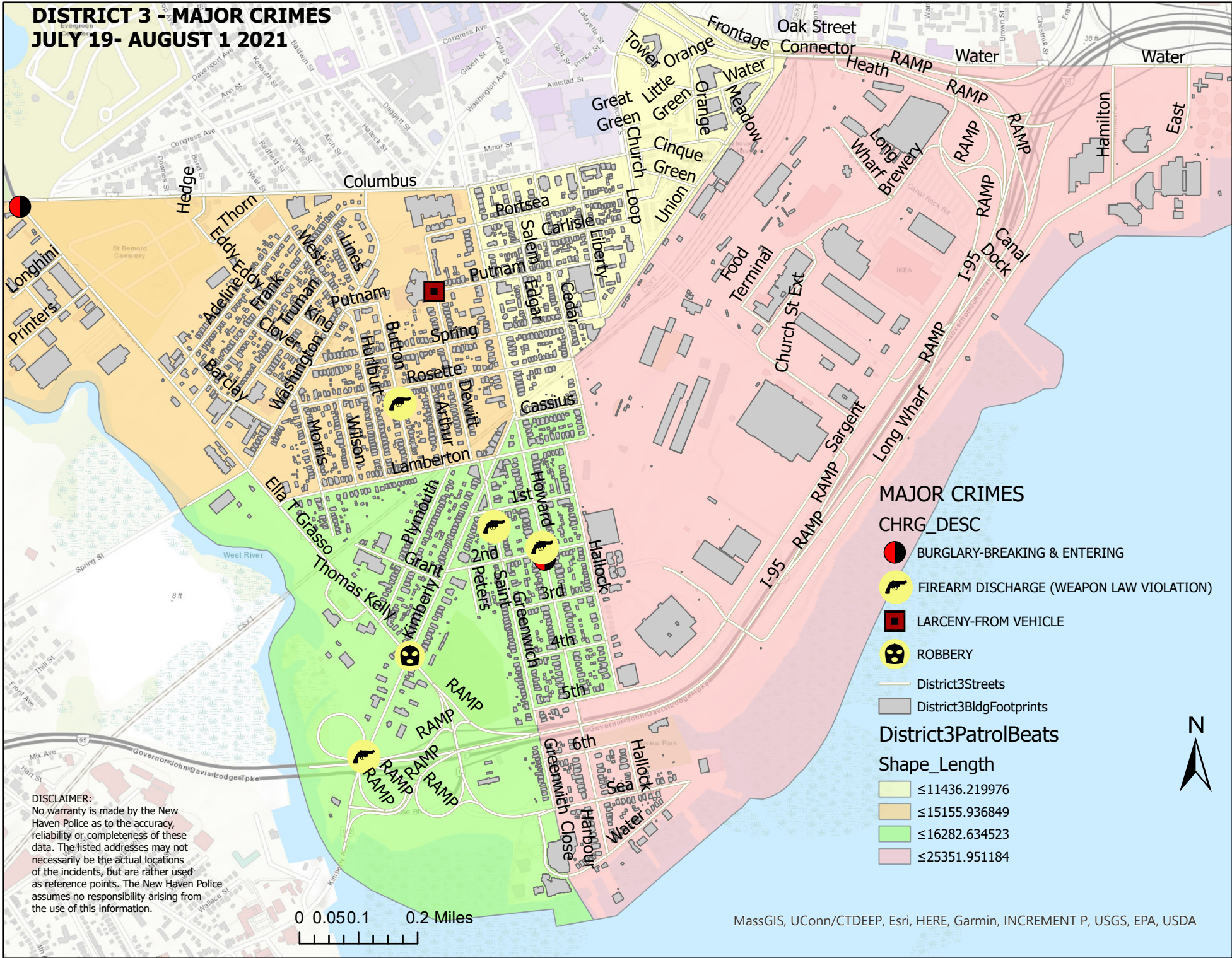
Incident Reports

	Week to Date			Prior Week		28 days			Year to Date		
	2021	2020	Cng	2021	Cng	2021	2020	Cng	2021	2020	Cng
VIOLENT CRIME:											
Murder Victims	0	1	-100.0%	0	--	1	1	0.0%	3	4	-25.0%
Felony Sex. Assault	0	0	--	0	--	0	0	--	2	3	-33.3%
Robbery with Firearm	0	0	--	0	--	2	0	--	10	1	900.0%
Other Robbery	0	0	--	1	-100.0%	3	0	--	10	6	66.7%
Assault with Firearm Victims	0	0	--	0	--	0	2	-100.0%	9	7	28.6%
Agg. Assault (NIBRS)	0	2	-100.0%	0	--	1	9	-88.9%	16	27	-40.7%
Total:	0	3	-100.0%	1	-100.0%	7	12	-41.7%	50	48	4.2%
PROPERTY CRIME:											
Burglary	1	0	--	1	0.0%	5	5	0.0%	21	23	-8.7%
MV Theft	0	1	-100.0%	0	--	2	3	-33.3%	39	35	11.4%
Larceny from Vehicle	1	0	--	0	--	4	3	33.3%	31	35	-11.4%
Other Larceny	6	0	--	6	0.0%	19	8	137.5%	101	88	14.8%
Total:	8	1	700.0%	7	14.3%	30	19	57.9%	192	181	6.1%
OTHER CRIME:											
Simple Assault	1	4	-75.0%	2	-50.0%	6	9	-33.3%	40	43	-7.0%
Prostitution	0	0	--	0	--	0	0	--	0	0	--
Drugs & Narcotics	6	5	20.0%	1	500.0%	10	8	25.0%	138	113	22.1%
Vandalism	3	2	50.0%	1	200.0%	9	14	-35.7%	89	127	-29.9%
Intimidation/Threatening	3	6	-50.0%	5	-40.0%	15	18	-16.7%	122	114	7.0%
Weapons Violation	0	6	-100.0%	1	-100.0%	2	13	-84.6%	19	42	-54.8%
Total:	13	23	-43.5%	10	30.0%	42	62	-32.3%	408	439	-7.1%
Motor Vehicle Stops	7	7	0.0%	15	-53.3%	47	34	38.2%	748	666	12.3%
Confirmed Shots Fired	1	1	0.0%	3	-66.7%	6	6	0.0%	25	21	19.0%









DISTRICT 3 - MAJOR CRIMES

JULY 19- AUGUST 1 2021







MAJOR CRIMES

- CHRG_DESC**
-  BURGLARY-BREAKING & ENTERING
 -  FIREARM DISCHARGE (WEAPON LAW VIOLATION)
 -  LARCENY-FROM VEHICLE
 -  ROBBERY

-  District3Streets
-  District3BldgFootprints

District3PatrolBeats

Shape_Length

-  ≤11436.219976
-  ≤15155.936849
-  ≤16282.634523
-  ≤25351.951184

DISCLAIMER:
 No warranty is made by the New Haven Police as to the accuracy, reliability or completeness of these data. The listed addresses may not necessarily be the actual locations of the incidents, but are rather used as reference points. The New Haven Police assumes no responsibility arising from the use of this information.



DISTRICT 3 - MAJOR CRIMES BETWEEN JULY 19 AND AUGUST 1 2021							
CASE#	CHRG_DESC	PREM_DESC	ADDRESS	DATE	TIME	DOW	DIST
21027834	BURGLARY-BREAKING & ENTERING	CONVENIENCE STORE	276 HOWARD AVE	8/1/2021	0523	SUN	3
21026594	BURGLARY-BREAKING & ENTERING	COMMERCIAL/OFFICE BLDG	690 ELLA T GRASSO BLVD	7/22/2021	0315	THU	3
21027445	FIREARM DISCHARGE (WEAPON LAW V	STREET/HIGHWAY/ALLEYWAY	241 KIMBERLY AVE	7/29/2021	0252	THU	3
21026226	FIREARM DISCHARGE (WEAPON LAW V	STREET/HIGHWAY/ALLEYWAY	288 HOWARD AVE	7/19/2021	0047	MON	3
21026838	FIREARM DISCHARGE (WEAPON LAW V	STREET/HIGHWAY/ALLEYWAY	53 BUTTON ST	7/24/2021	0240	SAT	3
21026935	FIREARM DISCHARGE (WEAPON LAW V	STREET/HIGHWAY/ALLEYWAY	414 GREENWICH AVE	7/25/2021	0220	SUN	3
21027886	LARCENY-FROM VEHICLE	STREET/HIGHWAY/ALLEYWAY	140 DEWITT ST	8/1/2021	1801	SUN	3
21026747	ROBBERY	STREET/HIGHWAY/ALLEYWAY	ELLA T GRASSO BLVD & KIMB	7/23/2021	0623	FRI	3

WEEKLY CRIME / CFS COMPARISON REPORT

This report covers periods:

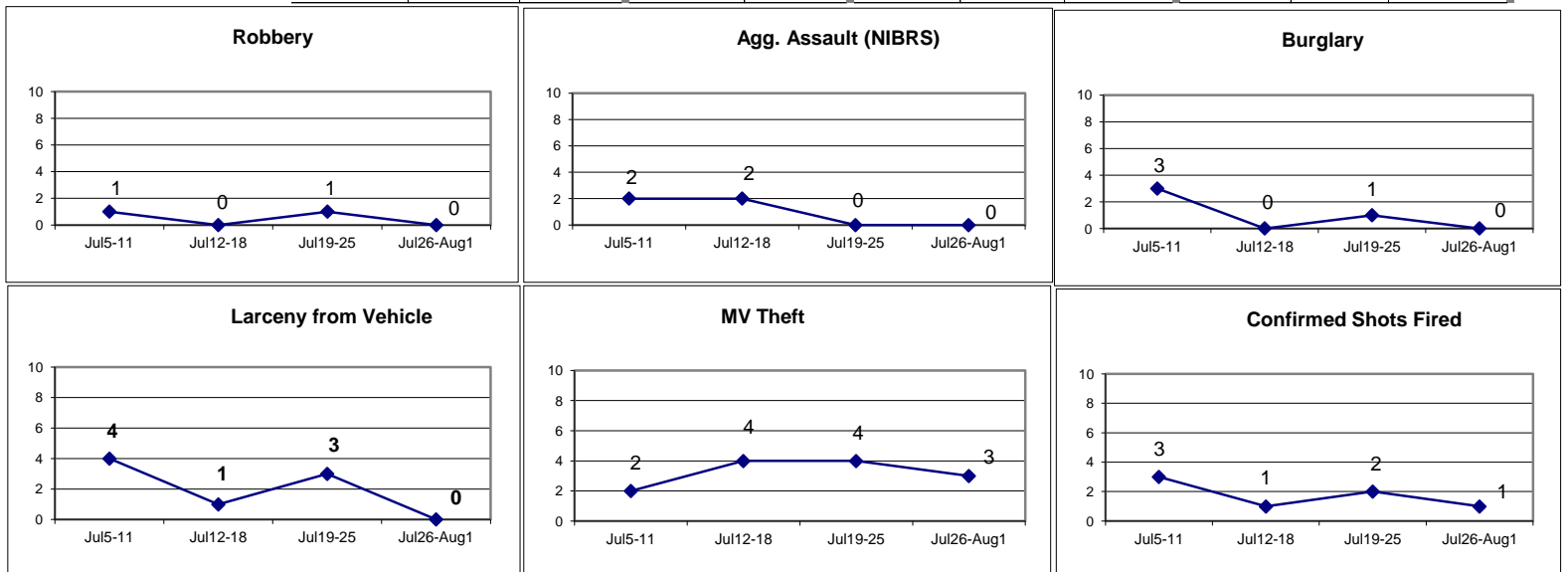
Current Week	7/26/2021	to	8/1/2021	(Monday-Sunday)
Prior Week	7/19/2021	to	7/25/2021	(Prior Week)
Last 4 Weeks	7/5/2021	to	8/1/2021	(28 Day Period)
Year to Date (YTD)	1/1/2021	to	8/1/2021	



Each period is compared to the same period in the previous year.

DISTRICT 4 - DWIGHT

	Week to Date			Prior Week		28 days			Year to Date		
	2021	2020	Cng	2021	Cng	2021	2020	Cng	2021	2020	Cng
VIOLENT CRIME:											
Murder Victims	0	0	--	0	--	0	0	--	4	0	--
Felony Sex. Assault	0	0	--	0	--	0	0	--	2	4	-50.0%
Robbery with Firearm	0	0	--	0	--	0	0	--	5	11	-54.5%
Other Robbery	0	1	-100.0%	1	-100.0%	2	2	0.0%	3	11	-72.7%
Assault with Firearm Victims	0	1	-100.0%	0	--	0	1	-100.0%	9	7	28.6%
Agg. Assault (NIBRS)	0	1	-100.0%	0	--	4	2	100.0%	29	23	26.1%
Total:	0	3	-100.0%	1	-100.0%	6	5	20.0%	52	56	-7.1%
PROPERTY CRIME:											
Burglary	0	3	-100.0%	1	-100.0%	1	12	-91.7%	39	29	34.5%
MV Theft	3	1	200.0%	4	-25.0%	12	5	140.0%	45	45	0.0%
Larceny from Vehicle	0	3	-100.0%	3	-100.0%	8	8	0.0%	40	54	-25.9%
Other Larceny	1	6	-83.3%	9	-88.9%	19	22	-13.6%	168	182	-7.7%
Total:	4	13	-69.2%	17	-76.5%	40	47	-14.9%	292	310	-5.8%
OTHER CRIME:											
Simple Assault	1	1	0.0%	0	--	4	9	-55.6%	54	80	-32.5%
Prostitution	0	0	--	0	--	0	0	--	0	0	--
Drugs & Narcotics	0	0	--	1	-100.0%	3	3	0.0%	39	60	-35.0%
Vandalism	4	4	0.0%	8	-50.0%	18	25	-28.0%	126	139	-9.4%
Intimidation/Threatening	5	8	-37.5%	2	150.0%	16	22	-27.3%	104	136	-23.5%
Weapons Violation	0	1	-100.0%	1	-100.0%	1	4	-75.0%	21	37	-43.2%
Total:	10	14	-28.6%	12	-16.7%	42	63	-33.3%	344	452	-23.9%
Motor Vehicle Stops	9	2	350.0%	5	80.0%	23	7	228.6%	622	428	45.3%
Confirmed Shots Fired	1	0	--	2	-50.0%	7	1	600.0%	18	12	50.0%



DISTRICT 4 - MAJOR CRIMES BETWEEN JULY 19 AND AUGUST 1 2021							
CASE#	CHRG_DESC	PREM_DESC	ADDRESS	DATE	TIME	DOW	DIST
21026981	BURGLARY-BREAKING & ENTER	RESIDENCE/HOME	400 ELM ST	7/25/2021	1756	SUN	4
21027144	FIREARM DISCHARGE (WEAPON	STREET/HIGHWAY/ALLEYWAY	104 JUDSON AVE	7/27/2021	0017	TUE	4
21026572	FIREARM DISCHARGE (WEAPON	STREET/HIGHWAY/ALLEYWAY	198 EDGEWOOD AVE	7/21/2021	2140	WED	4
21026744	FIREARM DISCHARGE (WEAPON	RESIDENCE/HOME	120 DWIGHT ST, 302	7/23/2021	0914	FRI	4
21026249	LARCENY-FROM VEHICLE	STREET/HIGHWAY/ALLEYWAY	52 EDGEWOOD AVE	7/19/2021	0934	MON	4
21026250	LARCENY-FROM VEHICLE	SERVICE/GAS STATION	BROADWAY & WHALLEY AV	7/19/2021	0828	MON	4
21026616	LARCENY-FROM VEHICLE	STREET/HIGHWAY/ALLEYWAY	ELM ST & HOWE ST	7/22/2021	1109	THU	4
21027370	MOTOR VEHICLE THEFT (NH STE	STREET/HIGHWAY/ALLEYWAY	EDGEWOOD AVE & ORCHAR	7/28/2021	1505	WED	4
21027451	MOTOR VEHICLE THEFT (NH STE	STREET/HIGHWAY/ALLEYWAY	CHAPEL ST & ELLSWORTH A	7/29/2021	0720	THU	4
21026371	MOTOR VEHICLE THEFT (NH STE	STREET/HIGHWAY/ALLEYWAY	280 WINTHROP AVE	7/20/2021	1110	TUE	4
21026519	MOTOR VEHICLE THEFT (NH STE	STREET/HIGHWAY/ALLEYWAY	269 WINTHROP AVE	7/21/2021	1617	WED	4
21026616	MOTOR VEHICLE THEFT (NH STE	STREET/HIGHWAY/ALLEYWAY	ELM ST & HOWE ST	7/22/2021	1109	THU	4
21026652	MOTOR VEHICLE THEFT (NH STE	STREET/HIGHWAY/ALLEYWAY	34 HOWE ST	7/22/2021	1541	THU	4
21026728	ROBBERY	STREET/HIGHWAY/ALLEYWAY	2 HOWE ST	7/23/2021	0503	FRI	4
21027750	MOTOR VEHICLE THEFT (NH STE	STREET/HIGHWAY/ALLEYWAY	111 PARK ST	7/31/2021	1725	SAT	4

WEEKLY CRIME / CFS COMPARISON REPORT

This report covers periods:

Current Week	7/26/2021	to	8/1/2021	(Monday-Sunday)
Prior Week	7/19/2021	to	7/25/2021	(Prior Week)
Last 4 Weeks	7/5/2021	to	8/1/2021	(28 Day Period)
Year to Date (YTD)	1/1/2021	to	8/1/2021	

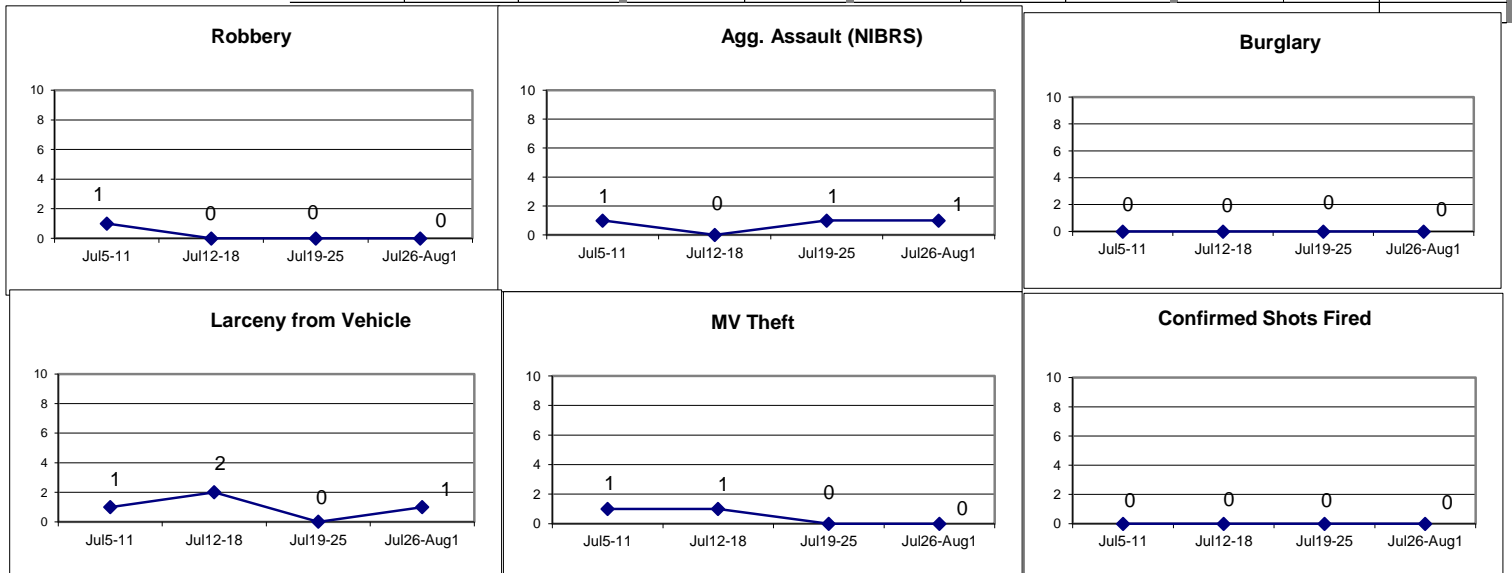


Each period is compared to the same period in the previous year.

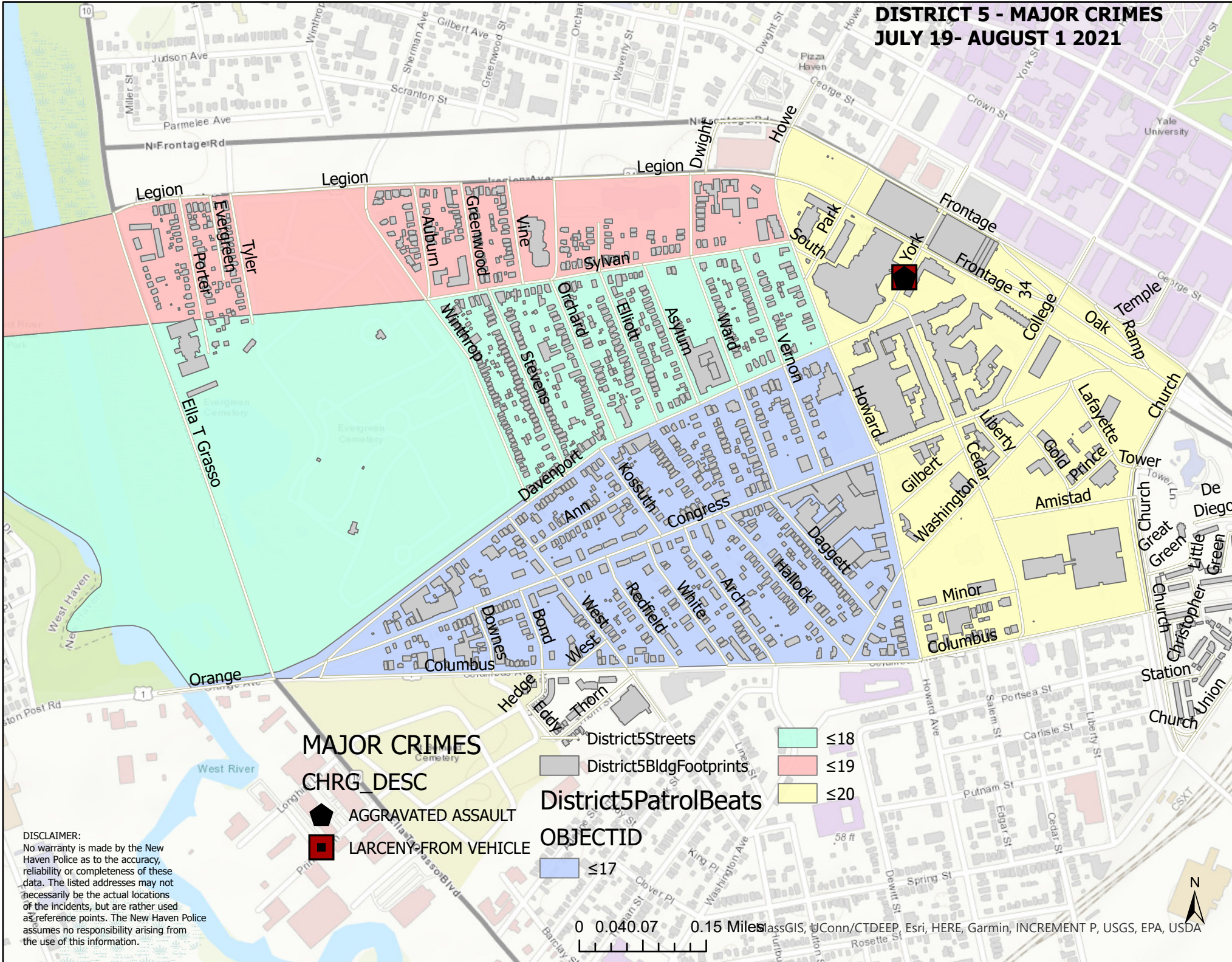
DISTRICT 5 - HILL NORTH

Incident Reports



	Week to Date			Prior Week		28 days			Year to Date		
	2021	2020	Cng	2021	Cng	2021	2020	Cng	2021	2020	Cng
VIOLENT CRIME:											
Murder Victims	0	0	--	0	--	0	0	--	1	1	0.0%
Felony Sex. Assault	0	0	--	0	--	1	0	--	1	1	0.0%
Robbery with Firearm	0	2	-100.0%	0	--	1	2	-50.0%	2	5	-60.0%
Other Robbery	0	0	--	0	--	0	1	-100.0%	5	10	-50.0%
Assault with Firearm Victims	0	0	--	1	-100.0%	1	0	--	5	4	25.0%
Agg. Assault (NIBRS)	1	1	0.0%	1	0.0%	3	4	-25.0%	13	17	-23.5%
Total:	1	3	-66.7%	2	-50.0%	6	7	-14.3%	27	38	-28.9%
PROPERTY CRIME:											
Burglary	0	1	-100.0%	0	--	0	5	-100.0%	6	16	-62.5%
MV Theft	0	0	--	0	--	2	1	100.0%	20	29	-31.0%
Larceny from Vehicle	1	0	--	0	--	4	3	33.3%	16	23	-30.4%
Other Larceny	1	2	-50.0%	3	-66.7%	9	8	12.5%	63	58	8.6%
Total:	2	3	-33.3%	3	-33.3%	15	17	-11.8%	105	126	-16.7%
OTHER CRIME:											
Simple Assault	3	4	-25.0%	2	50.0%	8	8	0.0%	29	61	-52.5%
Prostitution	0	0	--	0	--	0	0	--	0	0	--
Drugs & Narcotics	3	0	--	2	50.0%	11	1	1000.0%	49	56	-12.5%
Vandalism	4	1	300.0%	1	300.0%	8	8	0.0%	50	74	-32.4%
Intimidation/Threatening	2	1	100.0%	3	-33.3%	11	9	22.2%	78	82	-4.9%
Weapons Violation	1	3	-66.7%	0	--	2	5	-60.0%	9	26	-65.4%
Total:	13	9	44.4%	8	62.5%	40	31	29.0%	215	299	-28.1%
Motor Vehicle Stops	15	1	1400.0%	3	400.0%	31	8	287.5%	539	838	-35.7%
Confirmed Shots Fired	0	0	--	0	--	0	2	-100.0%	3	9	-66.7%



DISTRICT 5 - MAJOR CRIMES JULY 19- AUGUST 1 2021



MAJOR CRIMES

- CHRG_DESC**
-  AGGRAVATED ASSAULT
 -  LARCENY FROM VEHICLE

- District5PatrolBeats**
-  ≤18
 -  ≤19
 -  ≤20
- OBJECTID**
-  ≤17

DISCLAIMER:
No warranty is made by the New Haven Police as to the accuracy, reliability or completeness of these data. The listed addresses may not necessarily be the actual locations of the incidents, but are rather used as reference points. The New Haven Police assumes no responsibility arising from the use of this information.



DISTRICT 5 - MAJOR CRIMES BETWEEN JULY 19 AND AUGUST 1 2021							
CASE#	CHRG_DESC	PREM_DESC	ADDRESS	DATE	TIME	DOW	DIST
21027509	AGGRAVATED ASSAULT	OTHER/UNKNOWN	20 YORK ST	7/29/2021	1917	THU	5
21026845	AGGRAVATED ASSAULT	STREET/HIGHWAY/ALLEYWAY	20 YORK ST	7/24/2021	0355	SAT	5
21027028	LARCENY-FROM VEHICLE	PARKING LOT / GARAGE	20 YORK ST	7/26/2021	0804	MON	5

WEEKLY CRIME / CFS COMPARISON REPORT

This report covers periods:

Current Week	7/26/2021	to	8/1/2021	(Monday-Sunday)
Prior Week	7/19/2021	to	7/25/2021	(Prior Week)
Last 4 Weeks	7/5/2021	to	8/1/2021	(28 Day Period)
Year to Date (YTD)	1/1/2021	to	8/1/2021	

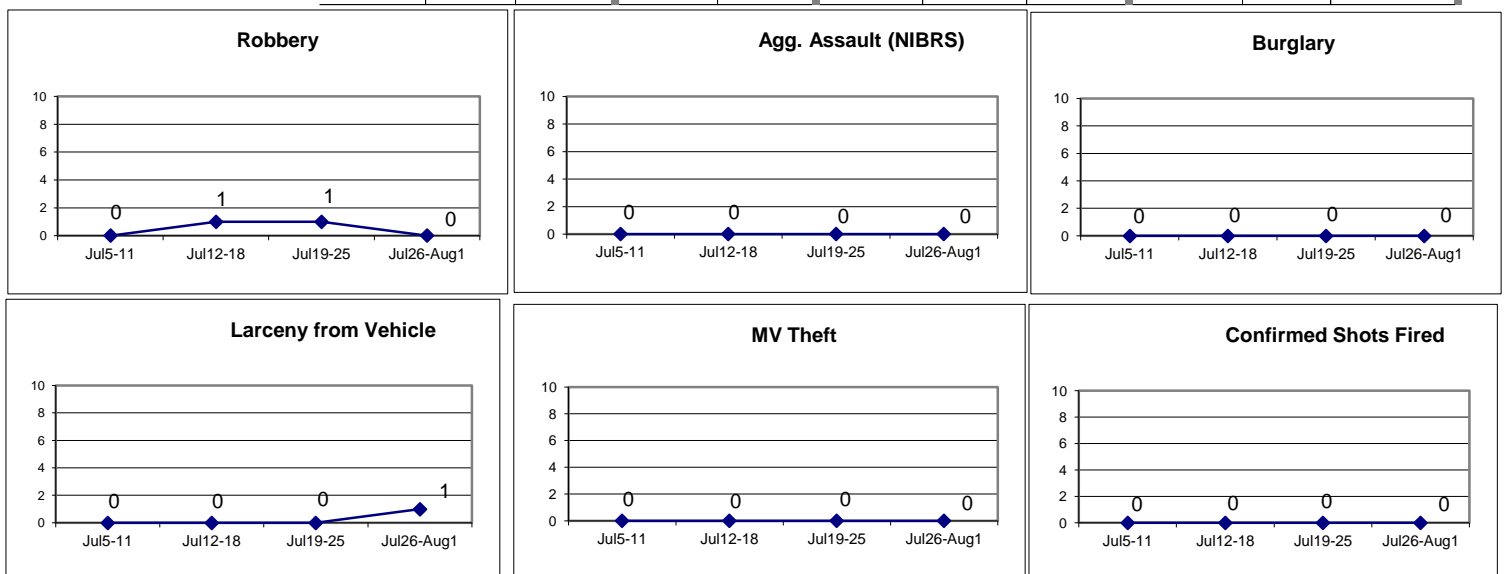


Each period is compared to the same period in the previous year.

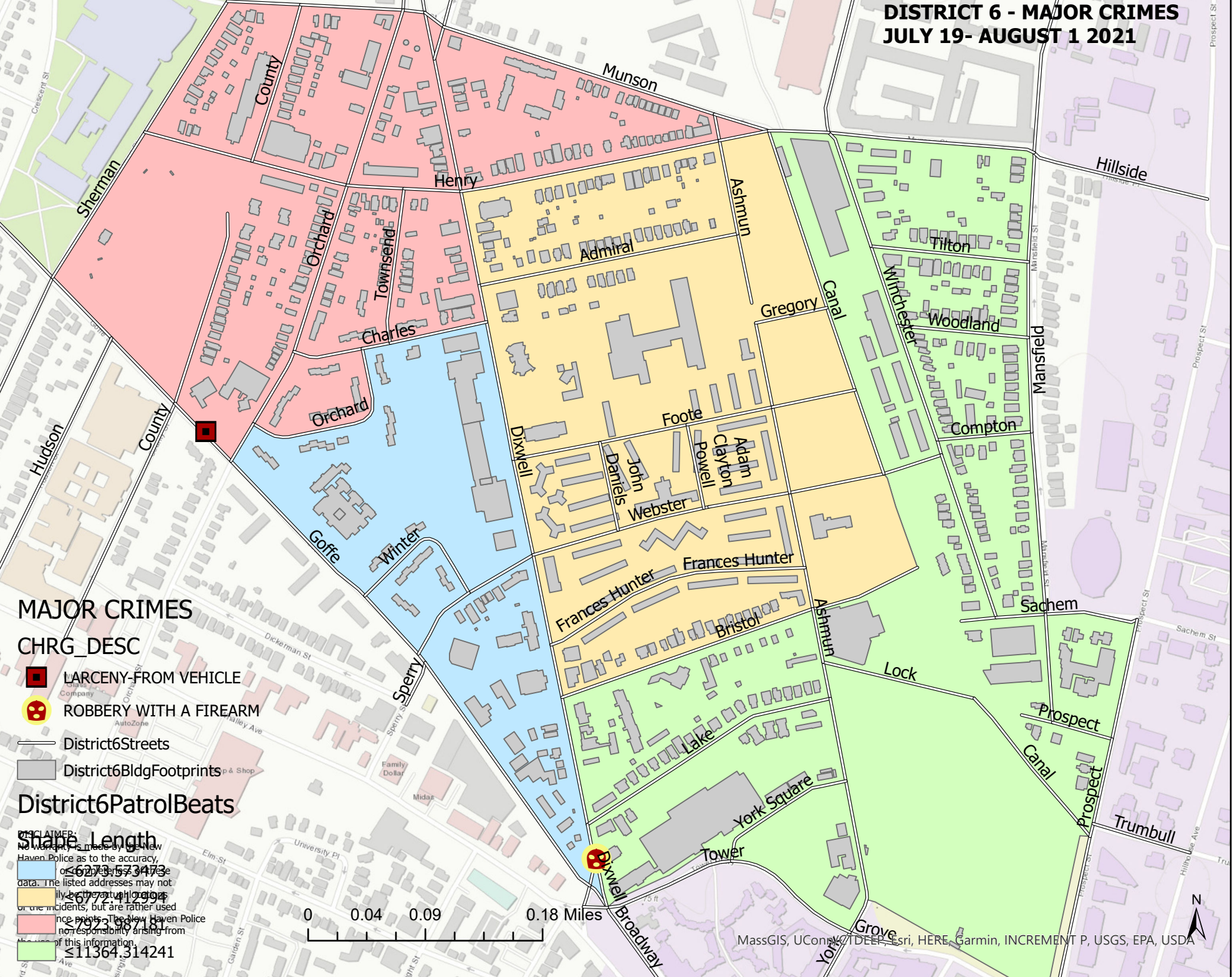
DISTRICT 6 - DIXWELL

Incident Reports

	Week to Date			Prior Week		28 days			Year to Date		
	2021	2020	Cng	2021	Cng	2021	2020	Cng	2021	2020	Cng
VIOLENT CRIME:											
Murder Victims	0	0	--	0	--	0	1	-100.0%	0	1	-100.0%
Felony Sex. Assault	0	0	--	0	--	0	0	--	0	1	-100.0%
Robbery with Firearm	0	0	--	1	-100.0%	2	0	--	4	2	100.0%
Other Robbery	0	0	--	0	--	0	0	--	2	7	-71.4%
Assault with Firearm Victims	0	0	--	0	--	0	0	--	2	1	100.0%
Agg. Assault (NIBRS)	0	1	-100.0%	0	--	0	1	-100.0%	5	6	-16.7%
Total:	0	1	-100.0%	1	-100.0%	2	2	0.0%	13	18	-27.8%
PROPERTY CRIME:											
Burglary	0	0	--	0	--	1	0	--	7	0	--
MV Theft	0	2	-100.0%	0	--	0	2	-100.0%	8	8	0.0%
Larceny from Vehicle	1	0	--	0	--	1	0	--	4	7	-42.9%
Other Larceny	0	0	--	2	-100.0%	5	2	150.0%	24	31	-22.6%
Total:	1	2	-50.0%	2	-50.0%	7	4	75.0%	43	46	-6.5%
OTHER CRIME:											
Simple Assault	0	0	--	1	-100.0%	1	1	0.0%	9	11	-18.2%
Prostitution	0	0	--	0	--	0	0	--	0	0	--
Drugs & Narcotics	0	0	--	0	--	0	1	-100.0%	7	8	-12.5%
Vandalism	0	1	-100.0%	0	--	2	8	-75.0%	20	31	-35.5%
Intimidation/Threatening	1	2	-50.0%	0	--	5	4	25.0%	30	25	20.0%
Weapons Violation	0	0	--	0	--	1	2	-50.0%	7	9	-22.2%
Total:	1	3	-66.7%	1	0.0%	9	16	-43.8%	73	84	-13.1%
Motor Vehicle Stops	0	1	-100.0%	3	-100.0%	3	3	0.0%	99	67	47.8%
Confirmed Shots Fired	0	0	--	0	--	0	1	-100.0%	10	4	150.0%



**DISTRICT 6 - MAJOR CRIMES
JULY 19- AUGUST 1 2021**



MAJOR CRIMES

CHRG_DESC

- LARCENY-FROM VEHICLE
- ROBBERY WITH A FIREARM

— District6Streets

■ District6BldgFootprints

District6PatrolBeats

Shape_Length

DISCLAIMER:
No warranty is made by the New Haven Police as to the accuracy, or completeness of the data. The listed addresses may not necessarily be the actual location of the incidents, but are rather used as a guide. The New Haven Police is not responsible for any errors or omissions of this information.

- <math>< 627.0315734173</math>
- 627.0315734173 to 11364.314241
- > 11364.314241
- <math>< 11364.314241</math>

DISTRICT 6 - MAJOR CRIMES BETWEEN JULY 19 AND AUGUST 1 2021							
CASE#	CHRG_DESC	PREM_DESC	ADDRESS	DATE	TIME	DOW	DIST
21027105	LARCENY-FROM VEHICLE	PARKING LOT / GARAGE	255 GOFFE ST	7/26/2021	1704	MON	6
21026474	ROBBERY WITH A FIREARM	RESIDENCE/HOME	11 DIXWELL AVE	7/21/2021	0112	WED	6

WEEKLY CRIME / CFS COMPARISON REPORT

This report covers periods:

Current Week	7/26/2021	to	8/1/2021	(Monday-Sunday)
Prior Week	7/19/2021	to	7/25/2021	(Prior Week)
Last 4 Weeks	7/5/2021	to	8/1/2021	(28 Day Period)
Year to Date (YTD)	1/1/2021	to	8/1/2021	

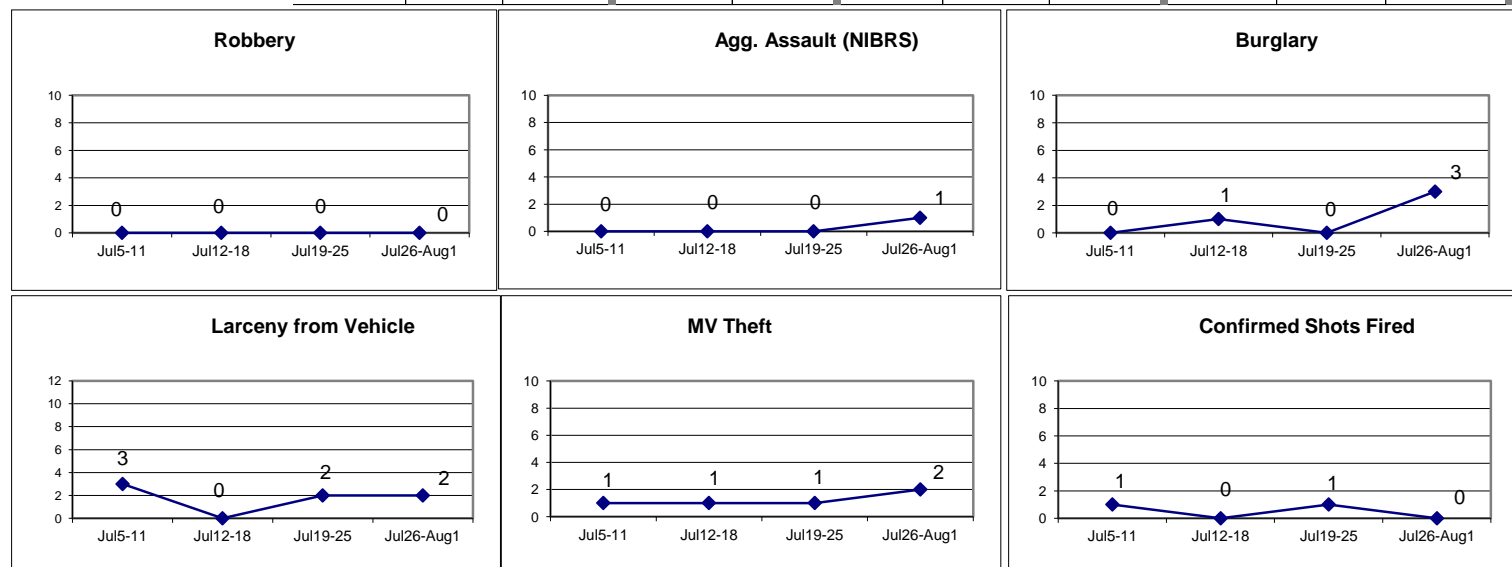


Each period is compared to the same period in the previous year.

DISTRICT 7 - NEWHALLVILLE

Incident Reports






	Week to Date			Prior Week		28 days			Year to Date		
	2021	2020	Cng	2021	Cng	2021	2020	Cng	2021	2020	Cng
VIOLENT CRIME:											
Murder Victims	0	0	--	0	--	0	0	--	5	0	--
Felony Sex. Assault	0	0	--	0	--	0	0	--	0	0	--
Robbery with Firearm	0	0	--	0	--	0	2	-100.0%	3	11	-72.7%
Other Robbery	0	0	--	0	--	0	0	--	4	15	-73.3%
Assault with Firearm Victims	0	0	--	0	--	0	3	-100.0%	8	11	-27.3%
Agg. Assault (NIBRS)	1	3	-66.7%	0	--	1	5	-80.0%	21	29	-27.6%
Total:	1	3	-66.7%	0	--	1	10	-90.0%	41	66	-37.9%
PROPERTY CRIME:											
Burglary	3	1	200.0%	0	--	5	7	-28.6%	45	50	-10.0%
MV Theft	2	2	0.0%	1	100.0%	5	9	-44.4%	38	51	-25.5%
Larceny from Vehicle	2	5	-60.0%	2	0.0%	7	9	-22.2%	36	62	-41.9%
Other Larceny	5	7	-28.6%	3	66.7%	16	31	-48.4%	143	172	-16.9%
Total:	12	15	-20.0%	6	100.0%	33	56	-41.1%	262	335	-21.8%
OTHER CRIME:											
Simple Assault	2	3	-33.3%	0	--	4	10	-60.0%	40	72	-44.4%
Prostitution	0	0	--	0	--	0	0	--	0	0	--
Drugs & Narcotics	1	0	--	0	--	1	2	-50.0%	31	70	-55.7%
Vandalism	9	5	80.0%	3	200.0%	23	21	9.5%	150	181	-17.1%
Intimidation/Threatening	9	5	80.0%	6	50.0%	33	22	50.0%	176	148	18.9%
Weapons Violation	0	2	-100.0%	2	-100.0%	3	10	-70.0%	30	44	-31.8%
Total:	21	15	40.0%	11	90.9%	64	65	-1.5%	427	515	-17.1%
Motor Vehicle Stops	2	7	-71.4%	10	-80.0%	22	15	46.7%	460	669	-31.2%
Confirmed Shots Fired	0	1	-100.0%	1	-100.0%	2	5	-60.0%	29	21	38.1%





DISTRICT 7 - MAJOR CRIMES JULY 19- AUGUST 1 2021

MAJOR CRIMES





CHRG_DESC

-  AGGRAVATED ASSAULT
-  BURGLARY-BREAKING & ENTERING
-  FIREARM DISCHARGE (WEAPON LAW VIOLATION)
-  LARCENY-FROM VEHICLE
-  MOTOR VEHICLE THEFT (NH STEAL)

-  District7Streets
-  District7BldgFootprints

District7PatrolBeats

Shape_Length

-  ≤15035.050259
-  ≤19609.478142
-  ≤21582.998677
-  ≤22601.703269



DISCLAIMER:
No warranty is made by the New Haven Police as to the accuracy, reliability or completeness of these data. The listed addresses may not necessarily be the actual locations of the incidents, but are rather used as reference points. The New Haven Police assumes no responsibility arising from the use of this information.



DISTRICT 7 - MAJOR CRIMES BETWEEN JULY 19 AND AUGUST 1 2021							
CASE#	CHRG_DESC	PREM_DESC	ADDRESS	DATE	TIME	DOW	DIST
21027352	AGGRAVATED ASSAULT	STREET/HIGHWAY/ALLEYWAY	1397 STATE ST	7/28/2021	1202	WED	7
21027185	BURGLARY-BREAKING & ENTERING	RESIDENCE/HOME	28 LINCOLN ST	7/27/2021	1121	TUE	7
21027283	BURGLARY-BREAKING & ENTERING	STREET/HIGHWAY/ALLEYWAY	725 WHITNEY AVE	7/28/2021	0854	WED	7
21027835	BURGLARY-BREAKING & ENTERING	COMMERCIAL/OFFICE BLDG	165 WILLOW ST	8/1/2021	1141	SUN	7
21026588	FIREARM DISCHARGE (WEAPON LAW)	STREET/HIGHWAY/ALLEYWAY	37 BUTLER ST	7/22/2021	0111	THU	7
21027285	LARCENY-FROM VEHICLE	PARKING LOT / GARAGE	750 WHITNEY AVE	7/28/2021	0834	WED	7
21027784	LARCENY-FROM VEHICLE	PARKING LOT / GARAGE	775 STATE ST	7/31/2021	2003	SAT	7
21026675	LARCENY-FROM VEHICLE	STREET/HIGHWAY/ALLEYWAY	850 WINCHESTER AVE, A	7/22/2021	1812	THU	7
21026880	LARCENY-FROM VEHICLE	STREET/HIGHWAY/ALLEYWAY	898 STATE ST	7/24/2021	1455	SAT	7
21027131	MOTOR VEHICLE THEFT (NH STEAL)	STREET/HIGHWAY/ALLEYWAY	261 CANNER ST	7/26/2021	2024	MON	7
21027335	MOTOR VEHICLE THEFT (NH STEAL)	STREET/HIGHWAY/ALLEYWAY	1331 STATE ST	7/28/2021	1006	WED	7
21026675	MOTOR VEHICLE THEFT (NH STEAL)	STREET/HIGHWAY/ALLEYWAY	850 WINCHESTER AVE, A	7/22/2021	1812	THU	7

WEEKLY CRIME / CFS COMPARISON REPORT

This report covers periods:

Current Week	7/26/2021	to	8/1/2021	(Monday-Sunday)
Prior Week	7/19/2021	to	7/25/2021	(Prior Week)
Last 4 Weeks	7/5/2021	to	8/1/2021	(28 Day Period)
Year to Date (YTD)	1/1/2021	to	8/1/2021	

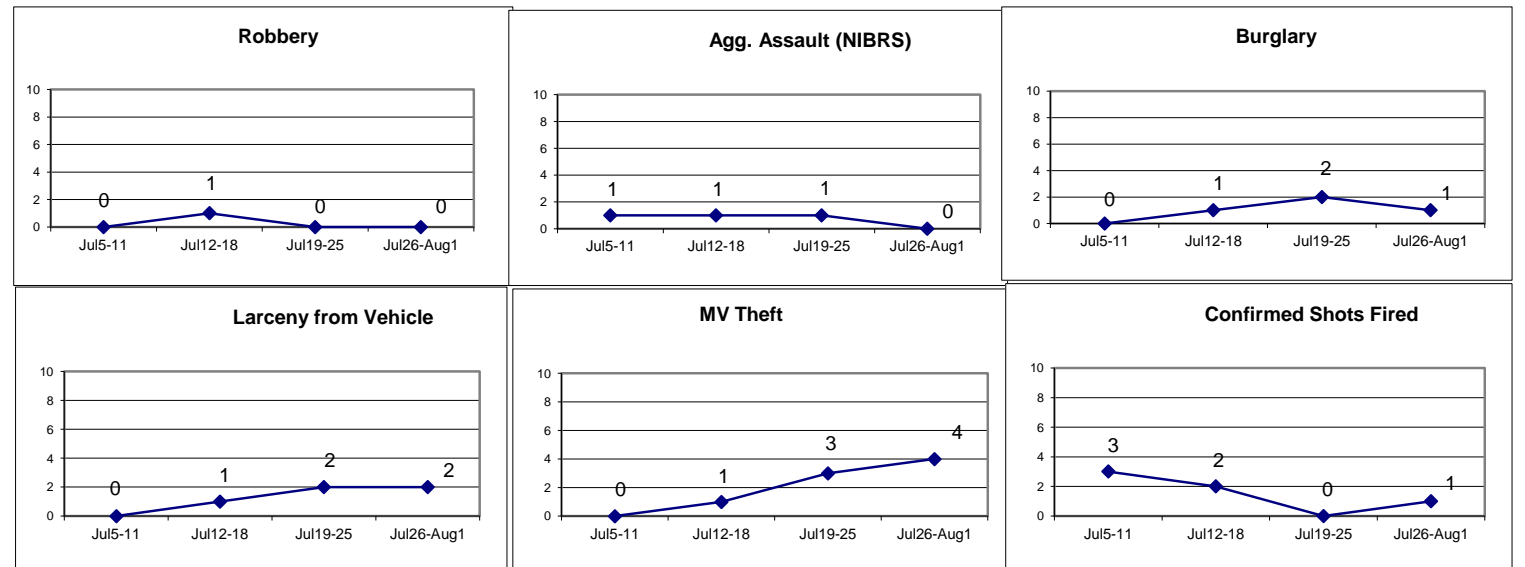


Each period is compared to the same period in the previous year.

DISTRICT 8 - FAIR HAVEN

Incident Reports






	Week to Date			Prior Week		28 days			Year to Date		
	2021	2020	Cng	2021	Cng	2021	2020	Cng	2021	2020	Cng
VIOLENT CRIME:											
Murder Victims	0	0	--	0	--	1	0	--	2	1	100.0%
Felony Sex. Assault	0	0	--	0	--	0	0	--	0	1	-100.0%
Robbery with Firearm	0	1	-100.0%	0	--	0	1	-100.0%	13	5	160.0%
Other Robbery	0	0	--	0	--	1	2	-50.0%	15	21	-28.6%
Assault with Firearm Victims	0	0	--	0	--	2	5	-60.0%	11	11	0.0%
Agg. Assault (NIBRS)	0	1	-100.0%	1	-100.0%	3	7	-57.1%	33	42	-21.4%
Total:	0	2	-100.0%	1	-100.0%	7	15	-53.3%	74	81	-8.6%
PROPERTY CRIME:											
Burglary	1	0	--	2	-50.0%	4	2	100.0%	27	37	-27.0%
MV Theft	4	1	300.0%	3	33.3%	8	4	100.0%	43	38	13.2%
Larceny from Vehicle	2	0	--	2	0.0%	5	2	150.0%	37	60	-38.3%
Other Larceny	3	7	-57.1%	4	-25.0%	12	19	-36.8%	102	123	-17.1%
Total:	10	8	25.0%	11	-9.1%	29	27	7.4%	209	258	-19.0%
OTHER CRIME:											
Simple Assault	0	3	-100.0%	0	--	4	8	-50.0%	55	106	-48.1%
Prostitution	0	0	--	0	--	0	0	--	0	0	--
Drugs & Narcotics	1	3	-66.7%	0	--	5	14	-64.3%	81	93	-12.9%
Vandalism	6	3	100.0%	8	-25.0%	19	16	18.8%	125	160	-21.9%
Intimidation/Threatening	7	9	-22.2%	4	75.0%	22	27	-18.5%	172	156	10.3%
Weapons Violation	2	3	-33.3%	1	100.0%	6	13	-53.8%	37	45	-17.8%
Total:	16	21	-23.8%	13	23.1%	56	78	-28.2%	470	560	-16.1%
Motor Vehicle Stops	7	5	40.0%	9	-22.2%	52	25	108.0%	562	416	35.1%
Confirmed Shots Fired	1	0	--	0	--	6	3	100.0%	36	17	111.8%





DISTRICT 8 - MAJOR CRIMES

JULY 19- AUGUST 1 2021


MAJOR CRIMES

- CHRG_DESC
-  BURGLARY-BREAKING & ENTERING
 -  FIREARM DISCHARGE (WEAPON LAW VIOLATION)
 -  INTIMIDATION WITH A WEAPON
 -  LARCENY-FROM VEHICLE
 -  MOTOR VEHICLE THEFT (NH STEAL)

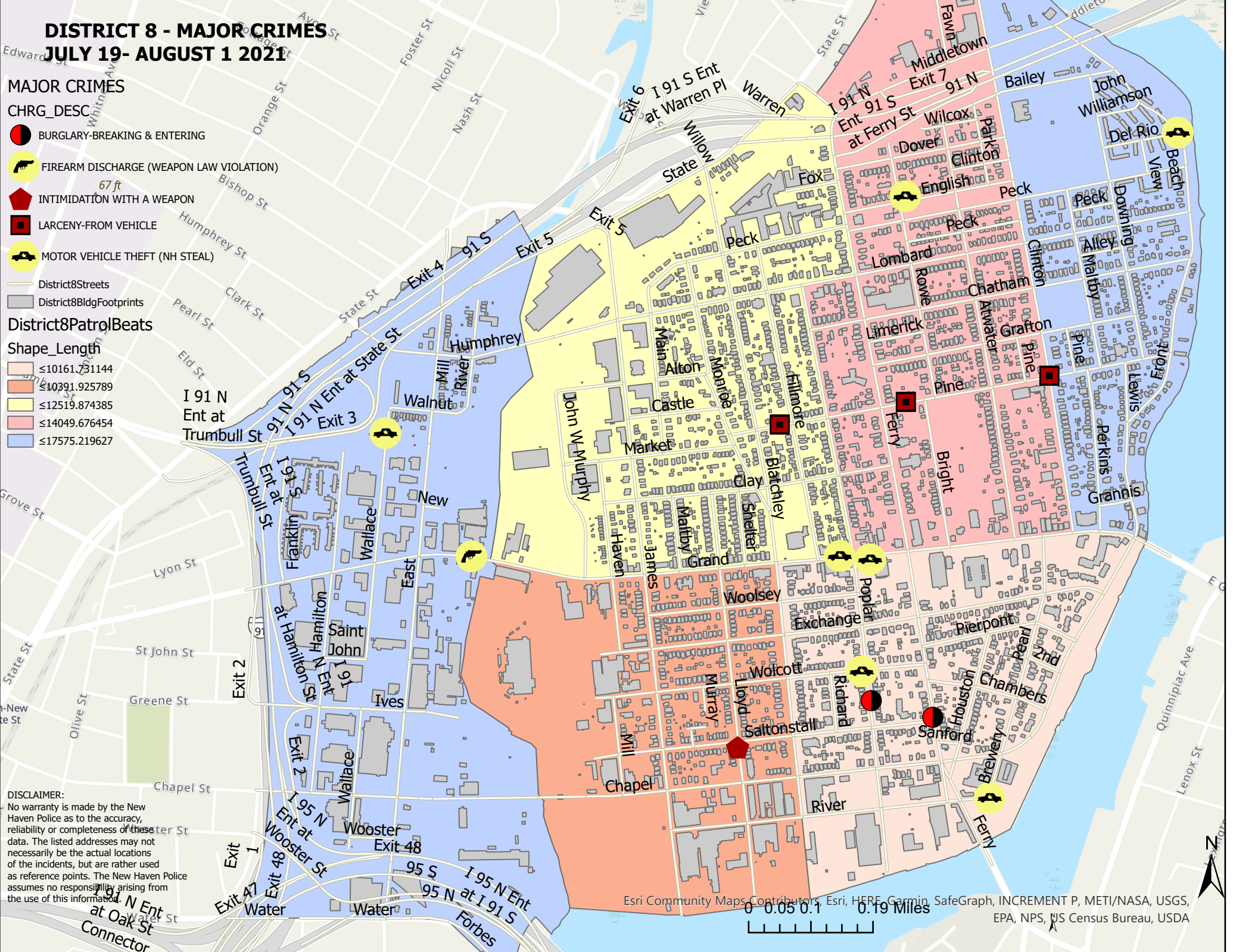
-  District8Streets
-  District8BldgFootprints

District8PatrolBeats

Shape_Length

-  ≤10161.73144
-  ≤10391.925789
-  ≤12519.874385
-  ≤14049.676454
-  ≤17575.219627

DISCLAIMER:
No warranty is made by the New Haven Police as to the accuracy, reliability or completeness of these data. The listed addresses may not necessarily be the actual locations of the incidents, but are rather used as reference points. The New Haven Police assumes no responsibility arising from the use of this information.



DISTRICT 8 - MAJOR CRIMES BETWEEN JULY 19 AND AUGUST 1 2021							
CASE#	CHRG_DESC	PREM_DESC	ADDRESS	DATE	TIME	DOW	DIST
21027235	BURGLARY-BREAKING & ENTERIN	RESIDENCE/HOME	200 FERRY ST	7/27/2021	1756	TUE	8
21026725	BURGLARY-BREAKING & ENTERIN	SPECIALITY STORE	238 GRAND AVE	7/23/2021	0409	FRI	8
21026579	BURGLARY-BREAKING & ENTERIN	RESIDENCE/HOME	139 POPLAR ST	7/21/2021	2341	WED	8
21027441	FIREARM DISCHARGE (WEAPON L	STREET/HIGHWAY/ALLEYWAY	525 GRAND AVE	7/29/2021	0123	THU	8
21026678	INTIMIDATION WITH A WEAPON	STREET/HIGHWAY/ALLEYWAY	116 LLOYD ST	7/22/2021	1907	THU	8
21027020	LARCENY-FROM VEHICLE	STREET/HIGHWAY/ALLEYWAY	145 PINE ST	7/26/2021	0547	MON	8
21027455	LARCENY-FROM VEHICLE	PARKING LOT / GARAGE	1 BREWERY SQ	7/29/2021	0815	THU	8
21026270	LARCENY-FROM VEHICLE	STREET/HIGHWAY/ALLEYWAY	PINE ST & CLINTON AVE	7/19/2021	1111	MON	8
21026430	LARCENY-FROM VEHICLE	STREET/HIGHWAY/ALLEYWAY	203 PINE ST	7/20/2021	1741	TUE	8
21027134	MOTOR VEHICLE THEFT (NH STEA	STREET/HIGHWAY/ALLEYWAY	404 FRONT ST	7/26/2021	2035	MON	8
21027515	MOTOR VEHICLE THEFT (NH STEA	STREET/HIGHWAY/ALLEYWAY	259 GRAND AVE	7/29/2021	2151	THU	8
21027691	MOTOR VEHICLE THEFT (NH STEA	STREET/HIGHWAY/ALLEYWAY	193 ENGLISH ST	7/31/2021	0836	SAT	8
21027860	MOTOR VEHICLE THEFT (NH STEA	STREET/HIGHWAY/ALLEYWAY	242 WALLACE ST	8/1/2021	1106	SUN	8
21026504	MOTOR VEHICLE THEFT (NH STEA	STREET/HIGHWAY/ALLEYWAY	50 WOLCOTT ST	7/21/2021	1233	WED	8
21026240	MOTOR VEHICLE THEFT (NH STEA	STREET/HIGHWAY/ALLEYWAY	238 GRAND AVE	7/19/2021	0809	MON	8
21026245	MOTOR VEHICLE THEFT (NH STEA	PARKING LOT / GARAGE	1 BREWERY SQ, APTS123	7/19/2021	0811	MON	8

This report covers periods:

Current Week	7/26/2021	to	8/1/2021	(Monday-Sunday)
Prior Week	7/19/2021	to	7/25/2021	(Prior Week)
Last 4 Weeks	7/5/2021	to	8/1/2021	(28 Day Period)
Year to Date (YTD)	1/1/2021	to	8/1/2021	

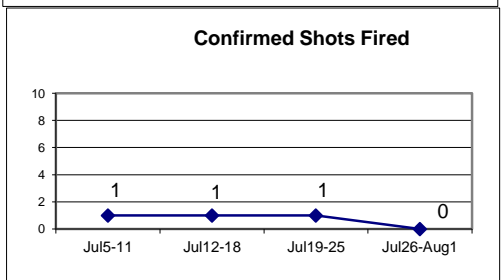
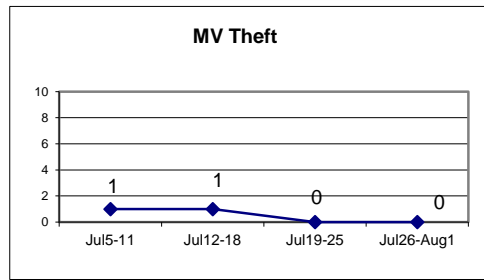
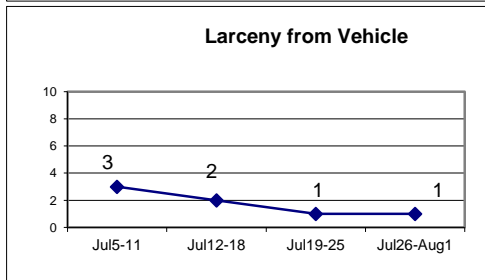
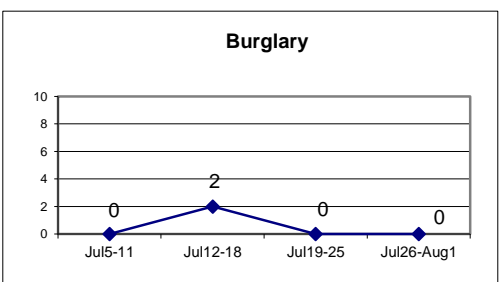
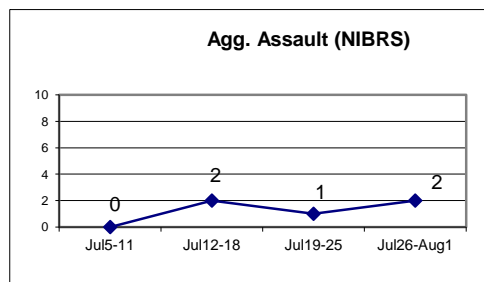
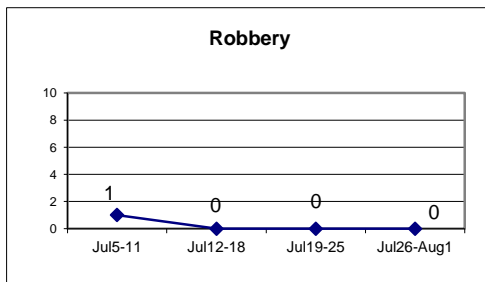


Each period is compared to the same period in the previous year.

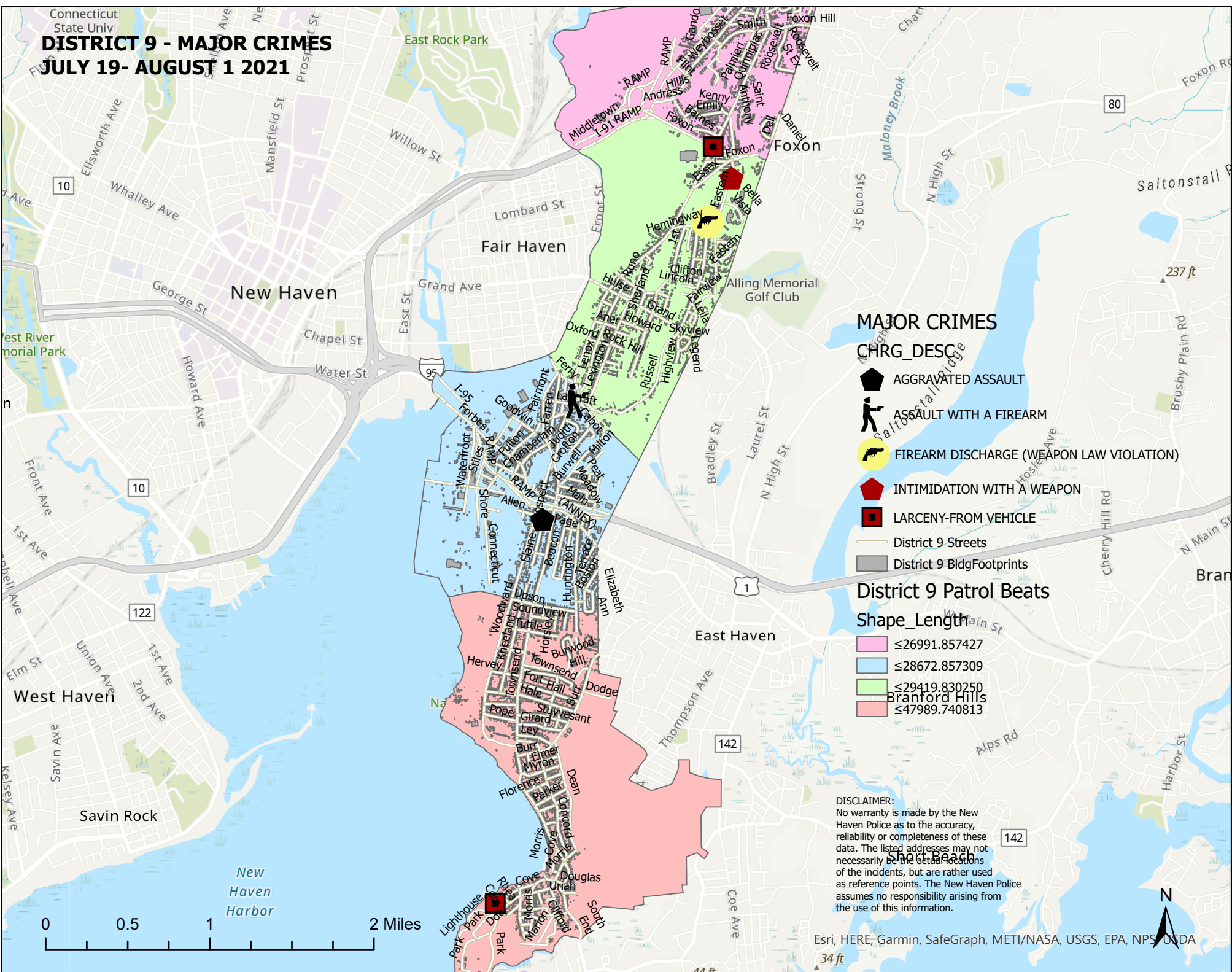
DISTRICT 9 - EAST SHORE

Incident Reports

	Week to Date			Prior Week		28 days			Year to Date		
	2021	2020	Cng	2021	Cng	2021	2020	Cng	2021	2020	Cng
VIOLENT CRIME:											
Murder Victims	0	0	--	0	--	0	0	--	1	2	-50.0%
Felony Sex. Assault	0	0	--	0	--	0	0	--	1	3	-66.7%
Robbery with Firearm	0	1	-100.0%	0	--	1	1	0.0%	6	5	20.0%
Other Robbery	0	1	-100.0%	0	--	0	2	-100.0%	4	6	-33.3%
Assault with Firearm Victims	1	0	--	0	--	2	3	-33.3%	10	9	11.1%
Agg. Assault (NIBRS)	2	1	100.0%	1	100.0%	5	4	25.0%	23	25	-8.0%
Total:	3	3	0.0%	1	200.0%	8	10	-20.0%	45	50	-10.0%
PROPERTY CRIME:											
Burglary	0	2	-100.0%	0	--	6	7	-14.3%	24	37	-35.1%
MV Theft	0	3	-100.0%	0	--	2	8	-75.0%	55	47	17.0%
Larceny from Vehicle	1	0	--	1	0.0%	7	3	133.3%	38	43	-11.6%
Other Larceny	9	17	-47.1%	5	80.0%	30	51	-41.2%	292	353	-17.3%
Total:	10	22	-54.5%	6	66.7%	45	69	-34.8%	409	480	-14.8%
OTHER CRIME:											
Simple Assault	1	3	-66.7%	1	0.0%	5	10	-50.0%	48	70	-31.4%
Prostitution	0	0	--	0	--	0	0	--	0	0	--
Drugs & Narcotics	0	6	-100.0%	0	--	0	11	-100.0%	27	45	-40.0%
Vandalism	6	7	-14.3%	8	-25.0%	23	20	15.0%	132	125	5.6%
Intimidation/Threatening	7	13	-46.2%	8	-12.5%	25	36	-30.6%	179	198	-9.6%
Weapons Violation	0	2	-100.0%	1	-100.0%	2	7	-71.4%	20	42	-52.4%
Total:	14	31	-54.8%	18	-22.2%	55	84	-34.5%	406	480	-15.4%
Motor Vehicle Stops	3	10	-70.0%	10	-70.0%	72	14	414.3%	729	326	123.6%
Confirmed Shots Fired	0	0	--	1	-100.0%	3	2	50.0%	28	13	115.4%








DISTRICT 9 - MAJOR CRIMES
JULY 19- AUGUST 1 2021



MAJOR CRIMES





CHRG_DESC

-  AGGRAVATED ASSAULT
-  ASSAULT WITH A FIREARM
-  FIREARM DISCHARGE (WEAPON LAW VIOLATION)
-  INTIMIDATION WITH A WEAPON
-  LARCENY-FROM VEHICLE


-  District 9 Streets
-  District 9 BldgFootprints

District 9 Patrol Beats

Shape_Length

-  ≤26991.857427
-  ≤28672.857309
-  ≤29419.830250
-  ≤47989.740813

DISCLAIMER:
 No warranty is made by the New Haven Police as to the accuracy, reliability or completeness of these data. The listed addresses may not necessarily be the actual locations of the incidents, but are rather used as reference points. The New Haven Police assumes no responsibility arising from the use of this information.



DISTRICT 9 - MAJOR CRIMES BETWEEN JULY 19 AND AUGUST 1 2021							
CASE#	CHRG_DESC	PREM_DESC	ADDRESS	DATE	TIME	DOW	DIST
21026422	AGGRAVATED ASSAULT	STREET/HIGHWAY/ALLEYWAY	292 PROSPECT AVE	7/20/2021	1723	TUE	9
21027653	ASSAULT WITH A FIREARM	PARKING LOT / GARAGE	289 QUINNIPIAC AVE	7/30/2021	1929	FRI	9
21026688	FIREARM DISCHARGE (WEAPON LAW)	STREET/HIGHWAY/ALLEYWAY	HEMINGWAY ST & RUSSELL ST	7/22/2021	1959	THU	9
21027522	INTIMIDATION WITH A WEAPON	RESIDENCE/HOME	425 EASTERN ST, APTC	7/29/2021	2315	THU	9
21027194	LARCENY-FROM VEHICLE	SERVICE/GAS STATION	1260 QUINNIPIAC AVE	7/27/2021	1241	TUE	9
21026323	LARCENY-FROM VEHICLE	RESIDENCE/HOME	21 COVE ST	7/19/2021	1732	MON	9

WEEKLY CRIME / CFS COMPARISON REPORT

This report covers periods:

Current Week	7/26/2021	to	8/1/2021	(Monday-Sunday)
Prior Week	7/19/2021	to	7/25/2021	(Prior Week)
Last 4 Weeks	7/5/2021	to	8/1/2021	(28 Day Period)
Year to Date (YTD)	1/1/2021	to	8/1/2021	

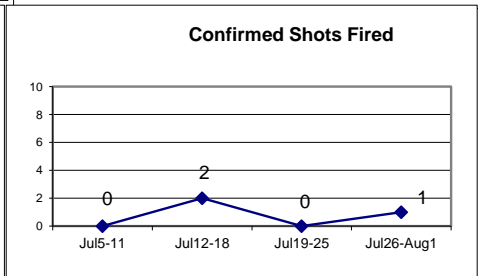
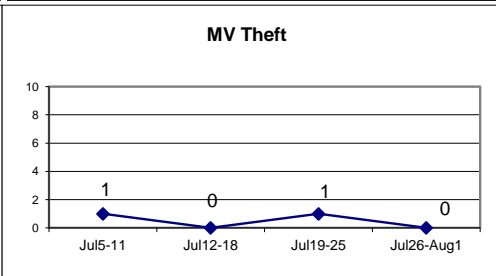
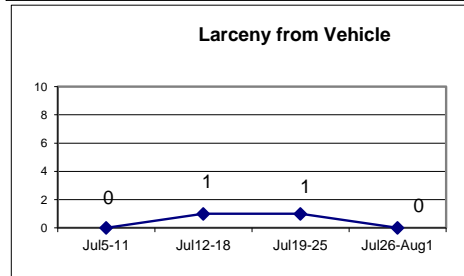
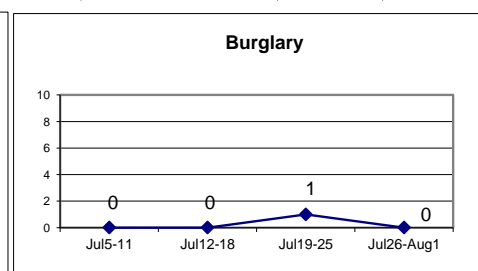
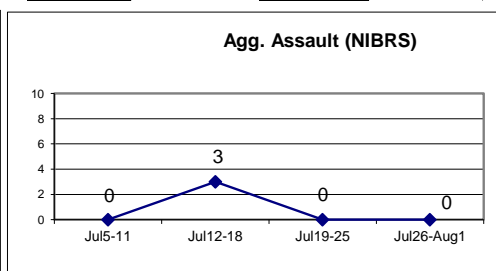
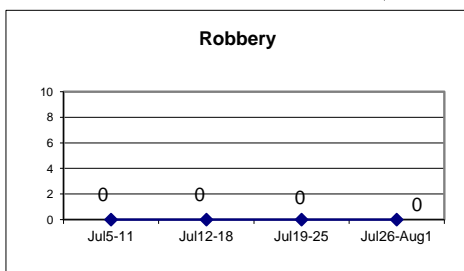


Each period is compared to the same period in the previous year.

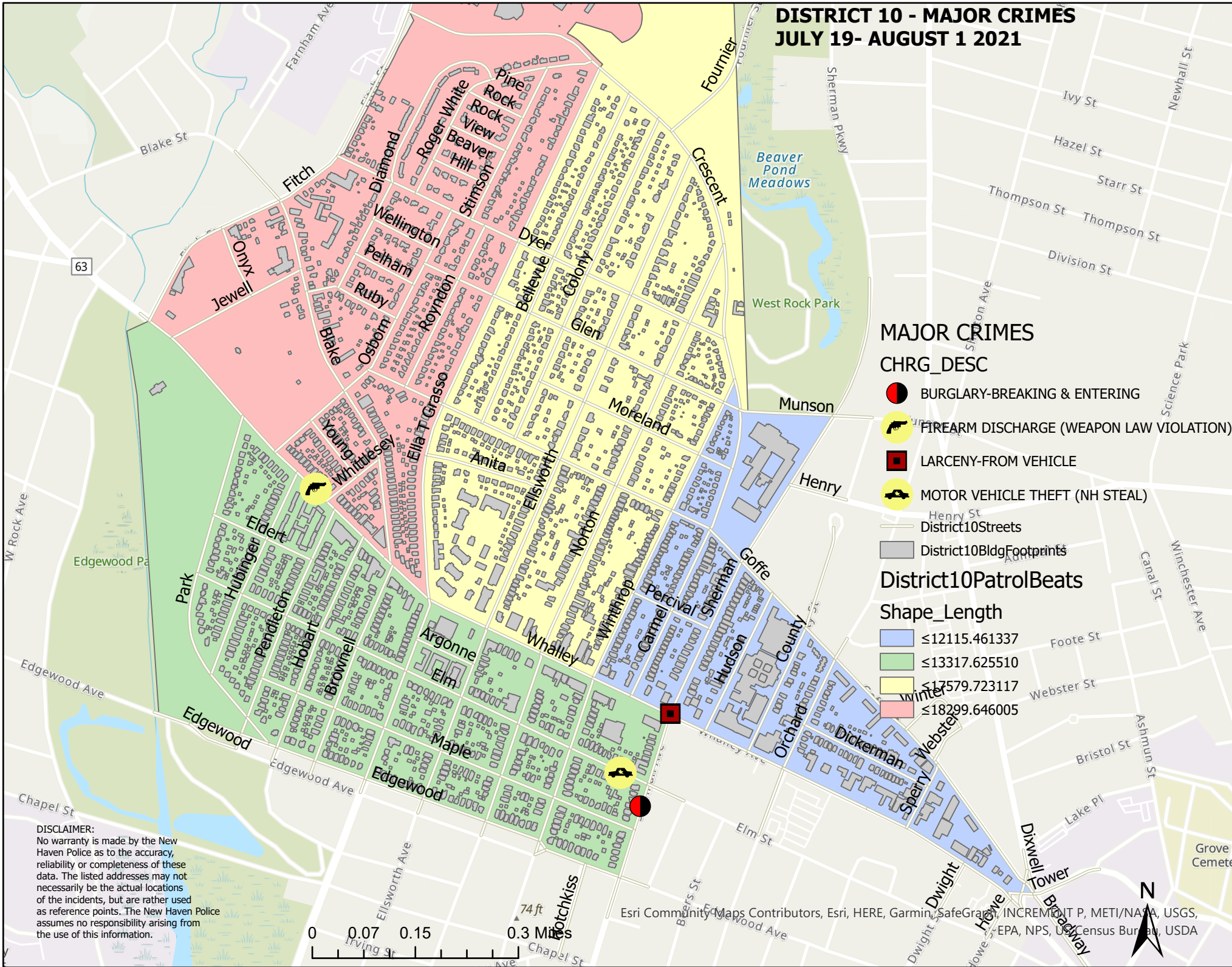
DISTRICT 10 - BEAVER HILL

Incident Reports

	Week to Date			Prior Week		28 days			Year to Date		
	2021	2020	Cng	2021	Cng	2021	2020	Cng	2021	2020	Cng
VIOLENT CRIME:											
Murder Victims	0	0	--	0	--	0	1	-100.0%	0	2	-100.0%
Felony Sex. Assault	0	0	--	0	--	0	0	--	5	2	150.0%
Robbery with Firearm	0	0	--	0	--	0	2	-100.0%	4	8	-50.0%
Other Robbery	0	0	--	0	--	0	3	-100.0%	1	14	-92.9%
Assault with Firearm Victims	0	0	--	0	--	1	1	0.0%	5	5	0.0%
Agg. Assault (NIBRS)	0	1	-100.0%	0	--	3	3	0.0%	19	20	-5.0%
Total:	0	1	-100.0%	0	--	4	10	-60.0%	34	51	-33.3%
PROPERTY CRIME:											
Burglary	0	0	--	1	-100.0%	8	4	100.0%	17	20	-15.0%
MV Theft	0	3	-100.0%	1	-100.0%	2	7	-71.4%	35	46	-23.9%
Larceny from Vehicle	0	1	-100.0%	1	-100.0%	2	3	-33.3%	16	26	-38.5%
Other Larceny	0	3	-100.0%	1	-100.0%	6	11	-45.5%	85	103	-17.5%
Total:	0	7	-100.0%	4	-100.0%	18	25	-28.0%	153	195	-21.5%
OTHER CRIME:											
Simple Assault	0	1	-100.0%	1	-100.0%	3	6	-50.0%	28	39	-28.2%
Prostitution	0	0	--	0	--	0	0	--	0	0	--
Drugs & Narcotics	0	1	-100.0%	1	-100.0%	1	3	-66.7%	32	25	28.0%
Vandalism	4	6	-33.3%	2	100.0%	9	22	-59.1%	82	99	-17.2%
Intimidation/Threatening	4	3	33.3%	5	-20.0%	17	12	41.7%	101	88	14.8%
Weapons Violation	0	0	--	0	--	1	3	-66.7%	15	18	-16.7%
Total:	8	11	-27.3%	9	-11.1%	31	46	-32.6%	258	269	-4.1%
Motor Vehicle Stops	41	6	583.3%	6	583.3%	73	23	217.4%	626	573	9.2%
Confirmed Shots Fired	1	0	--	0	--	3	1	200.0%	23	8	187.5%








DISTRICT 10 - MAJOR CRIMES JULY 19- AUGUST 1 2021



MAJOR CRIMES





CHRG_DESC

-  BURGLARY-BREAKING & ENTERING
-  FIREARM DISCHARGE (WEAPON LAW VIOLATION)
-  LARCENY-FROM VEHICLE
-  MOTOR VEHICLE THEFT (NH STEAL)

-  Henry St
-  District10Streets
-  District10BldgFootprints

District10PatrolBeats


Shape_Length

-  ≤12115.461337
-  ≤13317.625510
-  ≤17579.723117
-  ≤18299.646005

DISCLAIMER:
No warranty is made by the New Haven Police as to the accuracy, reliability or completeness of these data. The listed addresses may not necessarily be the actual locations of the incidents, but are rather used as reference points. The New Haven Police assumes no responsibility arising from the use of this information.



Esri Community Maps Contributors, Esri, HERE, Garmin, SafeGraph, INCREMENT P, METI/NASA, USGS, EPA, NPS, US Census Bureau, USDA



		DISTRICT 10 - MAJOR CRIMES BETWEEN JULY 19 AND AUGUST 1 2021		
--	--	---	--	--

CASE#	CHRG_DESC	PREM_DESC	ADDRESS	DATE	TIME	DOW	DIST
21026580	BURGLARY-BREAKING & ENTERING	RESIDENCE/HOME	250 SHERMAN AVE	7/21/2021	2316	WED	10
21027227	FIREARM DISCHARGE (WEAPON LAW V	STREET/HIGHWAY/ALLEYWAY	599 WHALLEY AVE	7/27/2021	1752	TUE	10
21026391	LARCENY-FROM VEHICLE	PARKING LOT / GARAGE	WHALLEY AVE & SHERMAN	7/20/2021	1211	TUE	10
21026417	MOTOR VEHICLE THEFT (NH STEAL)	RESIDENCE/HOME	674 ELM ST, REAR	7/20/2021	1614	TUE	10