

WEEKLY CRIME / CFS COMPARISON REPORT

This report covers periods:

Current Week	9/6/2021	to	9/12/2021	(Monday-Sunday)
Prior Week	8/30/2021	to	9/5/2021	(Prior Week)
Last 4 Weeks	8/16/2021	to	9/12/2021	(28 Day Period)
Year to Date (YTD)	1/1/2021	to	9/12/2021	

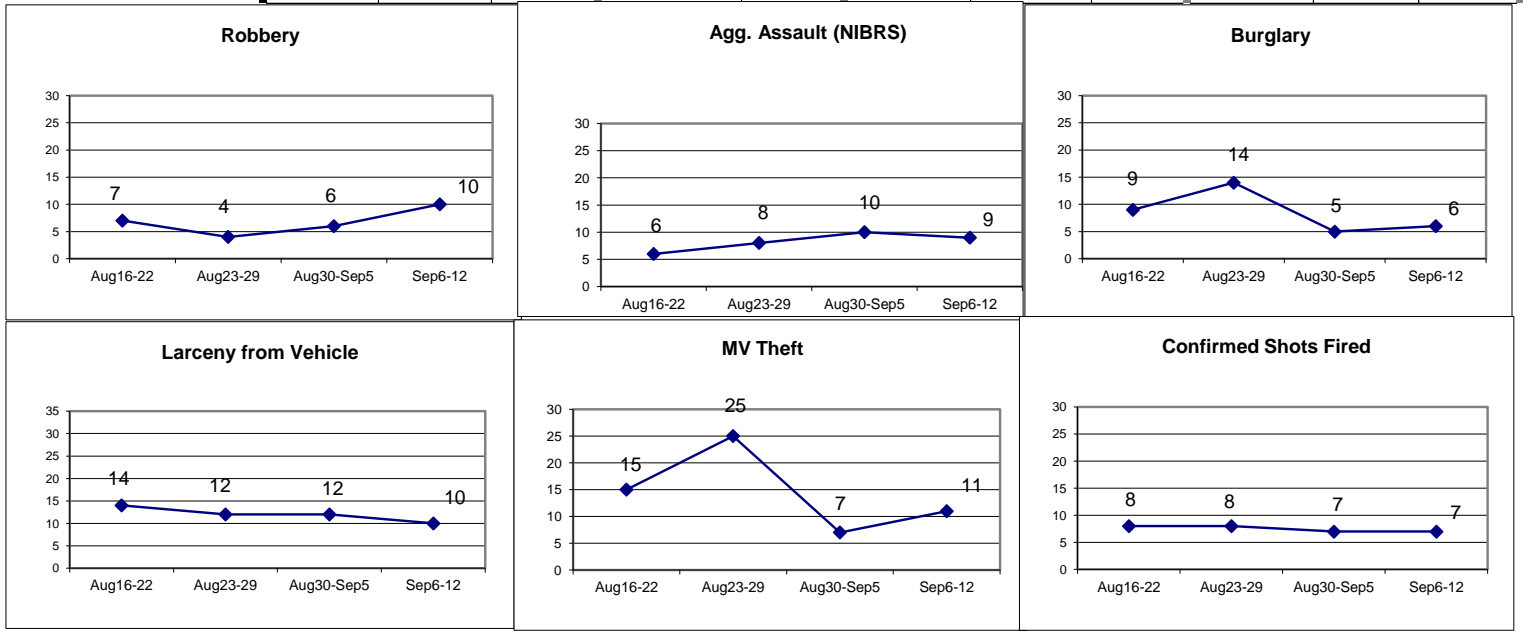


Each period is compared to the same period in the previous year.

Citywide

Incident Reports

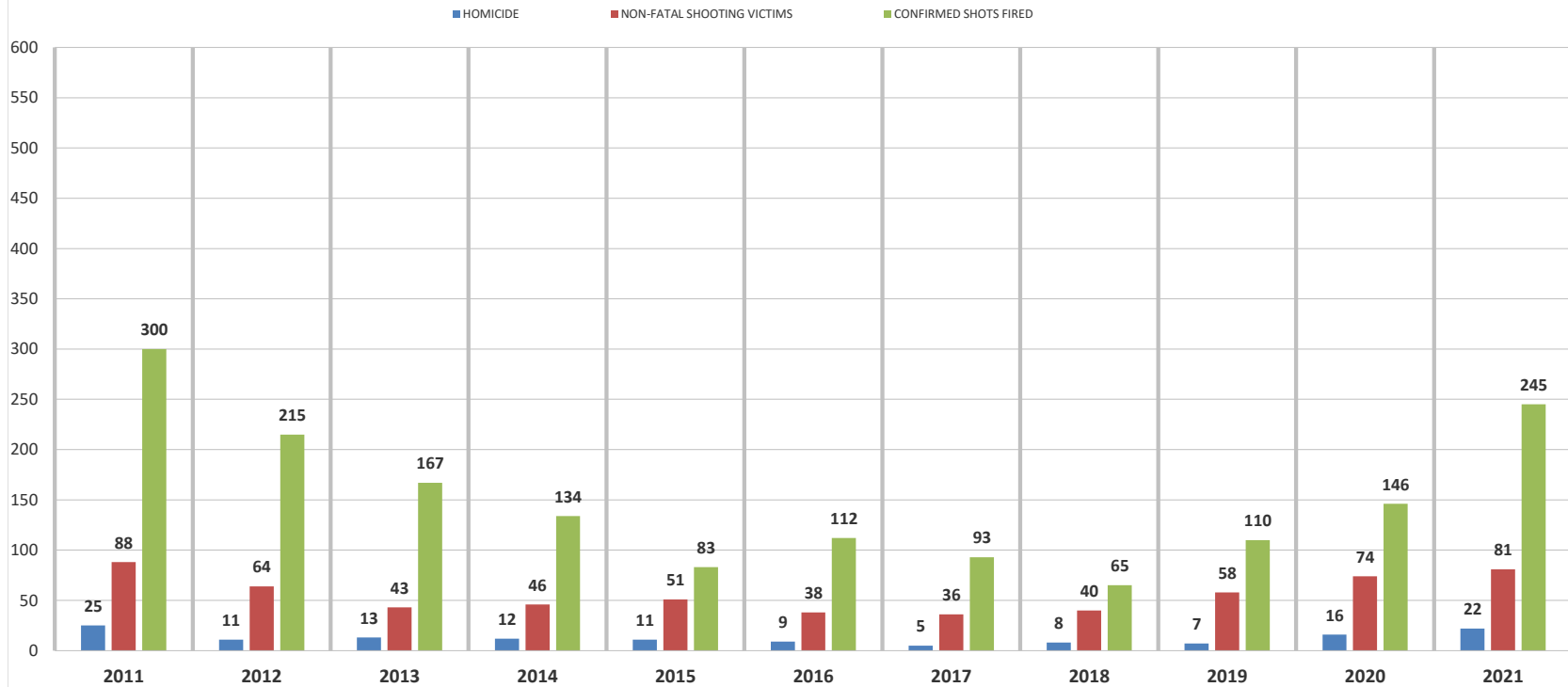
	Week to Date			Prior Week		28 days			Year to Date		
	2021	2020	Cng	2021	Cng	2021	2020	Cng	2021	2020	Cng
VIOLENT CRIME:											
Murder Victims	2	0	--	1	100.0%	4	1	300.0%	22	16	37.5%
Felony Sex. Assault	0	1	-100.0%	0	--	2	1	100.0%	16	22	-27.3%
Robbery with Firearm	2	2	0.0%	2	0.0%	8	17	-52.9%	69	84	-17.9%
Other Robbery	8	3	166.7%	4	100.0%	19	12	58.3%	84	131	-35.9%
Assault with Firearm Victims	1	1	0.0%	1	0.0%	8	7	14.3%	81	74	9.5%
Agg. Assault (NIBRS)	9	5	80.0%	10	-10.0%	33	29	13.8%	254	272	-6.6%
Total:	22	12	83.3%	18	22.2%	74	67	10.4%	526	599	-12.2%
PROPERTY CRIME:											
Burglary	6	9	-33.3%	5	20.0%	42	35	20.0%	320	337	-5.0%
MV Theft	11	12	-8.3%	7	57.1%	57	58	-1.7%	446	470	-5.1%
Larceny from Vehicle	10	16	-37.5%	12	-16.7%	48	63	-23.8%	383	486	-21.2%
Other Larceny	42	61	-31.1%	46	-8.7%	189	241	-21.6%	1,587	1,777	-10.7%
Total:	69	98	-29.6%	70	-1.4%	336	397	-15.4%	2,736	3,070	-10.9%
OTHER CRIME:											
Simple Assault	15	17	-11.8%	11	36.4%	51	70	-27.1%	446	688	-35.2%
Prostitution	0	0	--	0	--	0	0	--	0	0	--
Drugs & Narcotics	4	16	-75.0%	7	-42.9%	24	55	-56.4%	481	601	-20.0%
Vandalism	45	37	21.6%	36	25.0%	159	144	10.4%	1,177	1,382	-14.8%
Intimidation/Threatening-no	26	46	-43.5%	38	-31.6%	144	158	-8.9%	1,376	1,328	3.6%
Weapons Violation	10	12	-16.7%	6	66.7%	23	43	-46.5%	228	393	-42.0%
Total:	100	128	-21.9%	98	2.0%	401	470	-14.7%	3,708	4,392	-15.6%
Motor Vehicle Stops	32	55	-41.8%	312	-89.7%	635	294	116.0%	6,756	5,803	16.4%
Confirmed Shots Fired	7	8	-12.5%	7	0.0%	30	27	11.1%	245	146	67.8%



JAN 1 TO SEP 12 COMPARISON (2011, 2012, 2013, 2014, 2015, 2016, 2017, 2018, 2019, 2020 & 2021)

	2011	2012	2013	2014	2015	2016	2017	2018	2019	2020	2021	% CHANGE 2011 & 2021
HOMICIDE	25	11	13	12	11	9	5	8	7	16	22	-12.0%
% change from previous year		-56.0%	18.2%	-7.7%	-8.3%	-18.2%	-44.4%	60.0%	-12.5%	128.6%	37.5%	
NON-FATAL SHOOTING VICTIMS	88	64	43	46	51	38	36	40	58	74	81	-8.0%
% change from previous year		-27.3%	-32.8%	7.0%	10.9%	-25.5%	-5.3%	11.1%	51.0%	27.6%	9.5%	
CONFIRMED SHOTS FIRED	300	215	167	134	83	112	93	65	110	146	245	-18.3%
% change from previous year		-28.3%	-22.3%	-19.8%	-38.1%	34.9%	-17.0%	-30.1%	69.2%	32.7%	67.8%	

**HOMICIDE, NON-FATAL SHOOTING VICTIMS & CONFIRMED SHOTS FIRED
JAN 1 - SEP 12 (2011, 2012, 2013, 2014, 2015, 2016, 2017, 2018, 2019, 2020 & 2021)**



WEEKLY CRIME / CFS COMPARISON REPORT

This report covers periods:

Current Week	9/6/2021	to	9/12/2021	(Monday-Sunday)
Prior Week	8/30/2021	to	9/5/2021	(Prior Week)
Last 4 Weeks	8/16/2021	to	9/12/2021	(28 Day Period)
Year to Date (YTD)	1/1/2021	to	9/12/2021	

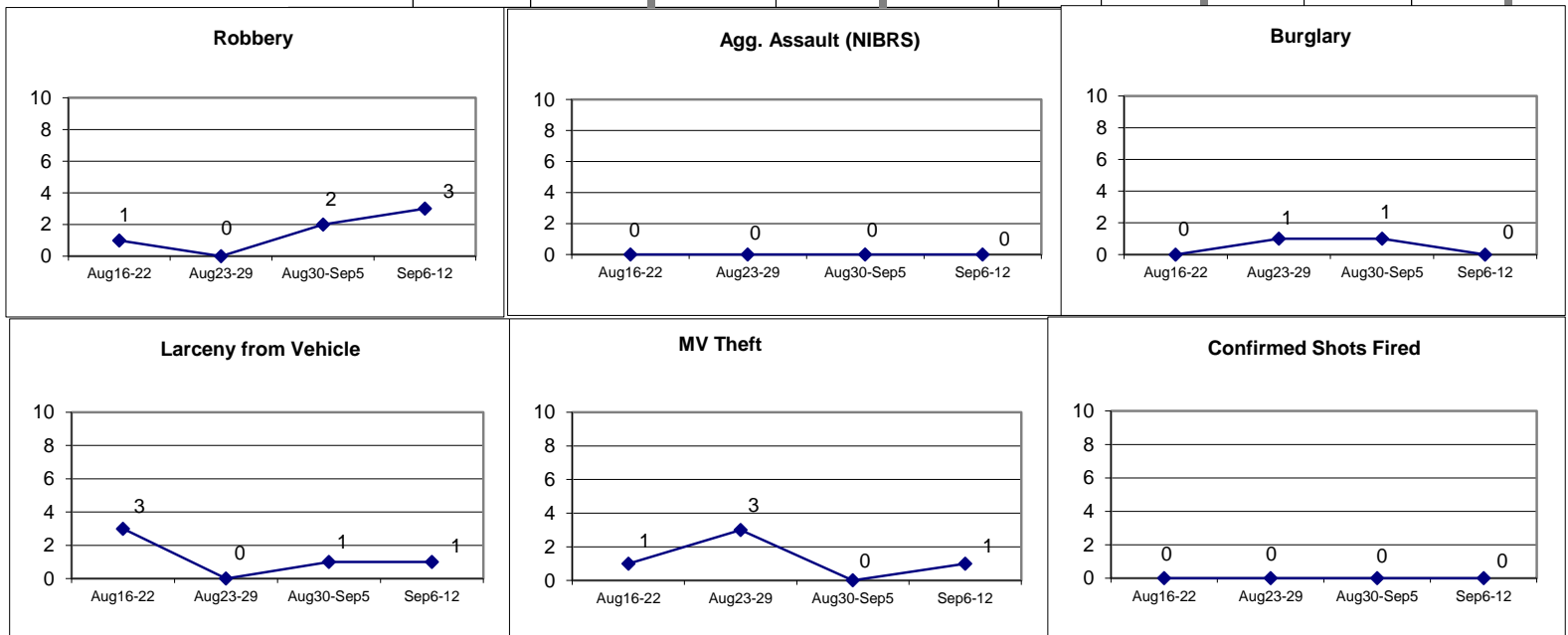


Each period is compared to the same period in the previous year.

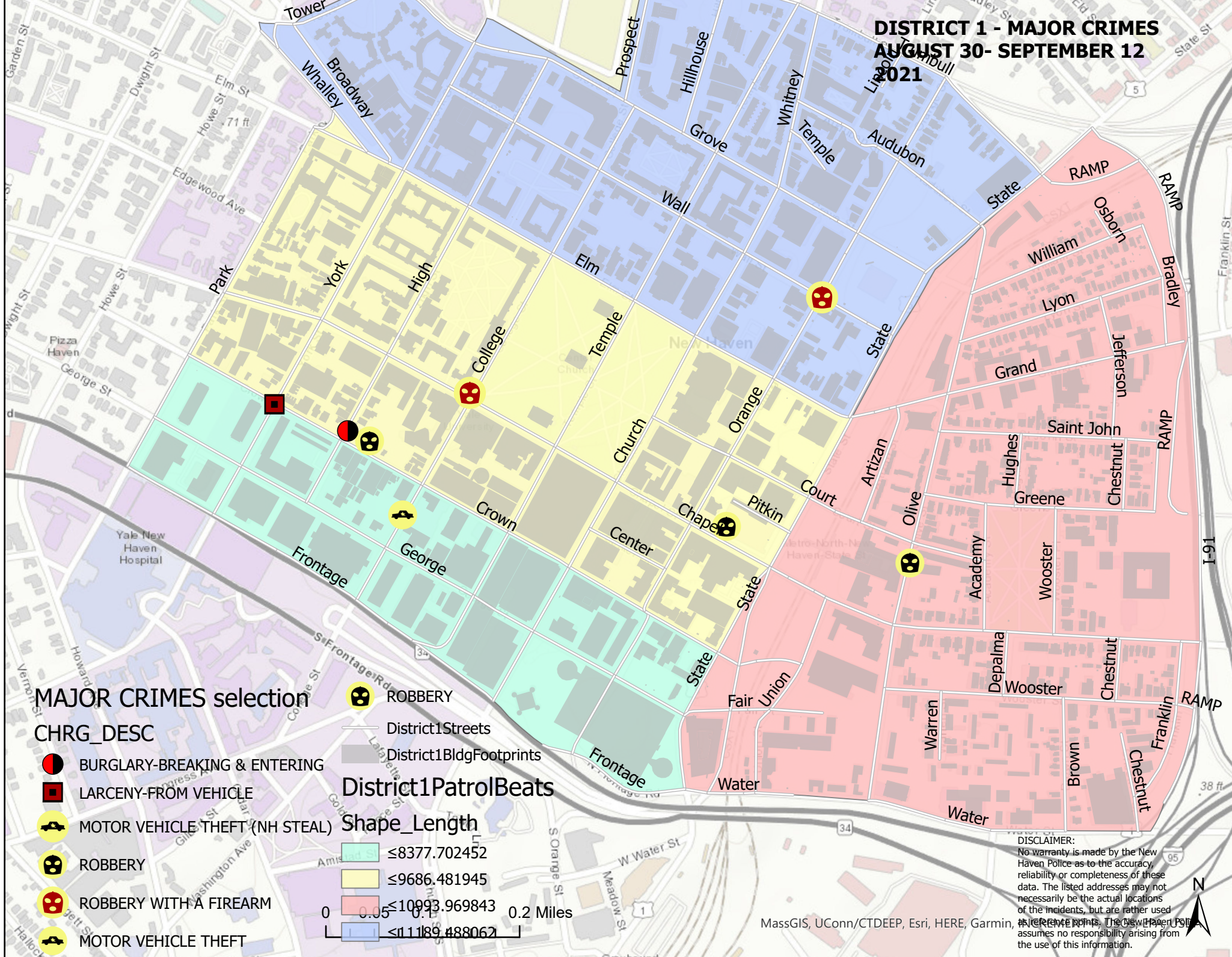
DISTRICT 1 - DOWNTOWN

Incident Reports

	Week to Date			Prior Week		28 days			Year to Date		
	2021	2020	Cng	2021	Cng	2021	2020	Cng	2021	2020	Cng
VIOLENT CRIME:											
Murder Victims	0	0	--	0	--	0	0	--	0	0	--
Felony Sex. Assault	0	0	--	0	--	0	0	--	3	2	50.0%
Robbery with Firearm	0	0	--	2	-100.0%	2	1	100.0%	5	6	-16.7%
Other Robbery	3	0	--	0	--	4	1	300.0%	10	21	-52.4%
Assault with Firearm Victims	0	0	--	0	--	0	0	--	0	0	--
Agg. Assault (NIBRS)	0	0	--	0	--	0	2	-100.0%	14	15	-6.7%
Total:	3	0	--	2	50.0%	6	4	50.0%	32	44	-27.3%
PROPERTY CRIME:											
Burglary	0	1	-100.0%	1	-100.0%	6	4	50.0%	41	38	7.9%
MV Theft	1	0	--	0	--	5	1	400.0%	36	28	28.6%
Larceny from Vehicle	1	0	--	1	0.0%	5	2	150.0%	52	45	15.6%
Other Larceny	6	6	0.0%	3	100.0%	16	12	33.3%	208	147	41.5%
Total:	8	7	14.3%	5	60.0%	32	19	68.4%	337	258	30.6%
OTHER CRIME:											
Simple Assault	2	0	--	0	--	10	5	100.0%	55	62	-11.3%
Prostitution	0	0	--	0	--	0	0	--	0	0	--
Drugs & Narcotics	0	0	--	1	-100.0%	1	0	--	14	13	7.7%
Vandalism	1	1	0.0%	1	0.0%	7	9	-22.2%	97	117	-17.1%
Intimidation/Threatening	2	3	-33.3%	0	--	5	4	25.0%	46	40	15.0%
Weapons Violation	0	3	-100.0%	1	-100.0%	1	0	--	8	11	-27.3%
Total:	5	7	-28.6%	3	66.7%	24	18	33.3%	220	243	-9.5%
Motor Vehicle Stops	4	3	33.3%	31	-87.1%	63	14	350.0%	1186	1171	1.3%
Confirmed Shots Fired	0	0	--	0	--	0	0	--	1	0	--









DISTRICT 1 - MAJOR CRIMES AUGUST 30- SEPTEMBER 12 2021



MAJOR CRIMES selection





CHRG_DESC

-  BURGLARY-BREAKING & ENTERING
-  LARCENY-FROM VEHICLE
-  MOTOR VEHICLE THEFT (NH STEAL)
-  ROBBERY
-  ROBBERY WITH A FIREARM
-  MOTOR VEHICLE THEFT

District1PatrolBeats

-  ROBBERY
-  LARCENY-FROM VEHICLE
-  MOTOR VEHICLE THEFT (NH STEAL)
-  ROBBERY
-  ROBBERY WITH A FIREARM
-  MOTOR VEHICLE THEFT

Shape_Length

-  ≤8377.702452
-  ≤9686.481945
-  ≤10993.969843
-  ≤11189.488062

0 0.05 0.1 0.2 Miles

DISCLAIMER:
No warranty is made by the New Haven Police as to the accuracy, reliability or completeness of these data. The listed addresses may not necessarily be the actual locations of the incidents, but are rather used as reference points. The New Haven Police assumes no responsibility arising from the use of this information.

MassGIS, UConn/CTDEEP, Esri, HERE, Garmin



DISTRICT 1 - MAJOR CRIMES BETWEEN SEPTEMBER 30 AND SEPTEMBER 12 2021							
CASE#	CHRG_DESC	PREM_DESC	ADDRESS	DATE	TIME	DOW	DIST
21031620	BURGLARY-BREAKING & ENT	RESIDENCE/HOME	25 HIGH ST, 42	8/31/2021	0052	TUE	1
21032743	LARCENY-FROM VEHICLE	STREET/HIGHWAY/ALLEYWAY	CROWN ST & YORK ST	9/8/2021	1227	WED	1
21033066	MOTOR VEHICLE THEFT (NH S	STREET/HIGHWAY/ALLEYWAY	200 COLLEGE ST	9/10/2021	2158	FRI	1
21032539	ROBBERY	STREET/HIGHWAY/ALLEYWAY	271 CROWN ST	9/6/2021	1717	MON	1
21033102	ROBBERY	CONVENIENCE STORE	777 CHAPEL ST	9/11/2021	1112	SAT	1
21033096	ROBBERY	STREET/HIGHWAY/ALLEYWAY	83 OLIVE ST	9/11/2021	1141	SAT	1
21031991	ROBBERY WITH A FIREARM	STREET/HIGHWAY/ALLEYWAY	ORANGE ST & WALL ST	9/2/2021	1922	THU	1
21032364	ROBBERY WITH A FIREARM	STREET/HIGHWAY/ALLEYWAY	300 COLLEGE ST	9/5/2021	0126	SUN	1

WEEKLY CRIME / CFS COMPARISON REPORT

This report covers periods:

Current Week	9/6/2021	to	9/12/2021	(Monday-Sunday)
Prior Week	8/30/2021	to	9/5/2021	(Prior Week)
Last 4 Weeks	8/16/2021	to	9/12/2021	(28 Day Period)
Year to Date (YTD)	1/1/2021	to	9/12/2021	

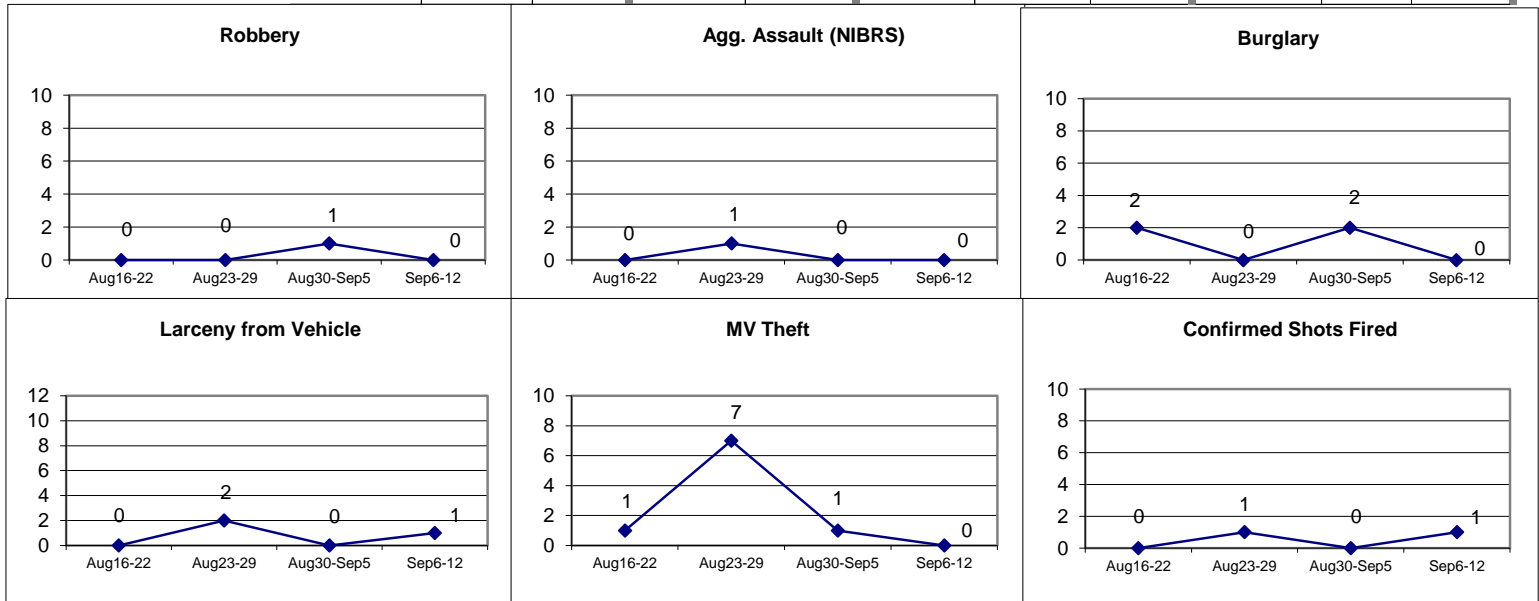


Each period is compared to the same period in the previous year.

DISTRICT 2 - WESTVILLE

Incident Reports






	Week to Date			Prior Week		28 days			Year to Date		
	2021	2020	Cng	2021	Cng	2021	2020	Cng	2021	2020	Cng
VIOLENT CRIME:											
Murder Victims	0	0	--	0	--	0	0	--	1	2	-50.0%
Felony Sex. Assault	0	0	--	0	--	0	0	--	0	4	-100.0%
Robbery with Firearm	0	1	-100.0%	0	--	0	1	-100.0%	6	7	-14.3%
Other Robbery	0	0	--	1	-100.0%	1	1	0.0%	9	8	12.5%
Assault with Firearm Victims	0	0	--	0	--	0	0	--	5	6	-16.7%
Agg. Assault (NIBRS)	0	1	-100.0%	0	--	1	2	-50.0%	25	28	-10.7%
Total:	0	2	-100.0%	1	-100.0%	2	4	-50.0%	46	55	-16.4%
PROPERTY CRIME:											
Burglary	0	1	-100.0%	2	-100.0%	6	2	200.0%	51	33	54.5%
MV Theft	0	0	--	1	-100.0%	9	4	125.0%	56	55	1.8%
Larceny from Vehicle	1	0	--	0	--	3	5	-40.0%	35	58	-39.7%
Other Larceny	3	5	-40.0%	6	-50.0%	15	22	-31.8%	122	203	-39.9%
Total:	4	6	-33.3%	9	-55.6%	33	33	0.0%	264	349	-24.4%
OTHER CRIME:											
Simple Assault	2	0	--	3	-33.3%	9	4	125.0%	27	56	-51.8%
Prostitution	0	0	--	0	--	0	0	--	0	0	--
Drugs & Narcotics	1	0	--	0	--	3	2	50.0%	27	42	-35.7%
Vandalism	7	1	600.0%	4	75.0%	16	9	77.8%	107	141	-24.1%
Intimidation/Threatening	4	3	33.3%	0	--	12	19	-36.8%	168	130	29.2%
Weapons Violation	2	3	-33.3%	0	--	1	6	-83.3%	28	42	-33.3%
Total:	16	7	128.6%	7	128.6%	41	40	2.5%	357	411	-13.1%
Motor Vehicle Stops	0	1	-100.0%	33	-100.0%	37	5	640.0%	380	247	53.8%
Confirmed Shots Fired	1	1	0.0%	0	--	2	1	100.0%	27	12	125.0%





DISTRICT 2 - MAJOR CRIMES AUGUST 30- SEPTEMBER 12 2021

MAJOR CRIMES

CHRG_DESC





-  BURGLARY-BREAKING & ENTERING
-  FIREARM DISCHARGE (WEAPON LAW VIOLATION)
-  LARCENY-FROM VEHICLE
-  MOTOR VEHICLE THEFT (NH STEAL)
-  ROBBERY

 District2Streets

 District2BldgFootprints

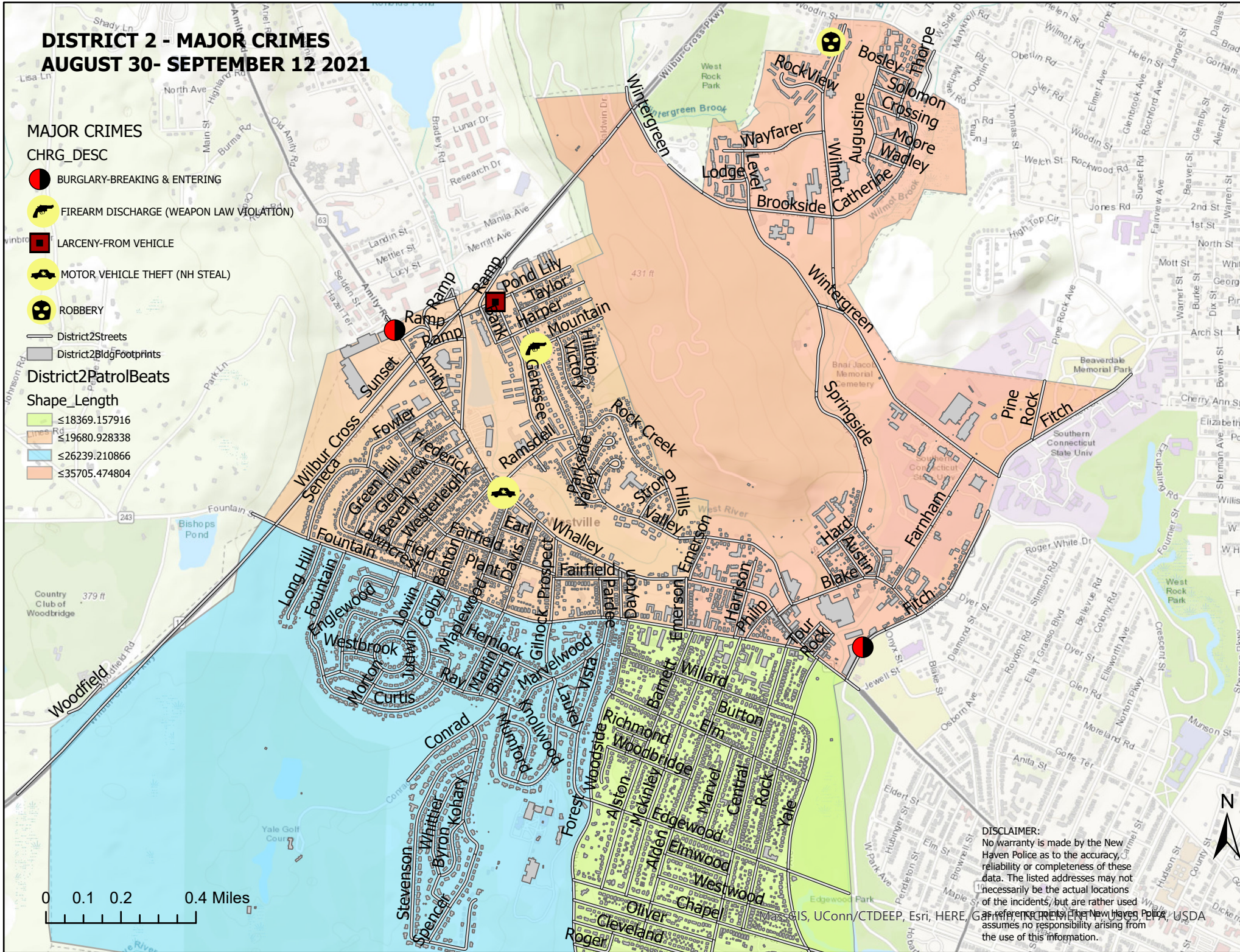
District2PatrolBeats

Shape_Length

-  ≤18369.157916
-  ≤19680.928338
-  ≤26239.210866
-  ≤35705.474804

0 0.1 0.2 0.4 Miles

DISCLAIMER:
No warranty is made by the New Haven Police as to the accuracy, reliability or completeness of these data. The listed addresses may not necessarily be the actual locations of the incidents, but are rather used as a reference to the New Haven Police. USGS, UConn/CTDEEP, Esri, HERE, Garmin, DeLorme, Intermap, Inc., Swire, GEBCO, USDA assumes no responsibility arising from the use of this information.



DISTRICT 2 - MAJOR CRIMES BETWEEN SEPTEMBER 30 AND SEPTEMBER 12 2021							
CASE#	CHRG_DESC	PREM_DESC	ADDRESS	DATE	TIME	DOW	DIST
21031621	BURGLARY-BREAKING & ENTERING	BAR/NIGHT CLUB	50 FITCH ST	8/31/2021	0038	TUE	2
21031868	BURGLARY-BREAKING & ENTERING	SPECIALITY STORE	174 AMITY RD	9/2/2021	0752	THU	2
21033207	FIREARM DISCHARGE (WEAPON LAW)	STREET/HIGHWAY/ALLEYWAY	MOUNTAIN RD & VALLEY S	9/12/2021	1617	SUN	2
21032956	LARCENY-FROM VEHICLE	STREET/HIGHWAY/ALLEYWAY	49 POND LILY AVE	9/10/2021	0822	FRI	2
21031976	MOTOR VEHICLE THEFT (NH STEAL)	PARKING LOT / GARAGE	1360 WHALLEY AVE	9/2/2021	1717	THU	2
21032465	ROBBERY	STREET/HIGHWAY/ALLEYWAY	8 JACKSON BLVD, APTA	9/5/2021	1935	SUN	2

WEEKLY CRIME / CFS COMPARISON REPORT

This report covers periods:

Current Week	9/6/2021	to	9/12/2021	(Monday-Sunday)
Prior Week	8/30/2021	to	9/5/2021	(Prior Week)
Last 4 Weeks	8/16/2021	to	9/12/2021	(28 Day Period)
Year to Date (YTD)	1/1/2021	to	9/12/2021	

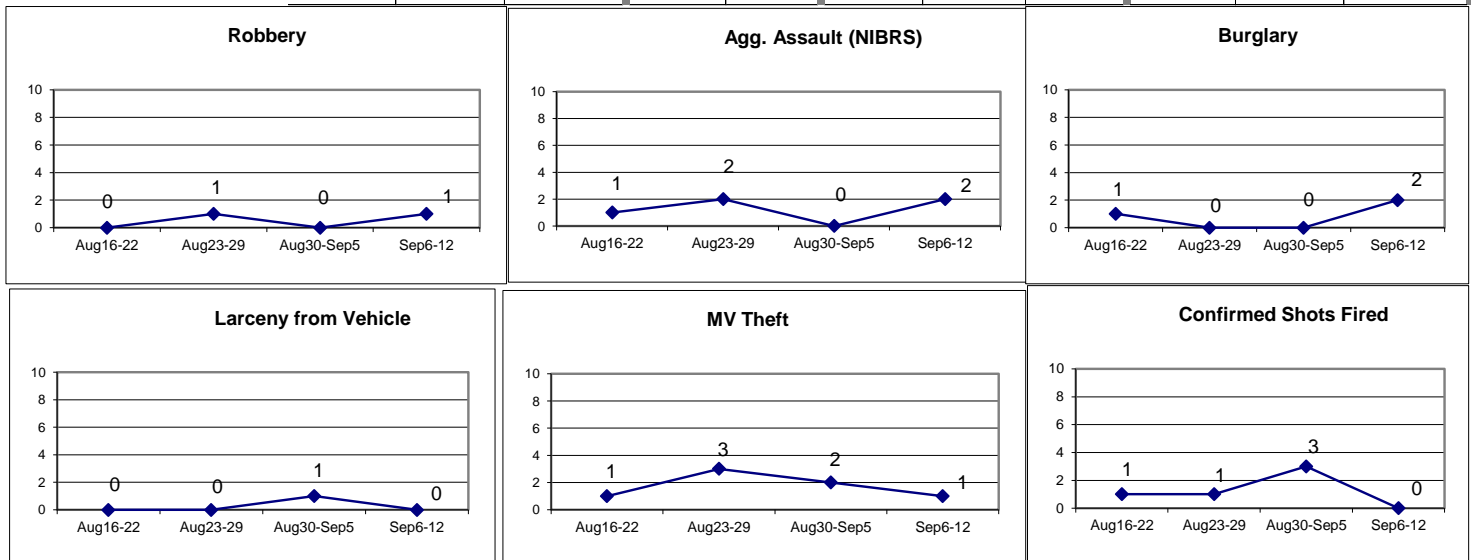


Each period is compared to the same period in the previous year.

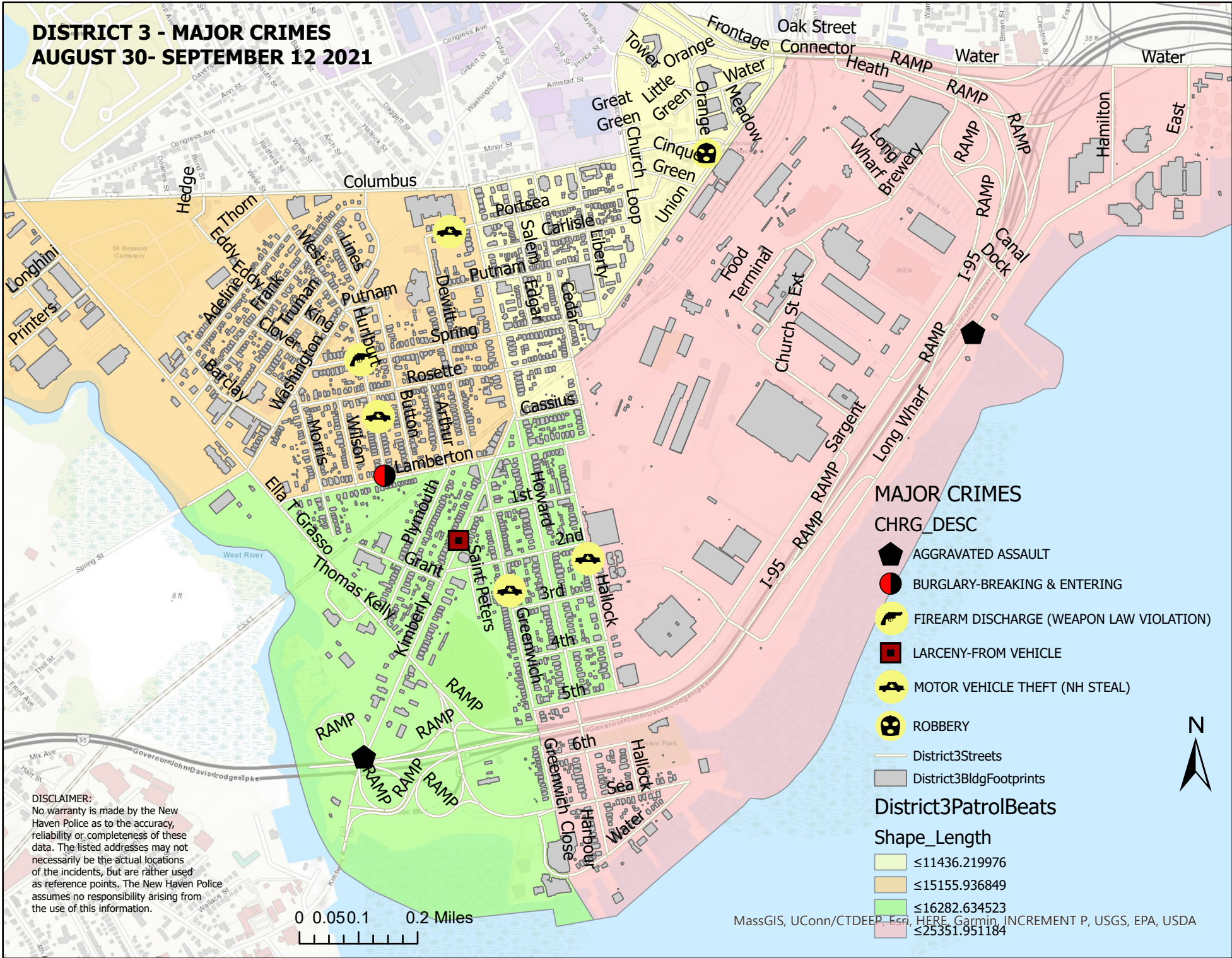
DISTRICT 3 - HILL SOUTH

Incident Reports

	Week to Date			Prior Week		28 days			Year to Date		
	2021	2020	Cng	2021	Cng	2021	2020	Cng	2021	2020	Cng
VIOLENT CRIME:											
Murder Victims	0	0	--	0	--	0	0	--	3	6	-50.0%
Felony Sex. Assault	0	0	--	0	--	0	0	--	2	3	-33.3%
Robbery with Firearm	0	0	--	0	--	0	1	-100.0%	12	3	300.0%
Other Robbery	1	1	0.0%	0	--	2	1	100.0%	12	6	100.0%
Assault with Firearm Victims	0	0	--	0	--	4	1	300.0%	14	13	7.7%
Agg. Assault (NIBRS)	2	1	100.0%	0	--	5	3	66.7%	23	32	-28.1%
Total:	3	2	50.0%	0	--	11	6	83.3%	66	63	4.8%
PROPERTY CRIME:											
Burglary	2	1	100.0%	0	--	5	4	25.0%	26	27	-3.7%
MV Theft	1	0	--	2	-50.0%	7	7	0.0%	50	46	8.7%
Larceny from Vehicle	0	1	-100.0%	1	-100.0%	1	7	-85.7%	33	42	-21.4%
Other Larceny	3	3	0.0%	5	-40.0%	17	14	21.4%	119	107	11.2%
Total:	6	5	20.0%	8	-25.0%	30	32	-6.3%	228	222	2.7%
OTHER CRIME:											
Simple Assault	2	1	100.0%	1	100.0%	3	12	-75.0%	42	63	-33.3%
Prostitution	0	0	--	0	--	0	0	--	0	0	--
Drugs & Narcotics	1	6	-83.3%	0	--	3	19	-84.2%	142	140	1.4%
Vandalism	6	1	500.0%	5	20.0%	17	12	41.7%	108	147	-26.5%
Intimidation/Threatening	4	8	-50.0%	9	-55.6%	21	22	-4.5%	145	141	2.8%
Weapons Violation	1	0	--	1	0.0%	2	2	0.0%	23	50	-54.0%
Total:	14	16	-12.5%	16	-12.5%	46	67	-31.3%	460	541	-15.0%
Motor Vehicle Stops	3	14	-78.6%	30	-90.0%	120	88	36.4%	890	791	12.5%
Confirmed Shots Fired	0	0	--	3	-100.0%	5	1	400.0%	34	23	47.8%



DISTRICT 3 - MAJOR CRIMES AUGUST 30- SEPTEMBER 12 2021



- ### MAJOR CRIMES
- CHRG_DESC
- AGGRAVATED ASSAULT
 - BURGLARY-BREAKING & ENTERING
 - FIREARM DISCHARGE (WEAPON LAW VIOLATION)
 - LARCENY-FROM VEHICLE
 - MOTOR VEHICLE THEFT (NH STEAL)
 - ROBBERY

District3Streets
District3BldgFootprints

District3PatrolBeats

Shape_Length

- ≤11436.219976
- ≤15155.936849
- ≤16282.634523
- ≤25351.951184



DISCLAIMER:
No warranty is made by the New Haven Police as to the accuracy, reliability or completeness of these data. The listed addresses may not necessarily be the actual locations of the incidents, but are rather used as reference points. The New Haven Police assumes no responsibility arising from the use of this information.



DISTRICT 3 - MAJOR CRIMES BETWEEN SEPTEMBER 30 AND SEPTEMBER 12 2021							
CASE#	CHRG_DESC	PREM_DESC	ADDRESS	DATE	TIME	DOW	DIST
21033070	AGGRAVATED ASSAULT	SERVICE/GAS STATION	241 KIMBERLY AVE	9/11/2021	0111	SAT	3
21033074	AGGRAVATED ASSAULT	STREET/HIGHWAY/ALLEYWAY	398 LONG WHARF DR	9/11/2021	0305	SAT	3
21032487	BURGLARY-BREAKING & ENTERING	RESIDENCE/HOME	342 GREENWICH AVE	9/6/2021	1052	MON	3
21032940	BURGLARY-BREAKING & ENTERING	RESIDENCE/HOME	4 HURLBURT ST	9/10/2021	0213	FRI	3
21032231	FIREARM DISCHARGE (WEAPON LAW V	STREET/HIGHWAY/ALLEYWAY	202 SPRING ST	9/4/2021	0532	SAT	3
21032376	FIREARM DISCHARGE (WEAPON LAW V	PARKING LOT / GARAGE	240 SARGENT DR	9/5/2021	0214	SUN	3
21031438	LARCENY-FROM VEHICLE	STREET/HIGHWAY/ALLEYWAY	115 KIMBERLY AVE	8/30/2021	0832	MON	3
21031511	MOTOR VEHICLE THEFT (NH STEAL)	STREET/HIGHWAY/ALLEYWAY	212 HALLOCK AVE	8/30/2021	1539	MON	3
21031574	MOTOR VEHICLE THEFT (NH STEAL)	STREET/HIGHWAY/ALLEYWAY	272 PORTSEA ST	8/30/2021	0000	MON	3
21031615	MOTOR VEHICLE THEFT (NH STEAL)	STREET/HIGHWAY/ALLEYWAY	51 HURLBURT ST	8/30/2021	2241	MON	3
21032951	MOTOR VEHICLE THEFT (NH STEAL)	STREET/HIGHWAY/ALLEYWAY	337 GREENWICH AVE	9/10/2021	0730	FRI	3
21032823	ROBBERY	RESIDENCE/HOME	49 UNION AVE	9/9/2021	0130	THU	3

WEEKLY CRIME / CFS COMPARISON REPORT

This report covers periods:

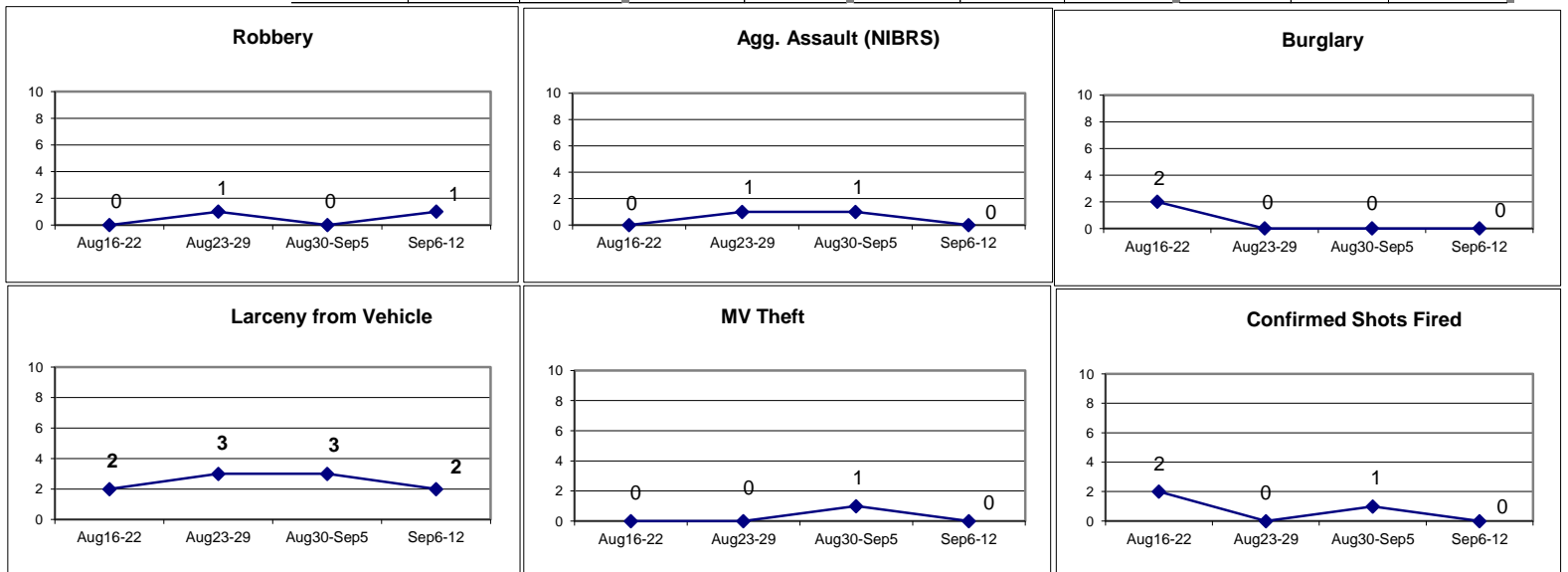
Current Week	9/6/2021	to	9/12/2021	(Monday-Sunday)
Prior Week	8/30/2021	to	9/5/2021	(Prior Week)
Last 4 Weeks	8/16/2021	to	9/12/2021	(28 Day Period)
Year to Date (YTD)	1/1/2021	to	9/12/2021	



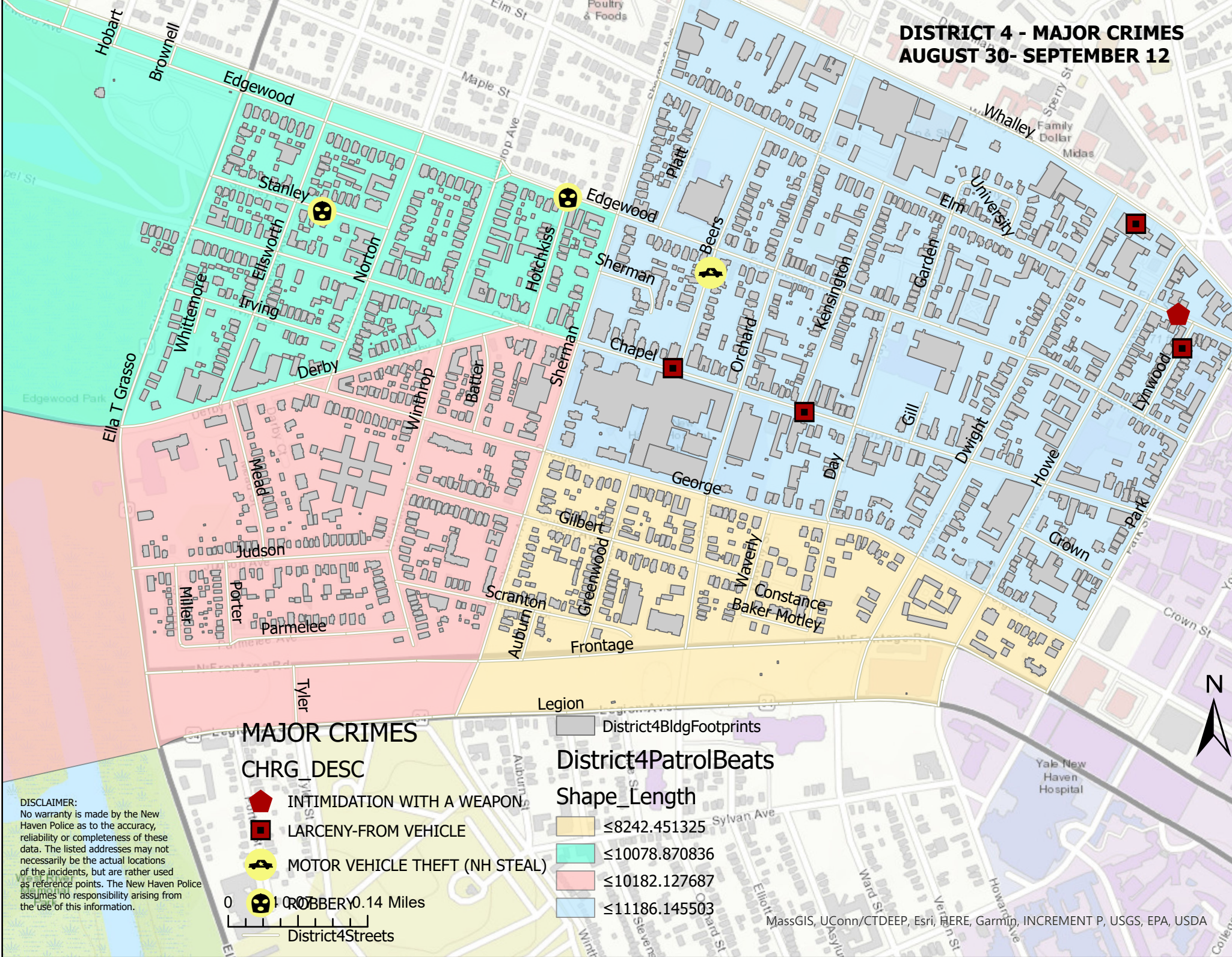
Each period is compared to the same period in the previous year.

DISTRICT 4 - DWIGHT

	Week to Date			Prior Week		28 days			Year to Date		
	2021	2020	Cng	2021	Cng	2021	2020	Cng	2021	2020	Cng
VIOLENT CRIME:											
Murder Victims	0	0	--	0	--	0	0	--	4	0	--
Felony Sex. Assault	0	0	--	0	--	2	0	--	4	4	0.0%
Robbery with Firearm	0	0	--	0	--	1	2	-50.0%	6	14	-57.1%
Other Robbery	1	0	--	0	--	1	0	--	6	11	-45.5%
Assault with Firearm Victims	0	0	--	0	--	0	1	-100.0%	10	8	25.0%
Agg. Assault (NIBRS)	0	0	--	1	-100.0%	2	3	-33.3%	34	27	25.9%
Total:	1	0	--	1	0.0%	6	6	0.0%	64	64	0.0%
PROPERTY CRIME:											
Burglary	0	1	-100.0%	0	--	1	3	-66.7%	43	37	16.2%
MV Theft	0	3	-100.0%	1	-100.0%	1	5	-80.0%	55	55	0.0%
Larceny from Vehicle	2	2	0.0%	3	-33.3%	10	9	11.1%	55	66	-16.7%
Other Larceny	3	8	-62.5%	6	-50.0%	17	38	-55.3%	192	238	-19.3%
Total:	5	14	-64.3%	10	-50.0%	29	55	-47.3%	345	396	-12.9%
OTHER CRIME:											
Simple Assault	1	2	-50.0%	0	--	2	9	-77.8%	62	91	-31.9%
Prostitution	0	0	--	0	--	0	0	--	0	0	--
Drugs & Narcotics	0	1	-100.0%	0	--	2	5	-60.0%	43	67	-35.8%
Vandalism	7	8	-12.5%	4	75.0%	17	20	-15.0%	144	167	-13.8%
Intimidation/Threatening	1	5	-80.0%	2	-50.0%	14	19	-26.3%	128	165	-22.4%
Weapons Violation	1	1	0.0%	0	--	1	4	-75.0%	23	44	-47.7%
Total:	10	17	-41.2%	6	66.7%	36	57	-36.8%	400	534	-25.1%
Motor Vehicle Stops	1	4	-75.0%	18	-94.4%	30	16	87.5%	702	452	55.3%
Confirmed Shots Fired	0	0	--	1	-100.0%	3	2	50.0%	21	15	40.0%







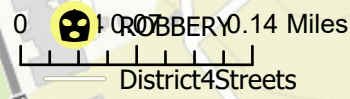
DISTRICT 4 - MAJOR CRIMES AUGUST 30- SEPTEMBER 12



MAJOR CRIMES

CHRG_DESC





-  INTIMIDATION WITH A WEAPON
-  LARCENY-FROM VEHICLE
-  MOTOR VEHICLE THEFT (NH STEAL)
-  ROBBERY



District4BldgFootprints

District4PatrolBeats

Shape_Length

-  ≤8242.451325
-  ≤10078.870836
-  ≤10182.127687
-  ≤11186.145503

DISCLAIMER:
No warranty is made by the New Haven Police as to the accuracy, reliability or completeness of these data. The listed addresses may not necessarily be the actual locations of the incidents, but are rather used as reference points. The New Haven Police assumes no responsibility arising from the use of this information.

DISTRICT 4 - MAJOR CRIMES BETWEEN SEPTEMBER 30 AND SEPTEMBER 12 2021							
CASE#	CHRG_DESC	PREM_DESC	ADDRESS	DATE	TIME	DOW	DIST
21031617	FIREARM DISCHARGE (WEAPON	STREET/HIGHWAY/ALLEYWAY	CHAPEL ST & DAY ST	8/31/2021	0004	TUE	4
21032014	INTIMIDATION WITH A WEAPON	STREET/HIGHWAY/ALLEYWAY	371 ELM ST	9/3/2021	0050	FRI	4
21031503	LARCENY-FROM VEHICLE	PARKING LOT / GARAGE	1354 CHAPEL ST	8/30/2021	1350	MON	4
21032134	LARCENY-FROM VEHICLE	PARKING LOT / GARAGE	30 WHALLEY AVE	9/3/2021	1539	FRI	4
21032436	LARCENY-FROM VEHICLE	HOTEL/MOTEL/ETC	30 WHALLEY AVE	9/5/2021	1453	SUN	4
21032664	LARCENY-FROM VEHICLE	PARKING LOT / GARAGE	1423 CHAPEL ST	9/7/2021	1647	TUE	4
21032674	LARCENY-FROM VEHICLE	PARKING LOT / GARAGE	37 LYNWOOD PL	9/7/2021	1432	TUE	4
21031535	MOTOR VEHICLE THEFT (NH STH	RESIDENCE/HOME	51 BEERS ST, FL01	8/30/2021	1453	MON	4
21032008	ROBBERY	STREET/HIGHWAY/ALLEYWAY	30 STANLEY ST	9/2/2021	2159	THU	4
21033061	ROBBERY	STREET/HIGHWAY/ALLEYWAY	EDGEWOOD AVE & HOTCHK	9/10/2021	2327	FRI	4

WEEKLY CRIME / CFS COMPARISON REPORT

This report covers periods:

Current Week	9/6/2021	to	9/12/2021	(Monday-Sunday)
Prior Week	8/30/2021	to	9/5/2021	(Prior Week)
Last 4 Weeks	8/16/2021	to	9/12/2021	(28 Day Period)
Year to Date (YTD)	1/1/2021	to	9/12/2021	

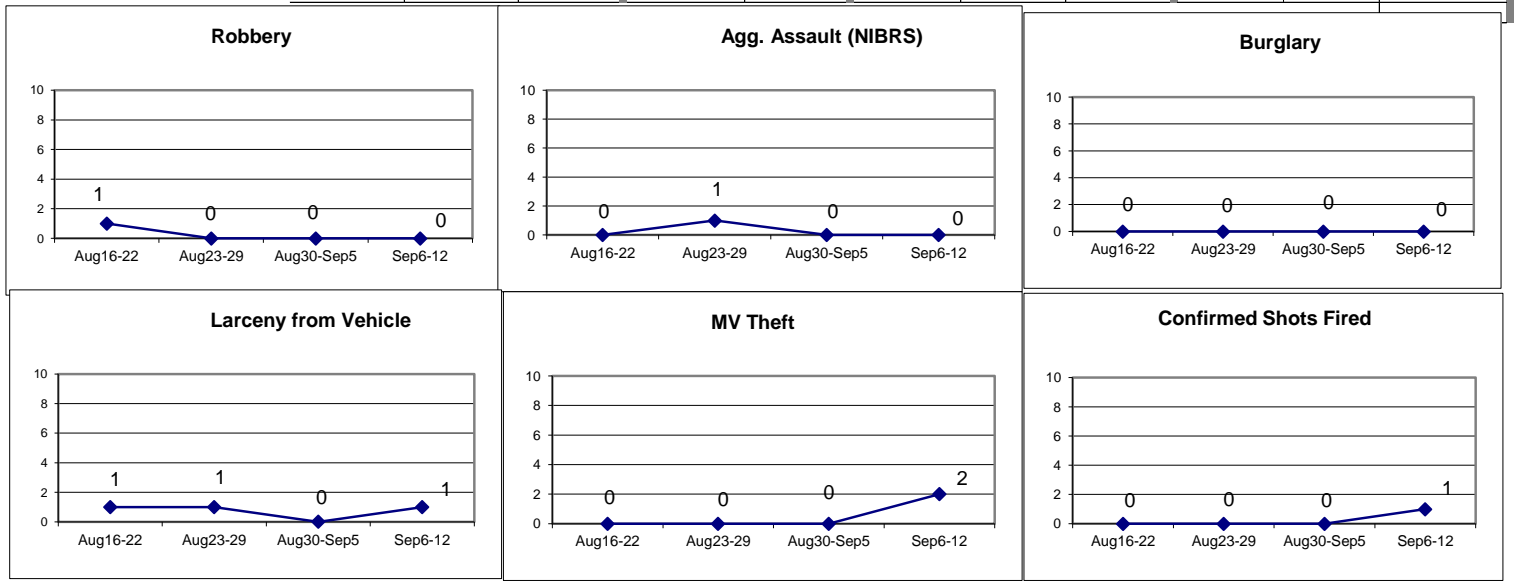


Each period is compared to the same period in the previous year.

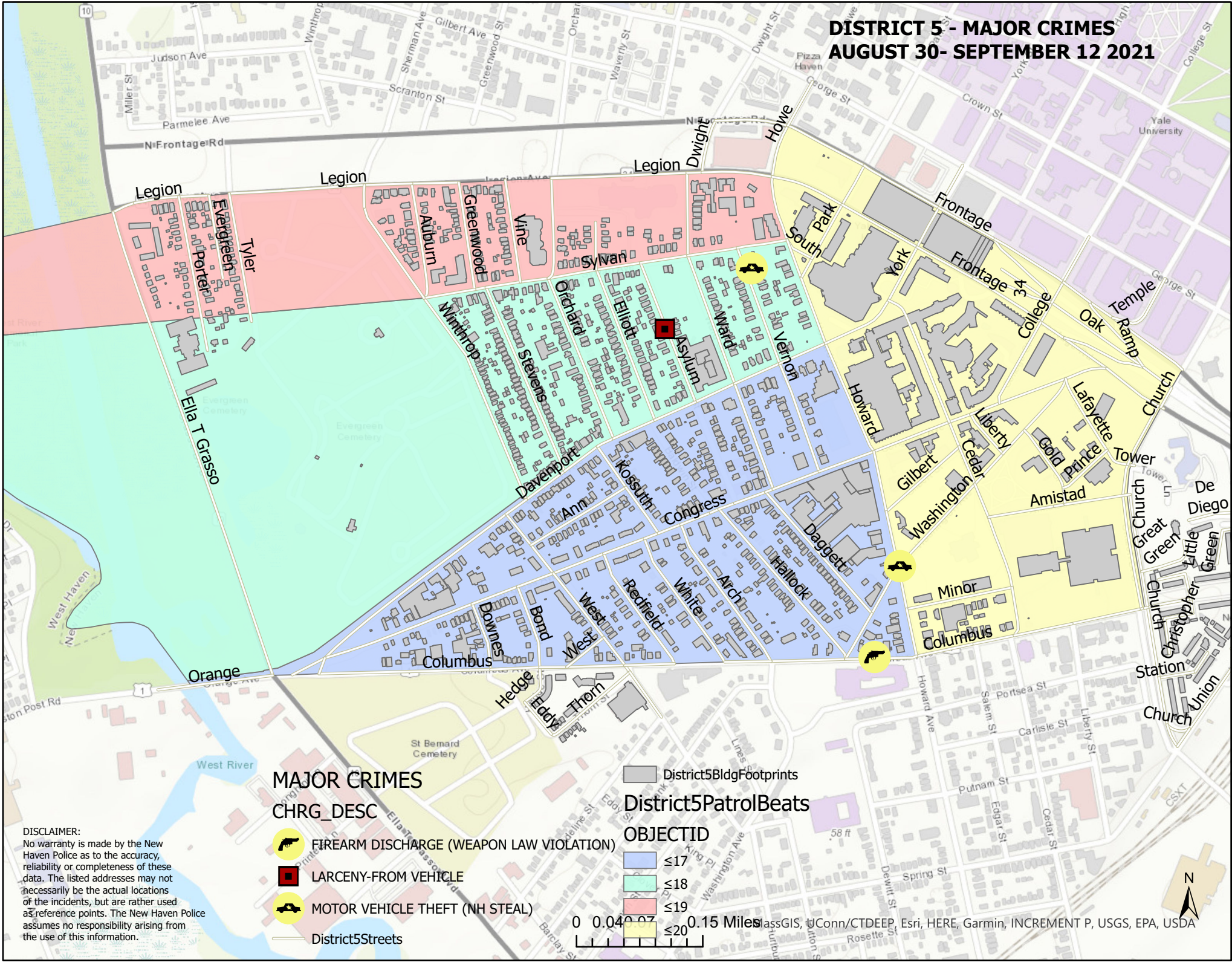
DISTRICT 5 - HILL NORTH

Incident Reports





	Week to Date			Prior Week		28 days			Year to Date		
	2021	2020	Cng	2021	Cng	2021	2020	Cng	2021	2020	Cng
VIOLENT CRIME:											
Murder Victims	0	0	--	0	--	0	0	--	1	1	0.0%
Felony Sex. Assault	0	0	--	0	--	0	0	--	1	1	0.0%
Robbery with Firearm	0	0	--	0	--	0	0	--	2	6	-66.7%
Other Robbery	0	0	--	0	--	1	0	--	6	12	-50.0%
Assault with Firearm Victims	0	0	--	0	--	0	0	--	8	4	100.0%
Agg. Assault (NIBRS)	0	0	--	0	--	1	1	0.0%	19	21	-9.5%
Total:	0	0	--	0	--	2	1	100.0%	37	45	-17.8%
PROPERTY CRIME:											
Burglary	0	2	-100.0%	0	--	0	4	-100.0%	6	21	-71.4%
MV Theft	2	0	--	0	--	2	1	100.0%	22	32	-31.3%
Larceny from Vehicle	1	0	--	0	--	3	5	-40.0%	28	30	-6.7%
Other Larceny	2	0	--	6	-66.7%	16	9	77.8%	78	73	6.8%
Total:	5	2	150.0%	6	-16.7%	21	19	10.5%	134	156	-14.1%
OTHER CRIME:											
Simple Assault	3	5	-40.0%	4	-25.0%	12	8	50.0%	40	69	-42.0%
Prostitution	0	0	--	0	--	0	0	--	0	0	--
Drugs & Narcotics	0	2	-100.0%	2	-100.0%	3	2	50.0%	53	59	-10.2%
Vandalism	3	3	0.0%	4	-25.0%	10	13	-23.1%	59	89	-33.7%
Intimidation/Threatening	0	3	-100.0%	2	-100.0%	5	13	-61.5%	84	98	-14.3%
Weapons Violation	0	1	-100.0%	1	-100.0%	2	6	-66.7%	12	35	-65.7%
Total:	6	14	-57.1%	13	-53.8%	32	42	-23.8%	248	350	-29.1%
Motor Vehicle Stops	1	7	-85.7%	3	-66.7%	13	19	-31.6%	570	867	-34.3%
Confirmed Shots Fired	1	0	--	0	--	1	3	-66.7%	7	12	-41.7%



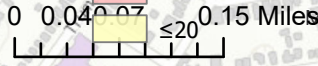
DISTRICT 5 - MAJOR CRIMES AUGUST 30- SEPTEMBER 12 2021



MAJOR CRIMES CHRG_DESC

-  FIREARM DISCHARGE (WEAPON LAW VIOLATION)
-  LARCENY-FROM VEHICLE
-  MOTOR VEHICLE THEFT (NH STEAL)
-  District5Streets

-  District5BldgFootprints
- District5PatrolBeats**
- OBJECTID**
-  ≤17
-  ≤18
-  ≤19
-  ≤20



DISCLAIMER:
No warranty is made by the New Haven Police as to the accuracy, reliability or completeness of these data. The listed addresses may not necessarily be the actual locations of the incidents, but are rather used as reference points. The New Haven Police assumes no responsibility arising from the use of this information.

MassGIS, UConn/CTDEEP, Esri, HERE, Garmin, INCREMENT P, USGS, EPA, USDA



DISTRICT 5 -MAJOR CRIMES BETWEEN SEPTEMBER 30 AND SEPTEMBER 12 2021							
CASE#	CHRG_DESC	PREM_DESC	ADDRESS	DATE	TIME	DOW	DIST
21032569	FIREARM DISCHARGE (WEAPON LAW V	STREET/HIGHWAY/ALLEYWAY	291 COLUMBUS AVE	9/6/2021	2250	MON	5
21032897	LARCENY-FROM VEHICLE	STREET/HIGHWAY/ALLEYWAY	64 ASYLUM ST	9/9/2021	1654	THU	5
21032620	MOTOR VEHICLE THEFT (NH STEAL)	STREET/HIGHWAY/ALLEYWAY	HOWARD AVE & WASHIN	9/7/2021	1334	TUE	5
21032871	MOTOR VEHICLE THEFT (NH STEAL)	STREET/HIGHWAY/ALLEYWAY	59 VERNON ST	9/9/2021	1426	THU	5

WEEKLY CRIME / CFS COMPARISON REPORT

This report covers periods:

Current Week	9/6/2021	to	9/12/2021	(Monday-Sunday)
Prior Week	8/30/2021	to	9/5/2021	(Prior Week)
Last 4 Weeks	8/16/2021	to	9/12/2021	(28 Day Period)
Year to Date (YTD)	1/1/2021	to	9/12/2021	

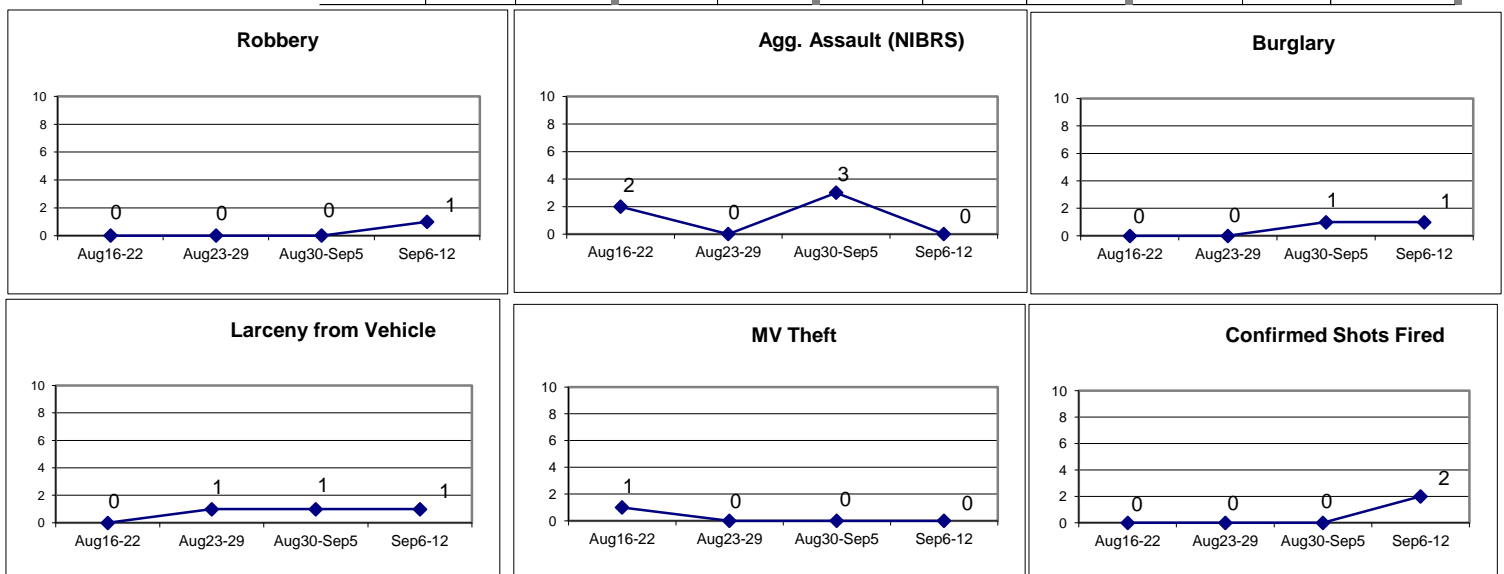


Each period is compared to the same period in the previous year.

DISTRICT 6 - DIXWELL

Incident Reports







	Week to Date			Prior Week		28 days			Year to Date		
	2021	2020	Cng	2021	Cng	2021	2020	Cng	2021	2020	Cng
VIOLENT CRIME:											
Murder Victims	0	0	--	0	--	0	0	--	0	1	-100.0%
Felony Sex. Assault	0	0	--	0	--	0	0	--	0	1	-100.0%
Robbery with Firearm	1	0	--	0	--	1	1	0.0%	5	3	66.7%
Other Robbery	0	0	--	0	--	0	0	--	2	7	-71.4%
Assault with Firearm Victims	0	0	--	0	--	1	0	--	3	1	200.0%
Agg. Assault (NIBRS)	0	0	--	3	-100.0%	5	0	--	13	6	116.7%
Total:	1	0	--	3	-66.7%	7	1	600.0%	23	19	21.1%
PROPERTY CRIME:											
Burglary	1	0	--	1	0.0%	1	0	--	11	0	--
MV Theft	0	0	--	0	--	1	2	-50.0%	10	10	0.0%
Larceny from Vehicle	1	2	-50.0%	1	0.0%	3	3	0.0%	9	11	-18.2%
Other Larceny	1	2	-50.0%	1	0.0%	3	5	-40.0%	27	39	-30.8%
Total:	3	4	-25.0%	3	0.0%	8	10	-20.0%	57	60	-5.0%
OTHER CRIME:											
Simple Assault	1	0	--	1	0.0%	2	0	--	12	12	0.0%
Prostitution	0	0	--	0	--	0	0	--	0	0	--
Drugs & Narcotics	0	0	--	0	--	0	0	--	8	9	-11.1%
Vandalism	0	0	--	2	-100.0%	3	2	50.0%	22	36	-38.9%
Intimidation/Threatening	2	0	--	3	-33.3%	7	2	250.0%	36	34	5.9%
Weapons Violation	2	0	--	2	0.0%	4	2	100.0%	9	13	-30.8%
Total:	5	0	--	8	-37.5%	16	6	166.7%	87	104	-16.3%
Motor Vehicle Stops	1	0	--	1	0.0%	3	6	-50.0%	107	77	39.0%
Confirmed Shots Fired	2	0	--	0	--	2	1	100.0%	14	7	100.0%



DISTRICT 6 - MAJOR CRIMES AUGUST 30- SEPTEMBER 12

MAJOR CRIMES

CHRG_DESC





-  AGGRAVATED ASSAULT
-  BURGLARY-BREAKING & ENTERING
-  FIREARM DISCHARGE (WEAPON LAW VIOLATION)
-  INTIMIDATION WITH A WEAPON
-  LARCENY-FROM VEHICLE
-  ROBBERY WITH A FIREARM

— District6Streets

■ District6BldgFootprints

District6PatrolBeats

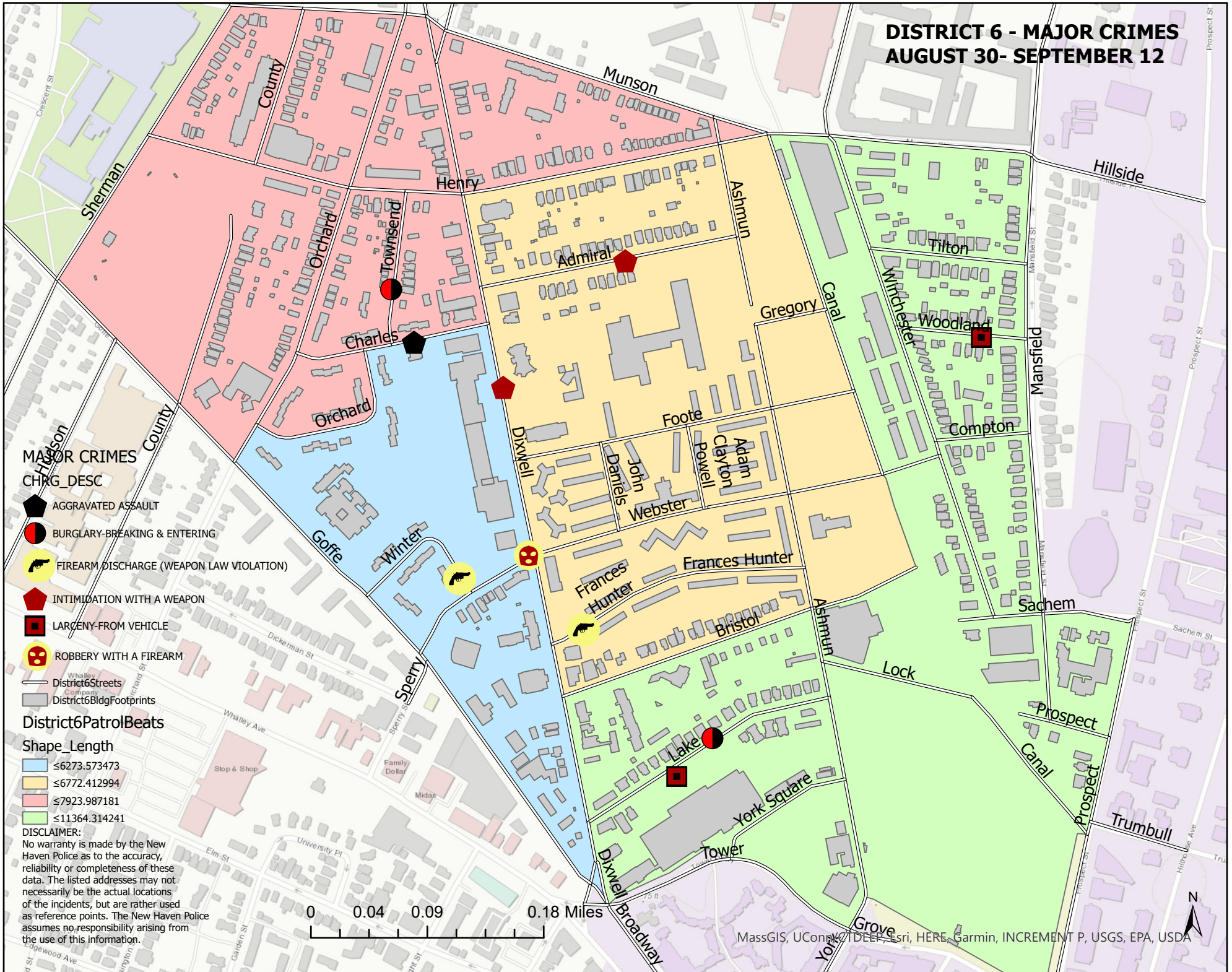
Shape_Length

-  ≤6273.573473
-  ≤6772.412994
-  ≤7923.987181
-  ≤11364.314241

DISCLAIMER:

No warranty is made by the New Haven Police as to the accuracy, reliability or completeness of these data. The listed addresses may not necessarily be the actual locations of the incidents, but are rather used as reference points. The New Haven Police assumes no responsibility arising from the use of this information.

0 0.04 0.09 0.18 Miles



DISTRICT 6 - MAJOR CRIMES BETWEEN SEPTEMBER 30 AND SEPTEMBER 12 2021

CASE#	CHRG_DESC	PREM_DESC	ADDRESS	DATE	TIME	DOW	DIST
21032304	AGGRAVATED ASSAULT	RESIDENCE/HOME	26 CHARLES ST	9/4/2021	1658	SAT	6
21031858	BURGLARY-BREAKING & ENTERING	STREET/HIGHWAY/ALLE	36 TOWNSEND ST	9/2/2021	0701	THU	6
21033162	BURGLARY-BREAKING & ENTERING	RESIDENCE/HOME	51 LAKE PL	9/11/2021	2110	SAT	6
21032921	FIREARM DISCHARGE (WEAPON LAW V	STREET/HIGHWAY/ALLE	13 FRANCES HUNTER	9/9/2021	2130	THU	6
21033040	FIREARM DISCHARGE (WEAPON LAW V	STREET/HIGHWAY/ALLE	12 WINTER ST	9/10/2021	1858	FRI	6
21031822	INTIMIDATION WITH A WEAPON	RESIDENCE/HOME	44 ADMIRAL ST	9/1/2021	1629	WED	6
21032166	INTIMIDATION WITH A WEAPON	STREET/HIGHWAY/ALLE	209 DIXWELL AVE	9/3/2021	1910	FRI	6
21031869	LARCENY-FROM VEHICLE	STREET/HIGHWAY/ALLE	30 WOODLAND ST	9/2/2021	1058	THU	6
21032754	LARCENY-FROM VEHICLE	STREET/HIGHWAY/ALLE	72 LAKE PL	9/8/2021	1513	WED	6
21032977	ROBBERY WITH A FIREARM	PARKING LOT / GARAGE	87 WEBSTER ST	9/10/2021	1037	FRI	6

WEEKLY CRIME / CFS COMPARISON REPORT

This report covers periods:

Current Week	9/6/2021	to	9/12/2021	(Monday-Sunday)
Prior Week	8/30/2021	to	9/5/2021	(Prior Week)
Last 4 Weeks	8/16/2021	to	9/12/2021	(28 Day Period)
Year to Date (YTD)	1/1/2021	to	9/12/2021	

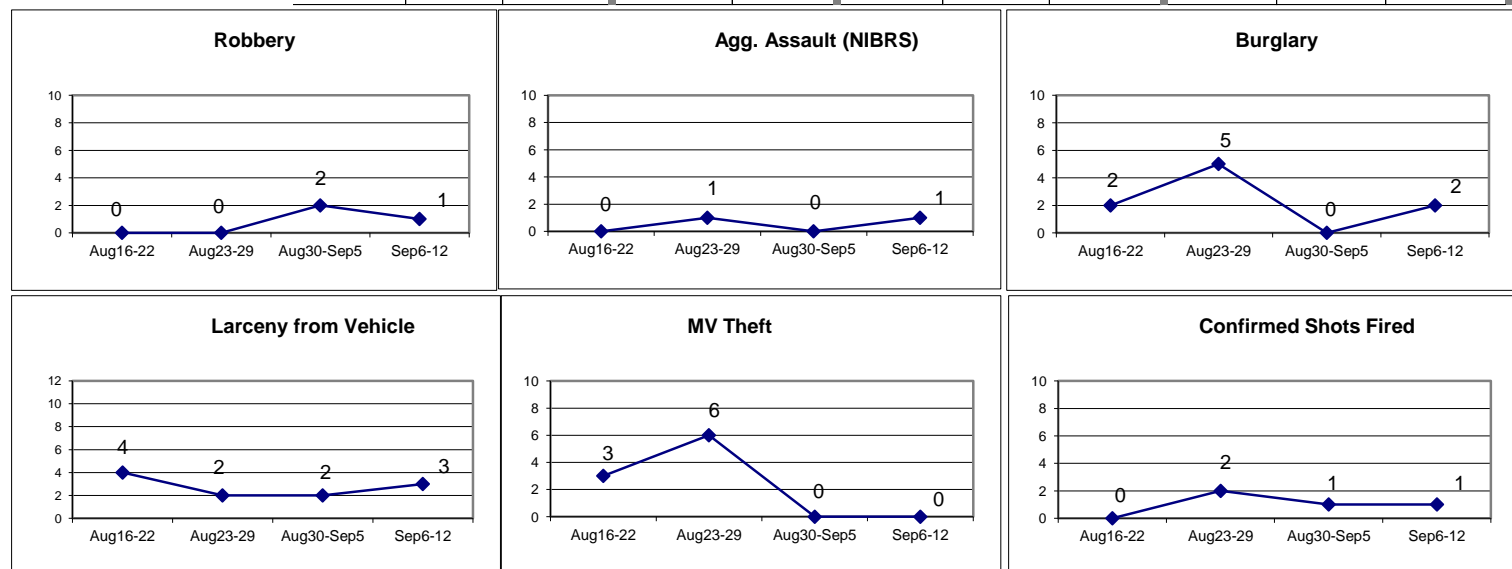


Each period is compared to the same period in the previous year.

DISTRICT 7 - NEWHALLVILLE

Incident Reports







	Week to Date			Prior Week		28 days			Year to Date		
	2021	2020	Cng	2021	Cng	2021	2020	Cng	2021	2020	Cng
VIOLENT CRIME:											
Murder Victims	1	0	--	0	--	1	1	0.0%	7	1	600.0%
Felony Sex. Assault	0	0	--	0	--	0	0	--	0	0	--
Robbery with Firearm	0	0	--	0	--	0	4	-100.0%	5	15	-66.7%
Other Robbery	1	0	--	2	-50.0%	3	4	-25.0%	9	19	-52.6%
Assault with Firearm Victims	0	0	--	0	--	0	2	-100.0%	8	13	-38.5%
Agg. Assault (NIBRS)	1	1	0.0%	0	--	2	5	-60.0%	23	34	-32.4%
Total:	3	1	200.0%	2	50.0%	6	16	-62.5%	52	82	-36.6%
PROPERTY CRIME:											
Burglary	2	1	100.0%	0	--	5	5	0.0%	57	63	-9.5%
MV Theft	0	1	-100.0%	0	--	9	5	80.0%	48	58	-17.2%
Larceny from Vehicle	3	2	50.0%	2	50.0%	11	9	22.2%	57	72	-20.8%
Other Larceny	9	6	50.0%	1	800.0%	24	31	-22.6%	182	216	-15.7%
Total:	14	10	40.0%	3	366.7%	49	50	-2.0%	344	409	-15.9%
OTHER CRIME:											
Simple Assault	1	2	-50.0%	0	--	2	7	-71.4%	44	84	-47.6%
Prostitution	0	0	--	0	--	0	0	--	0	0	--
Drugs & Narcotics	0	2	-100.0%	0	--	0	7	-100.0%	31	79	-60.8%
Vandalism	8	6	33.3%	2	300.0%	23	20	15.0%	179	212	-15.6%
Intimidation/Threatening	4	7	-42.9%	2	100.0%	15	18	-16.7%	198	175	13.1%
Weapons Violation	1	1	0.0%	0	--	1	10	-90.0%	33	57	-42.1%
Total:	14	18	-22.2%	4	250.0%	41	62	-33.9%	485	607	-20.1%
Motor Vehicle Stops	4	6	-33.3%	51	-92.2%	80	28	185.7%	551	705	-21.8%
Confirmed Shots Fired	1	1	0.0%	1	0.0%	4	5	-20.0%	34	26	30.8%



DISTRICT 7 - MAJOR CRIMES AUGUST 30- SEPTEMBER 12 2021

MAJOR CRIMES

CHRG_DESC





-  AGGRAVATED ASSAULT
-  BURGLARY-BREAKING & ENTERING
-  FIREARM DISCHARGE (WEAPON LAW VIOLATION)
-  LARCENY-FROM VEHICLE
-  MURDER & NON NEGLIGENT MANSLAUGHTER
-  ROBBERY

District7Streets

District7BldgFootprints

District7PatrolBeats

Shape_Length

-  ≤15035.050259
-  ≤19609.478142
-  ≤21582.998677
-  ≤22601.703269



DISCLAIMER:
No warranty is made by the New Haven Police as to the accuracy, reliability or completeness of these data. The listed addresses may not necessarily be the actual locations of the incidents, but are rather used as reference points. The New Haven Police assumes no responsibility arising from the use of this information.



DISTRICT 7 - MAJOR CRIMES BETWEEN SEPTEMBER 30 AND SEPTEMBER 12 2021							
CASE#	CHRG_DESC	PREM_DESC	ADDRESS	DATE	TIME	DOW	DIST
21032856	AGGRAVATED ASSAULT	CONVENIENCE STORE	209 SHELTON AVE	9/9/2021	1124	THU	7
21032593	BURGLARY-BREAKING & ENTERING	RESIDENCE/HOME	197 EDWARDS ST	9/7/2021	0820	TUE	7
21033197	BURGLARY-BREAKING & ENTERING	RESIDENCE/HOME	800 WINCHESTER AVE, F	9/12/2021	1245	SUN	7
21032619	FIREARM DISCHARGE (WEAPON LAW	STREET/HIGHWAY/ALLEYWAY	234 STARR ST	9/7/2021	1555	TUE	7
21032336	FIREARM DISCHARGE (WEAPON LAW	STREET/HIGHWAY/ALLEYWAY	310 BASSETT ST	9/4/2021	2039	SAT	7
21031655	LARCENY-FROM VEHICLE	CHURCH/SYNAGOGUE /TEMPLE	1375 STATE ST	8/31/2021	1119	TUE	7
21032403	LARCENY-FROM VEHICLE	STREET/HIGHWAY/ALLEYWAY	91 WILLIS ST, FL01	9/5/2021	1209	SUN	7
21032583	LARCENY-FROM VEHICLE	STREET/HIGHWAY/ALLEYWAY	516 ORANGE ST	9/7/2021	0537	TUE	7
21032761	LARCENY-FROM VEHICLE	STREET/HIGHWAY/ALLEYWAY	100 SHEFFIELD AVE	9/8/2021	1552	WED	7
21032990	LARCENY-FROM VEHICLE	STREET/HIGHWAY/ALLEYWAY	84 LAWRENCE ST	9/10/2021	1246	FRI	7
21032801	MURDER & NON NEGLIGENT MANSLA	STREET/HIGHWAY/ALLEYWAY	94 NEWHALL ST	9/8/2021	2018	WED	7
21031470	ROBBERY	STREET/HIGHWAY/ALLEYWAY	BASSETT ST & SHELTON	8/30/2021	1352	MON	7
21032357	ROBBERY	STREET/HIGHWAY/ALLEYWAY	EDWARDS ST & FOSTER S	9/5/2021	0012	SUN	7
21033226	ROBBERY	STREET/HIGHWAY/ALLEYWAY	207 BRADLEY ST	9/12/2021	2203	SUN	7

WEEKLY CRIME / CFS COMPARISON REPORT

This report covers periods:

Current Week	9/6/2021	to	9/12/2021	(Monday-Sunday)
Prior Week	8/30/2021	to	9/5/2021	(Prior Week)
Last 4 Weeks	8/16/2021	to	9/12/2021	(28 Day Period)
Year to Date (YTD)	1/1/2021	to	9/12/2021	



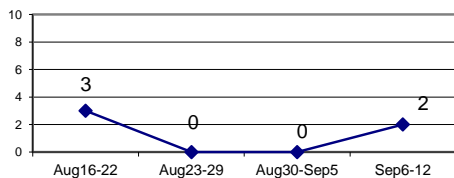
Each period is compared to the same period in the previous year.

DISTRICT 8 - FAIR HAVEN

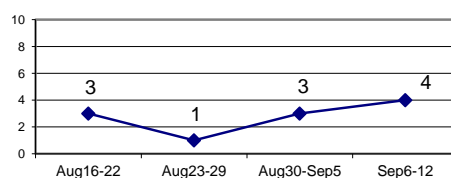
Incident Reports

	Week to Date			Prior Week		28 days			Year to Date		
	2021	2020	Cng	2021	Cng	2021	2020	Cng	2021	2020	Cng
VIOLENT CRIME:											
Murder Victims	1	0	--	0	--	2	0	--	4	1	300.0%
Felony Sex. Assault	0	1	-100.0%	0	--	0	1	-100.0%	0	2	-100.0%
Robbery with Firearm	1	1	0.0%	0	--	2	3	-33.3%	16	11	45.5%
Other Robbery	1	1	0.0%	0	--	3	3	0.0%	19	25	-24.0%
Assault with Firearm Victims	1	0	--	0	--	2	2	0.0%	14	13	7.7%
Agg. Assault (NIBRS)	4	1	300.0%	3	33.3%	11	4	175.0%	49	49	0.0%
Total:	8	4	100.0%	3	166.7%	20	13	53.8%	102	101	1.0%
PROPERTY CRIME:											
Burglary	1	2	-50.0%	0	--	4	6	-33.3%	37	47	-21.3%
MV Theft	2	4	-50.0%	1	100.0%	7	17	-58.8%	52	56	-7.1%
Larceny from Vehicle	1	6	-83.3%	3	-66.7%	5	14	-64.3%	49	76	-35.5%
Other Larceny	2	5	-60.0%	5	-60.0%	14	21	-33.3%	121	152	-20.4%
Total:	6	17	-64.7%	9	-33.3%	30	58	-48.3%	259	331	-21.8%
OTHER CRIME:											
Simple Assault	0	3	-100.0%	0	--	3	12	-75.0%	63	122	-48.4%
Prostitution	0	0	--	0	--	0	0	--	0	0	--
Drugs & Narcotics	1	2	-50.0%	1	0.0%	8	11	-27.3%	91	106	-14.2%
Vandalism	4	6	-33.3%	2	100.0%	23	24	-4.2%	158	194	-18.6%
Intimidation/Threatening	5	7	-28.6%	5	0.0%	24	29	-17.2%	208	205	1.5%
Weapons Violation	3	0	--	0	--	10	12	-16.7%	48	60	-20.0%
Total:	13	18	-27.8%	8	62.5%	68	88	-22.7%	568	687	-17.3%
Motor Vehicle Stops	9	12	-25.0%	8	12.5%	27	29	-6.9%	597	449	33.0%
Confirmed Shots Fired	1	0	--	2	-50.0%	8	2	300.0%	47	19	147.4%

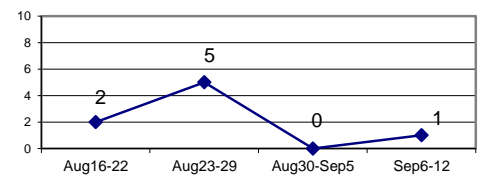
Robbery



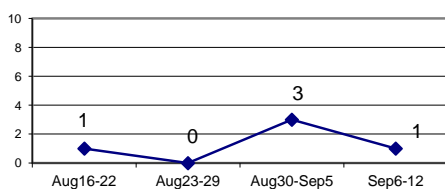
Agg. Assault (NIBRS)



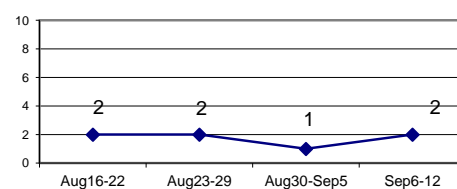
Burglary



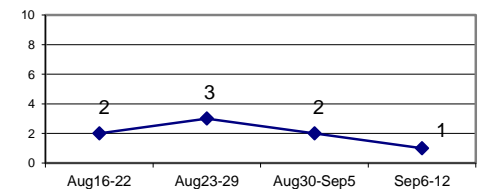
Larceny from Vehicle



MV Theft



Confirmed Shots Fired



DISTRICT 8 - MAJOR CRIMES

AUGUST 30- SEPTEMBER 12 2021

MAJOR CRIMES

CHRG_DESC






-  AGGRAVATED ASSAULT
-  ASSAULT WITH A FIREARM
-  BURGLARY-BREAKING & ENTERING
-  FIREARM DISCHARGE (WEAPON LAW VIOLATION)
-  INTIMIDATION WITH A WEAPON
-  LARCENY-FROM VEHICLE
-  MOTOR VEHICLE THEFT (NH STEAL)
-  MURDER & NON NEGLIGENT MANSLAUGHTER
-  ROBBERY
-  ROBBERY WITH A FIREARM

District8Streets

District8BldgFootprints

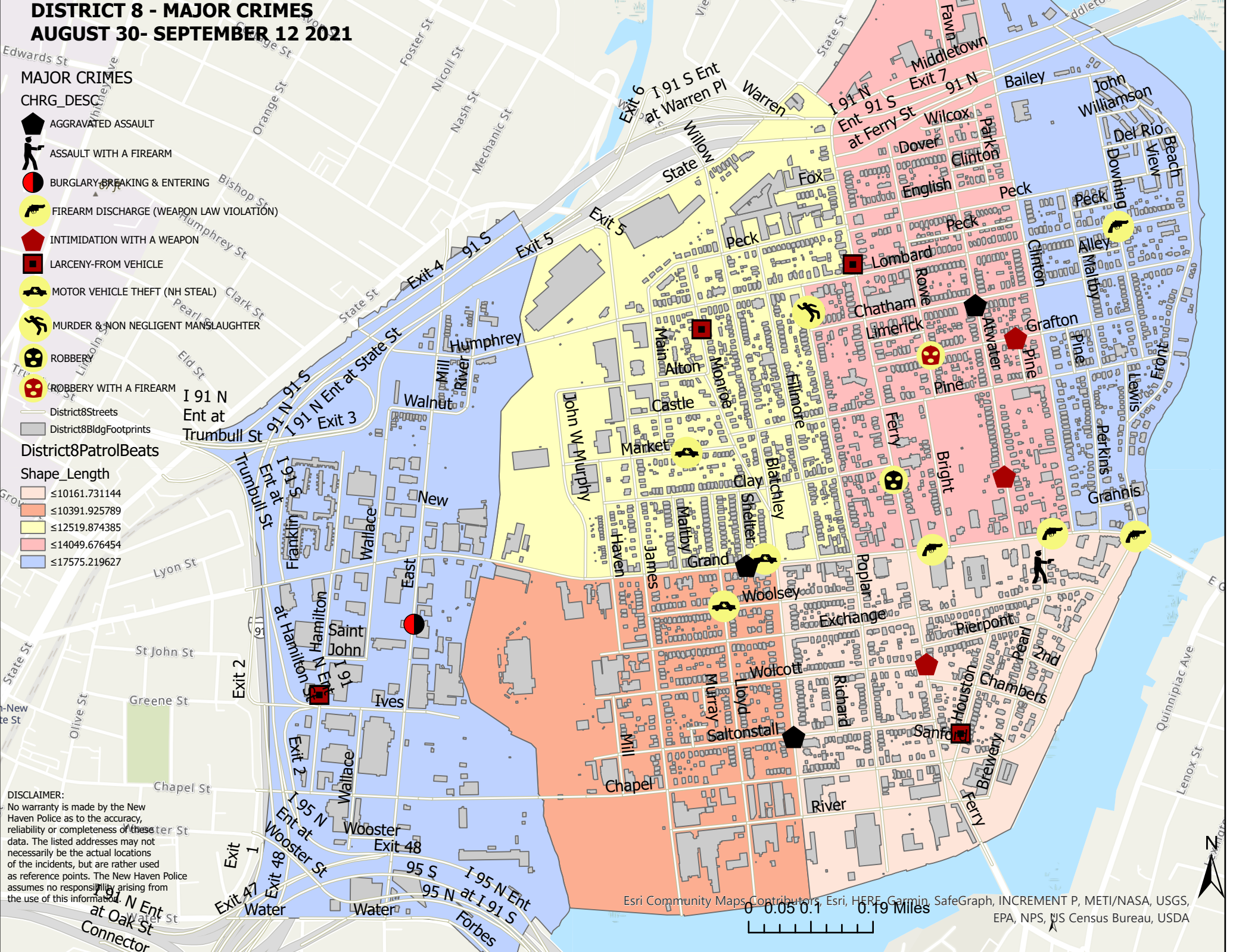
District8PatrolBeats

Shape_Length

-  ≤10161.731144
-  ≤10391.925789
-  ≤12519.874385
-  ≤14049.676454
-  ≤17575.219627

DISCLAIMER:
No warranty is made by the New Haven Police as to the accuracy, reliability or completeness of these data. The listed addresses may not necessarily be the actual locations of the incidents, but are rather used as reference points. The New Haven Police assumes no responsibility arising from the use of this information.

0 0.05 0.1 0.19 Miles



DISTRICT 8 -MAJOR CRIMES BETWEEN SEPTEMBER 30 AND SEPTEMBER 12 2021							
CASE#	CHRG_DESC	PREM_DESC	ADDRESS	DATE	TIME	DOW	DIST
21031796	AGGRAVATED ASSAULT	STREET/HIGHWAY/ALLEYWAY	SALTONSTALL AVE & BLATCH	9/1/2021	1257	WED	8
21032824	AGGRAVATED ASSAULT	RESIDENCE/HOME	138 ATWATER ST, FL2	9/9/2021	0130	THU	8
21032712	AGGRAVATED ASSAULT	STREET/HIGHWAY/ALLEYWAY	SHELTER ST & GRAND AVE	9/8/2021	0218	WED	8
21032684	ASSAULT WITH A FIREARM	PARKING LOT / GARAGE	124 E PEARL ST	9/7/2021	2009	TUE	8
21033104	BURGLARY-BREAKING & ENTERING	COMMERCIAL/OFFICE BLDG	317 EAST ST	9/11/2021	1246	SAT	8
21032226	FIREARM DISCHARGE (WEAPON L	STREET/HIGHWAY/ALLEYWAY	1 GRAND AVE	9/4/2021	0431	SAT	8
21032230	FIREARM DISCHARGE (WEAPON L	SPECIALITY STORE	91 GRAND AVE	9/4/2021	0520	SAT	8
21032372	FIREARM DISCHARGE (WEAPON L	STREET/HIGHWAY/ALLEYWAY	LOMBARD ST & DOWNING ST	9/5/2021	0254	SUN	8
21032830	FIREARM DISCHARGE (WEAPON L	STREET/HIGHWAY/ALLEYWAY	194 GRAND AVE	9/9/2021	0612	THU	8
21032055	INTIMIDATION WITH A WEAPON	STREET/HIGHWAY/ALLEYWAY	PINE PL & GRAFTON ST	9/3/2021	1404	FRI	8
21032331	INTIMIDATION WITH A WEAPON	RESIDENCE/HOME	245 FERRY ST, FL01	9/4/2021	1943	SAT	8
21032837	INTIMIDATION WITH A WEAPON	RESIDENCE/HOME	40 ATWATER ST, BASEMENT	9/9/2021	0739	THU	8
21031664	LARCENY-FROM VEHICLE	RESIDENCE/HOME	145 MONROE ST	8/31/2021	1507	TUE	8
21031849	LARCENY-FROM VEHICLE	STREET/HIGHWAY/ALLEYWAY	34 HOUSTON ST	9/2/2021	0226	THU	8
21032415	LARCENY-FROM VEHICLE	STREET/HIGHWAY/ALLEYWAY	572 FERRY ST	9/5/2021	1024	SUN	8
21032692	LARCENY-FROM VEHICLE	STREET/HIGHWAY/ALLEYWAY	102 HAMILTON ST	9/7/2021	1935	TUE	8
21032022	MOTOR VEHICLE THEFT (NH STEA	RESIDENCE/HOME	40 MARKET ST, FL01	9/3/2021	0530	FRI	8
21032969	MOTOR VEHICLE THEFT (NH STEA	PARKING LOT / GARAGE	311 GRAND AVE	9/10/2021	1001	FRI	8
21033044	MOTOR VEHICLE THEFT (NH STEA	STREET/HIGHWAY/ALLEYWAY	WOOLSEY ST & LLOYD ST	9/10/2021	1918	FRI	8
21032570	MURDER & NON NEGLIGENT MAN	RESIDENCE/HOME	467 POPLAR ST	9/7/2021	0147	TUE	8
21032819	ROBBERY	STREET/HIGHWAY/ALLEYWAY	390 FERRY ST	9/9/2021	0033	THU	8
21032812	ROBBERY WITH A FIREARM	RESIDENCE/HOME	140 GRAFTON ST	9/8/2021	2323	WED	8

This report covers periods:

Current Week	9/6/2021	to	9/12/2021	(Monday-Sunday)
Prior Week	8/30/2021	to	9/5/2021	(Prior Week)
Last 4 Weeks	8/16/2021	to	9/12/2021	(28 Day Period)
Year to Date (YTD)	1/1/2021	to	9/12/2021	

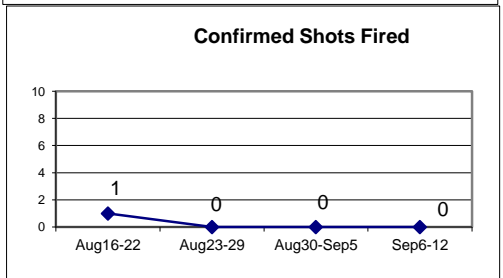
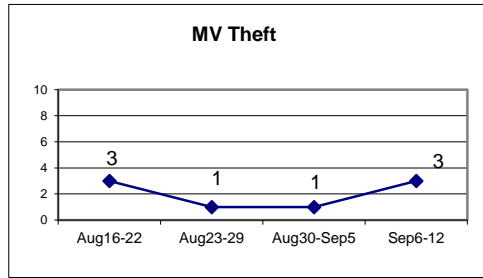
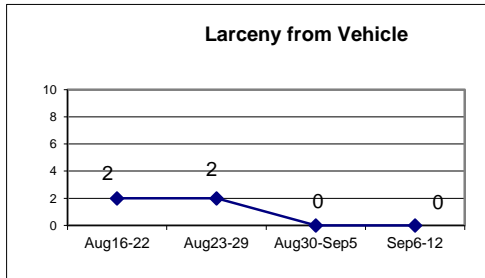
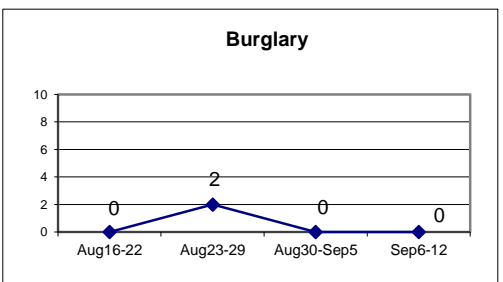
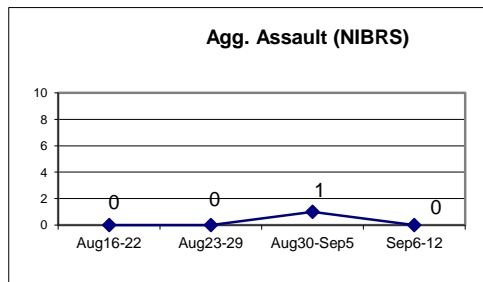
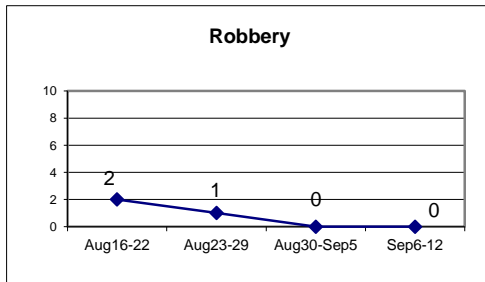


Each period is compared to the same period in the previous year.

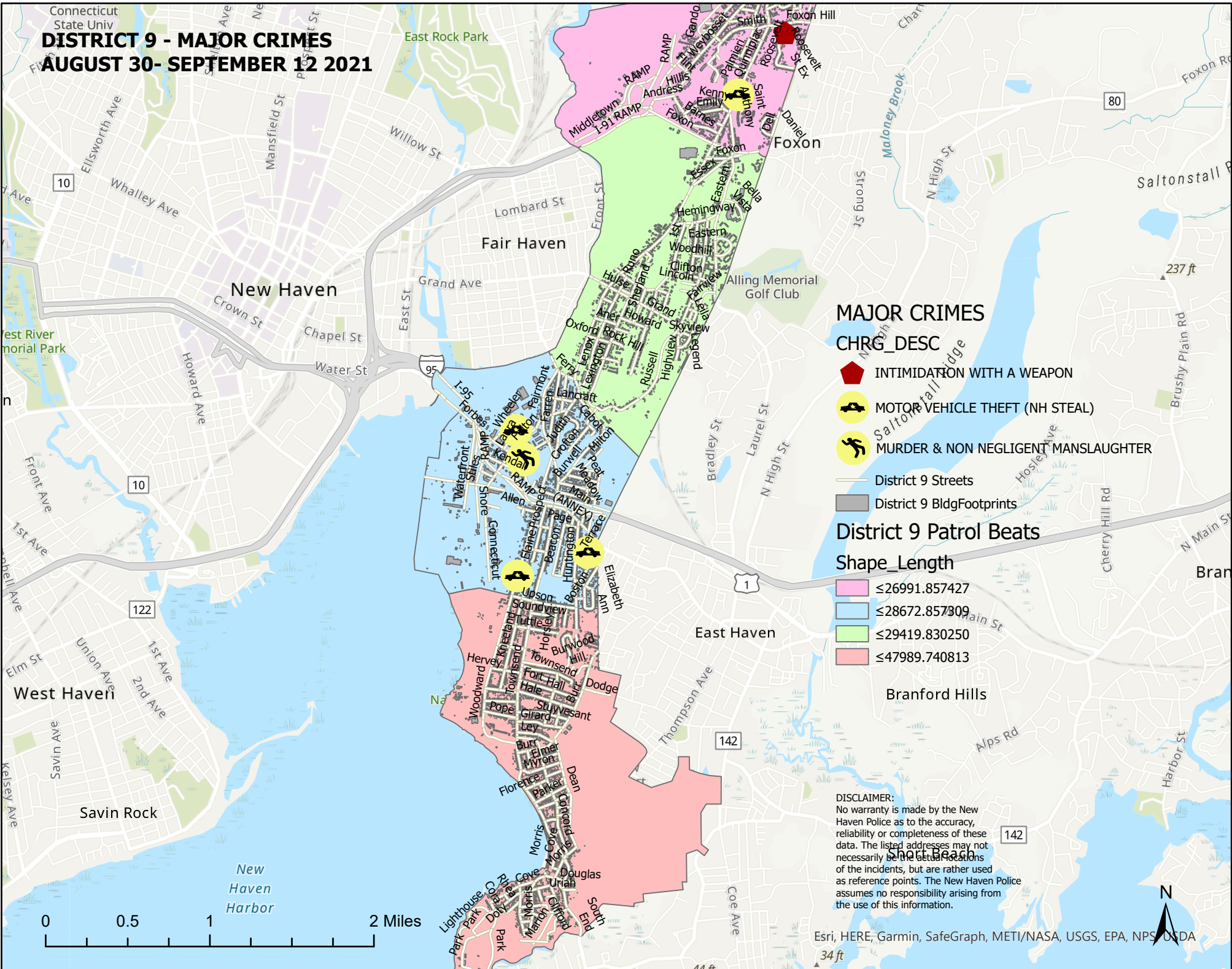
DISTRICT 9 - EAST SHORE

Incident Reports

	Week to Date			Prior Week		28 days			Year to Date		
	2021	2020	Cng	2021	Cng	2021	2020	Cng	2021	2020	Cng
VIOLENT CRIME:											
Murder Victims	0	0	--	1	-100.0%	1	0	--	2	2	0.0%
Felony Sex. Assault	0	0	--	0	--	0	0	--	1	3	-66.7%
Robbery with Firearm	0	0	--	0	--	1	2	-50.0%	7	8	-12.5%
Other Robbery	0	1	-100.0%	0	--	2	2	0.0%	8	8	0.0%
Assault with Firearm Victims	0	1	-100.0%	0	--	0	1	-100.0%	10	11	-9.1%
Agg. Assault (NIBRS)	0	1	-100.0%	1	-100.0%	1	5	-80.0%	26	35	-25.7%
Total:	0	3	-100.0%	2	-100.0%	5	10	-50.0%	54	67	-19.4%
PROPERTY CRIME:											
Burglary	0	0	--	0	--	6	0	--	27	43	-37.2%
MV Theft	3	3	0.0%	1	200.0%	8	13	-38.5%	67	66	1.5%
Larceny from Vehicle	0	3	-100.0%	0	--	4	7	-42.9%	42	52	-19.2%
Other Larceny	4	22	-81.8%	5	-20.0%	27	69	-60.9%	327	453	-27.8%
Total:	7	28	-75.0%	6	16.7%	45	89	-49.4%	463	614	-24.6%
OTHER CRIME:											
Simple Assault	2	0	--	2	0.0%	6	6	0.0%	55	79	-30.4%
Prostitution	0	0	--	0	--	0	0	--	0	0	--
Drugs & Narcotics	1	2	-50.0%	3	-66.7%	4	6	-33.3%	28	53	-47.2%
Vandalism	4	8	-50.0%	4	0.0%	20	19	5.3%	159	153	3.9%
Intimidation/Threatening	3	4	-25.0%	6	-50.0%	22	19	15.8%	206	231	-10.8%
Weapons Violation	0	4	-100.0%	0	--	0	9	-100.0%	20	52	-61.5%
Total:	10	18	-44.4%	15	-33.3%	52	59	-11.9%	468	568	-17.6%
Motor Vehicle Stops	3	5	-40.0%	74	-95.9%	153	67	128.4%	932	397	134.8%
Confirmed Shots Fired	0	4	-100.0%	0	--	1	9	-88.9%	29	20	45.0%








DISTRICT 9 - MAJOR CRIMES
AUGUST 30- SEPTEMBER 12 2021



MAJOR CRIMES





CHRG_DESC

-  INTIMIDATION WITH A WEAPON
-  MOTOR VEHICLE THEFT (NH STEAL)
-  MURDER & NON NEGLIGENT MANSLAUGHTER

-  District 9 Streets
-  District 9 BldgFootprints

District 9 Patrol Beats

Shape_Length

-  ≤26991.857427
-  ≤28672.857309
-  ≤29419.830250
-  ≤47989.740813

DISCLAIMER:
 No warranty is made by the New Haven Police as to the accuracy, reliability or completeness of these data. The listed addresses may not necessarily be the actual locations of the incidents, but are rather used as reference points. The New Haven Police assumes no responsibility arising from the use of this information.

DISTRICT 9 - MAJOR CRIMES BETWEEN SEPTEMBER 30 AND SEPTEMBER 12 2021							
CASE#	CHRG_DESC	PREM_DESC	ADDRESS	DATE	TIME	DOW	DIST
21031929	INTIMIDATION WITH A WEAPON	STREET/HIGHWAY/ALLEYWAY	61 ROOSEVELT ST	9/2/2021	1603	THU	9
21031839	MOTOR VEHICLE THEFT (NH STEAL)	SPECIALITY STORE	65 LAURA ST	9/1/2021	1747	WED	9
21032719	MOTOR VEHICLE THEFT (NH STEAL)	STREET/HIGHWAY/ALLEYWAY	68 TERRACE ST	9/8/2021	0547	WED	9
21032962	MOTOR VEHICLE THEFT (NH STEAL)	RESIDENCE/HOME	508 WOODWARD AVE, APTB	9/10/2021	0845	FRI	9
21033216	MOTOR VEHICLE THEFT (NH STEAL)	PARKING LOT / GARAGE	1423 QUINNIPIAC AVE, 505	9/12/2021	1607	SUN	9
21032386	MURDER & NON NEGLIGENT MANSLA	STREET/HIGHWAY/ALLEYWAY	10 CHAMBERLAIN ST	9/5/2021	0529	SUN	9

WEEKLY CRIME / CFS COMPARISON REPORT

This report covers periods:

Current Week	9/6/2021	to	9/12/2021	(Monday-Sunday)
Prior Week	8/30/2021	to	9/5/2021	(Prior Week)
Last 4 Weeks	8/16/2021	to	9/12/2021	(28 Day Period)
Year to Date (YTD)	1/1/2021	to	9/12/2021	

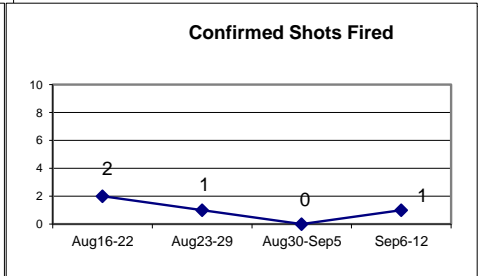
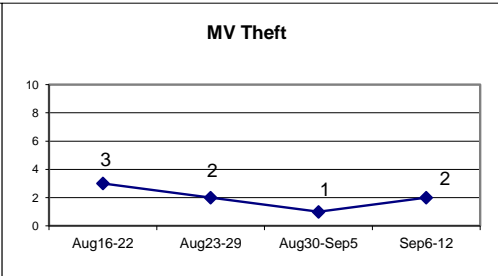
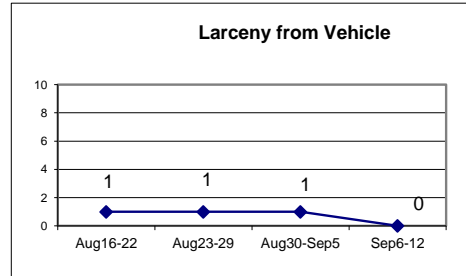
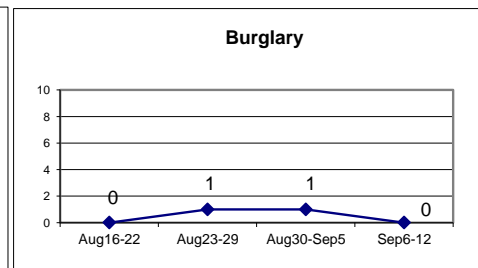
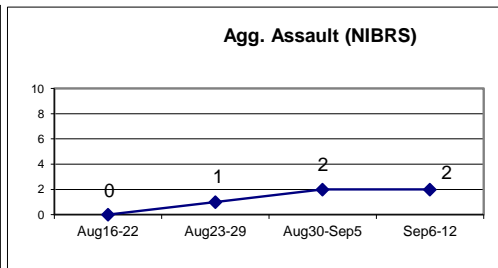
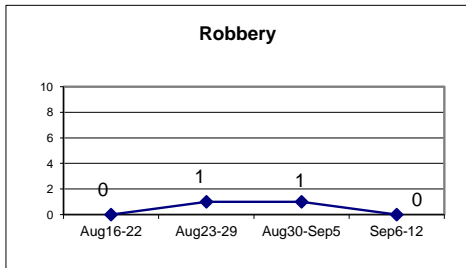


Each period is compared to the same period in the previous year.

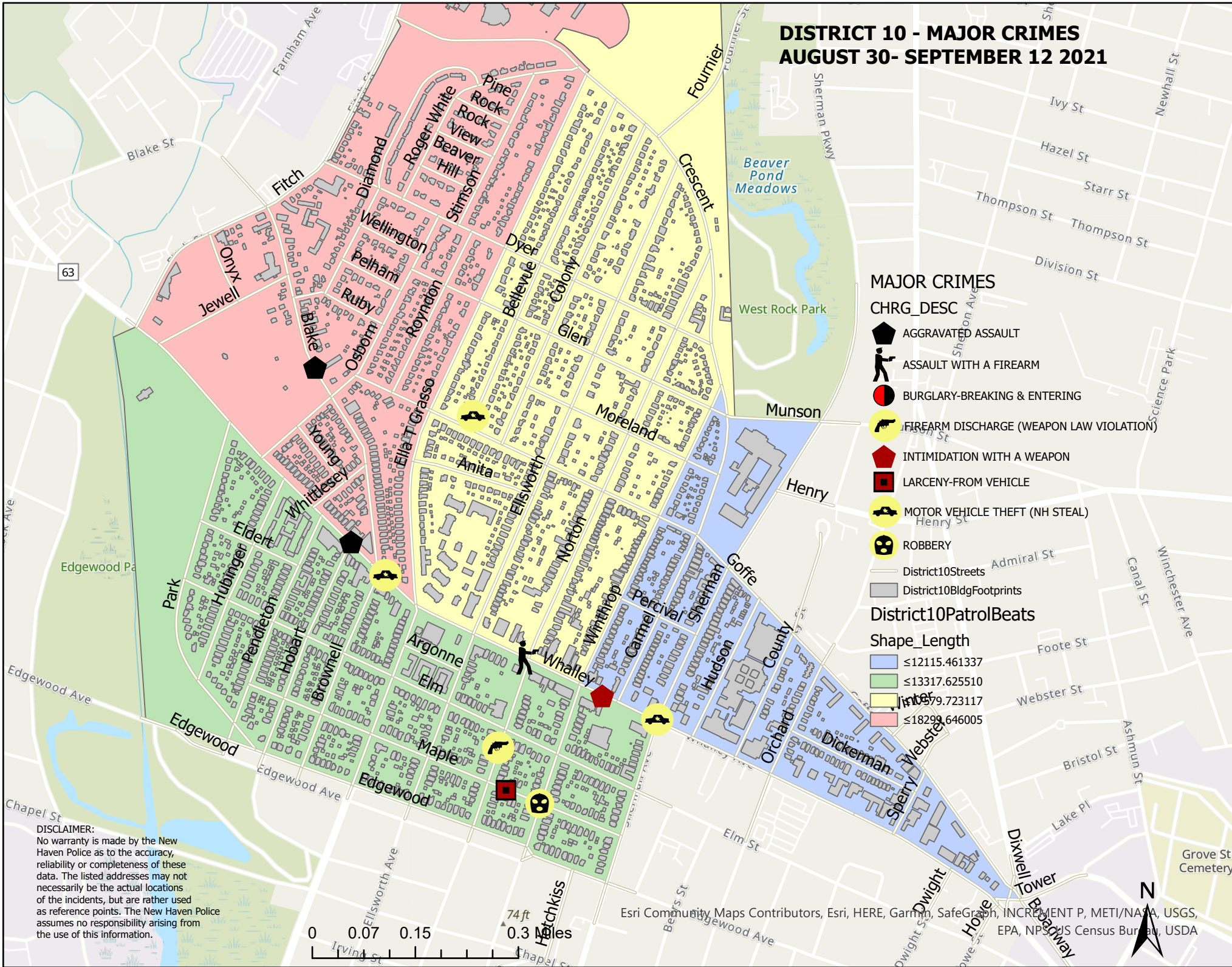
DISTRICT 10 - BEAVER HILL

Incident Reports

	Week to Date			Prior Week		28 days			Year to Date		
	2021	2020	Cng	2021	Cng	2021	2020	Cng	2021	2020	Cng
VIOLENT CRIME:											
Murder Victims	0	0	--	0	--	0	0	--	0	2	-100.0%
Felony Sex. Assault	0	0	--	0	--	0	0	--	5	2	150.0%
Robbery with Firearm	0	0	--	0	--	1	2	-50.0%	5	11	-54.5%
Other Robbery	1	0	--	1	0.0%	2	3	-33.3%	3	14	-78.6%
Assault with Firearm Victims	0	0	--	1	-100.0%	1	0	--	7	5	40.0%
Agg. Assault (NIBRS)	2	0	--	2	0.0%	5	4	25.0%	28	25	12.0%
Total:	3	0	--	4	-25.0%	9	9	0.0%	48	59	-18.6%
PROPERTY CRIME:											
Burglary	0	0	--	1	-100.0%	8	7	14.3%	21	28	-25.0%
MV Theft	2	1	100.0%	1	100.0%	8	2	300.0%	46	50	-8.0%
Larceny from Vehicle	0	0	--	1	-100.0%	3	2	50.0%	21	30	-30.0%
Other Larceny	2	4	-50.0%	6	-66.7%	18	16	12.5%	104	122	-14.8%
Total:	4	5	-20.0%	9	-55.6%	37	27	37.0%	192	230	-16.5%
OTHER CRIME:											
Simple Assault	1	4	-75.0%	0	--	2	7	-71.4%	33	48	-31.3%
Prostitution	0	0	--	0	--	0	0	--	0	0	--
Drugs & Narcotics	0	1	-100.0%	0	--	0	3	-100.0%	34	30	13.3%
Vandalism	2	3	-33.3%	7	-71.4%	19	16	18.8%	104	121	-14.0%
Intimidation/Threatening	1	6	-83.3%	6	-83.3%	14	13	7.7%	116	108	7.4%
Weapons Violation	0	2	-100.0%	1	-100.0%	1	4	-75.0%	17	24	-29.2%
Total:	4	16	-75.0%	14	-71.4%	36	43	-16.3%	304	331	-8.2%
Motor Vehicle Stops	5	2	150.0%	62	-91.9%	104	17	511.8%	764	599	27.5%
Confirmed Shots Fired	1	2	-50.0%	0	--	4	3	33.3%	28	12	133.3%



DISTRICT 10 - MAJOR CRIMES AUGUST 30- SEPTEMBER 12 2021



- MAJOR CRIMES**
- CHRG_DESC**
- AGGRAVATED ASSAULT
 - ASSAULT WITH A FIREARM
 - BURGLARY-BREAKING & ENTERING
 - FIREARM DISCHARGE (WEAPON LAW VIOLATION)
 - INTIMIDATION WITH A WEAPON
 - LARCENY-FROM VEHICLE
 - MOTOR VEHICLE THEFT (NH STEAL)
 - ROBBERY
- District10Streets**
- District10BldgFootprints**
- District10PatrolBeats**
- Shape_Length**
- ≤12115.461337
 - ≤13317.625510
 - ≤1579.723117
 - ≤18299.646005

DISCLAIMER:
No warranty is made by the New Haven Police as to the accuracy, reliability or completeness of these data. The listed addresses may not necessarily be the actual locations of the incidents, but are rather used as reference points. The New Haven Police assumes no responsibility arising from the use of this information.



Esri Community Maps Contributors, Esri, HERE, Garmin, SafeGraph, INCREMENT P, METI/NASA, USGS, EPA, NPS, US Census Bureau, USDA



DISTRICT 10 - MAJOR CRIMES BETWEEN SEPTEMBER 30 AND SEPTEMBER 12 2021

CASE#	CHRG_DESC	PREM_DESC	ADDRESS	DATE	TIME	DOW	DIST
21032778	AGGRAVATED ASSAULT	STREET/HIGHWAY/ALLEYWAY	WHALLEY AVE & HOBART	9/8/2021	1602	WED	10
21033052	AGGRAVATED ASSAULT	RESIDENCE/HOME	163 BLAKE ST, APT15	9/10/2021	2043	FRI	10
21031657	ASSAULT WITH A FIREARM	STREET/HIGHWAY/ALLEYWAY	385 WHALLEY AVE	8/31/2021	1212	TUE	10
21032027	BURGLARY-BREAKING & ENTERING	RESIDENCE/HOME	MAPLE ST & WINTHROP AV	9/3/2021	0903	FRI	10
21032563	FIREARM DISCHARGE (WEAPON LAW V	STREET/HIGHWAY/ALLEYWAY	186 NORTON ST	9/6/2021	2141	MON	10
21031788	INTIMIDATION WITH A WEAPON	STREET/HIGHWAY/ALLEYWAY	332 WHALLEY AVE	9/1/2021	1215	WED	10
21031739	LARCENY-FROM VEHICLE	STREET/HIGHWAY/ALLEYWAY	70 MAPLE ST	9/1/2021	0055	WED	10
21031741	MOTOR VEHICLE THEFT (NH STEAL)	CONVENIENCE STORE	WHALLEY AVE & SHERMAN	9/1/2021	0147	WED	10
21032558	MOTOR VEHICLE THEFT (NH STEAL)	STREET/HIGHWAY/ALLEYWAY	511 WHALLEY AVE	9/6/2021	2042	MON	10
21032842	MOTOR VEHICLE THEFT (NH STEAL)	RESIDENCE/HOME	20 BELLEVUE RD	9/9/2021	0814	THU	10
21032576	ROBBERY	STREET/HIGHWAY/ALLEYWAY	WINTHROP AVE & MAPLE S	9/7/2021	0138	TUE	10