

WEEKLY CRIME / CFS COMPARISON REPORT

This report covers periods:

Current Week	11/1/2021	to	11/7/2021	(Monday-Sunday)
Prior Week	10/25/2021	to	10/31/2021	(Prior Week)
Last 4 Weeks	10/11/2021	to	11/7/2021	(28 Day Period)
Year to Date (YTD)	1/1/2021	to	11/7/2021	

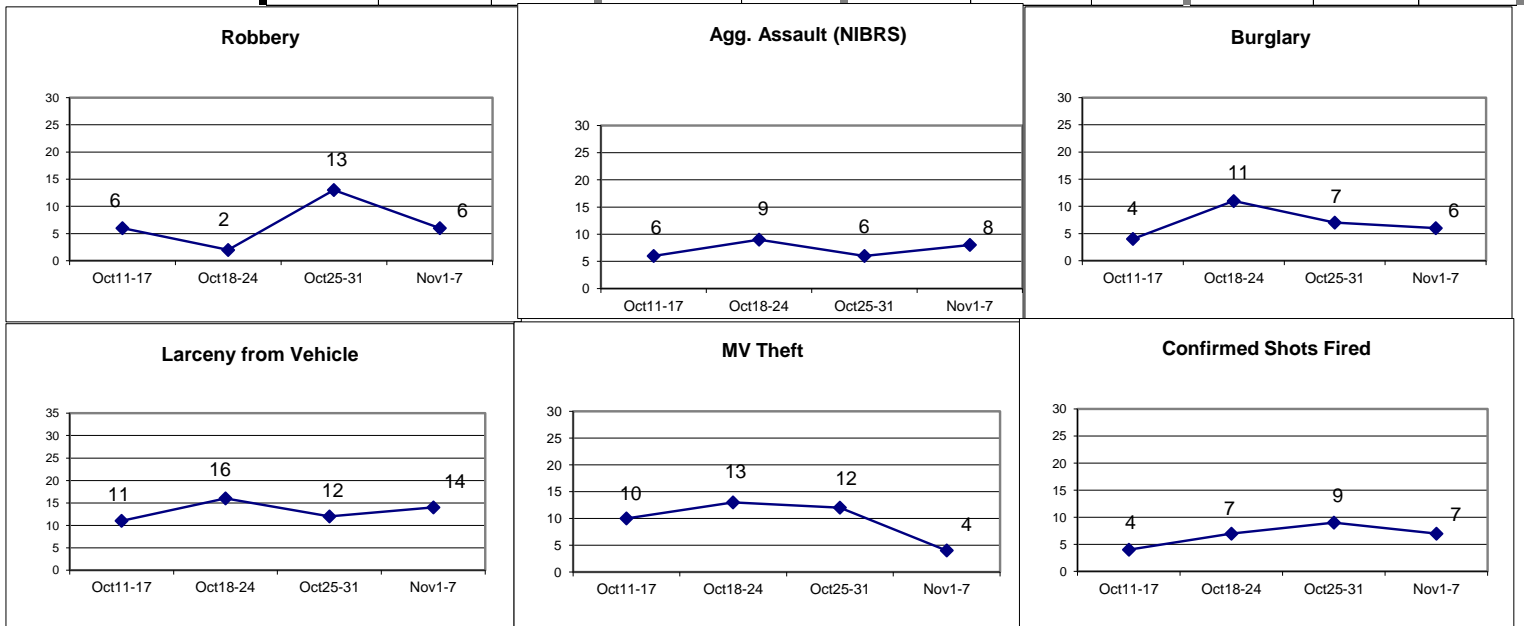


Each period is compared to the same period in the previous year.

Citywide

Incident Reports

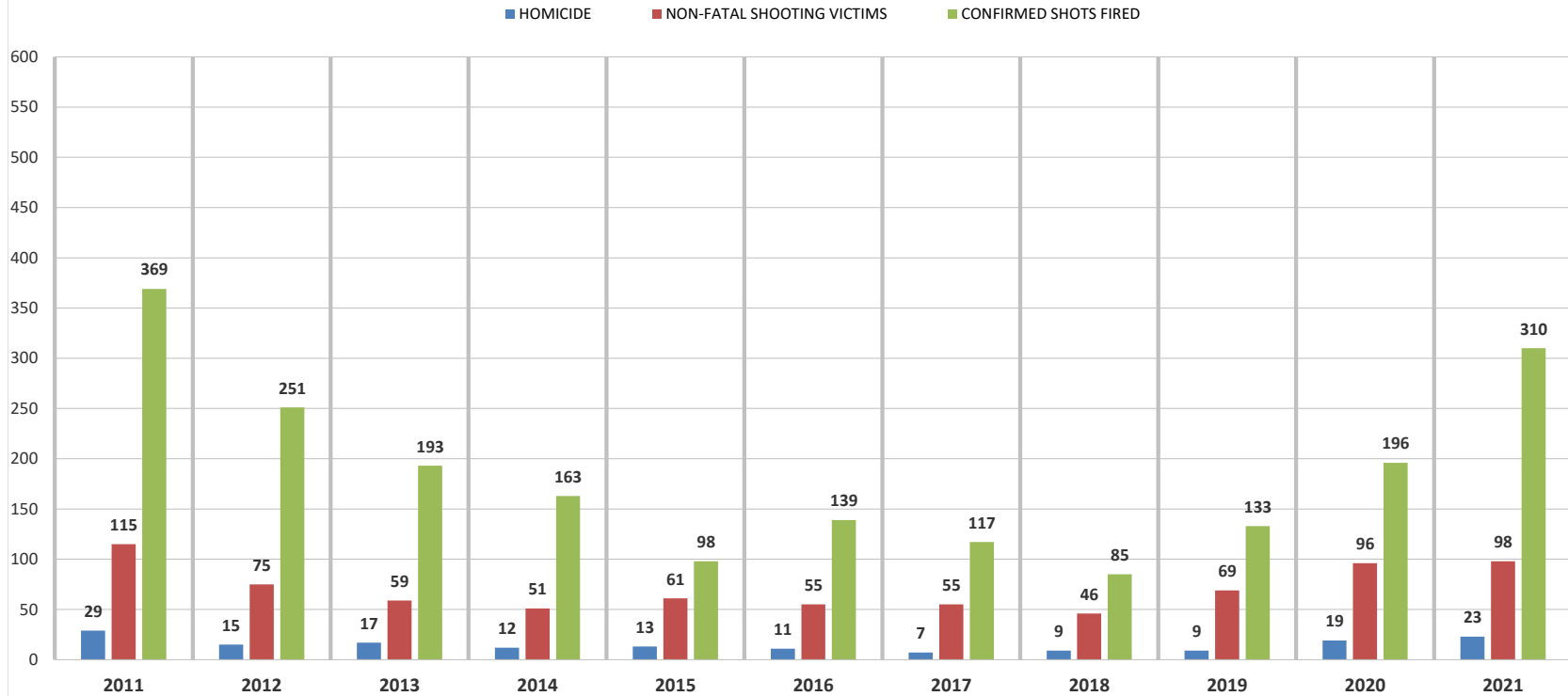
	Week to Date			Prior Week		28 days			Year to Date		
	2021	2020	Cng	2021	Cng	2021	2020	Cng	2021	2020	Cng
VIOLENT CRIME:											
Murder Victims	0	1	-100.0%	0	--	1	2	-50.0%	23	19	21.1%
Felony Sex. Assault	0	0	--	1	-100.0%	1	2	-50.0%	20	24	-16.7%
Robbery with Firearm	1	2	-50.0%	4	-75.0%	7	14	-50.0%	89	110	-19.1%
Other Robbery	4	3	33.3%	9	-55.6%	19	13	46.2%	110	164	-32.9%
Assault with Firearm Victims	4	3	33.3%	2	100.0%	9	14	-35.7%	98	96	2.1%
Agg. Assault (NIBRS)	8	6	33.3%	6	33.3%	29	36	-19.4%	312	331	-5.7%
Total:	17	15	13.3%	22	-22.7%	66	81	-18.5%	652	744	-12.4%
PROPERTY CRIME:											
Burglary	6	5	20.0%	7	-14.3%	42	43	-2.3%	380	431	-11.8%
MV Theft	4	21	-81.0%	12	-66.7%	39	67	-41.8%	535	586	-8.7%
Larceny from Vehicle	14	14	0.0%	12	16.7%	52	55	-5.5%	493	612	-19.4%
Other Larceny	40	62	-35.5%	49	-18.4%	195	213	-8.5%	1,980	2,226	-11.1%
Total:	64	102	-37.3%	80	-20.0%	328	378	-13.2%	3,388	3,855	-12.1%
OTHER CRIME:											
Simple Assault	11	15	-26.7%	14	-21.4%	64	61	4.9%	562	804	-30.1%
Prostitution	0	0	--	0	--	0	0	--	0	0	--
Drugs & Narcotics	11	13	-15.4%	3	266.7%	33	48	-31.3%	542	736	-26.4%
Vandalism	47	39	20.5%	47	0.0%	189	130	45.4%	1,517	1,668	-9.1%
Intimidation/Threatening-no	45	37	21.6%	32	40.6%	154	146	5.5%	1,673	1,620	3.3%
Weapons Violation	4	9	-55.6%	2	100.0%	13	33	-60.6%	266	470	-43.4%
Total:	118	113	4.4%	98	20.4%	453	418	8.4%	4,560	5,298	-13.9%
Motor Vehicle Stops	48	54	-11.1%	162	-70.4%	574	372	54.3%	7,479	6,617	13.0%
Confirmed Shots Fired	6	9	-33.3%	9	-33.3%	26	26	0.0%	310	196	58.2%



JAN 1 TO NOV 7. COMPARISON (2011, 2012, 2013, 2014, 2015, 2016, 2017, 2018, 2019, 2020 & 2021)

	2011	2012	2013	2014	2015	2016	2017	2018	2019	2020	2021	% CHANGE 2011 & 2021
HOMICIDE	29	15	17	12	13	11	7	9	9	19	23	-20.7%
% change from previous year		-48.3%	13.3%	-29.4%	8.3%	-15.4%	-36.4%	28.6%	0.0%	111.1%	21.1%	
NON-FATAL SHOOTING VICTIMS	115	75	59	51	61	55	55	46	69	96	98	-14.8%
% change from previous year		-34.8%	-21.3%	-13.6%	19.6%	-9.8%	0.0%	-16.4%	51.0%	39.1%	2.1%	
CONFIRMED SHOTS FIRED	369	251	193	163	98	139	117	85	133	196	310	-16.0%
% change from previous year		-32.0%	-23.1%	-15.5%	-39.9%	41.8%	-15.8%	-27.4%	56.5%	47.4%	58.2%	

**HOMICIDE, NON-FATAL SHOOTING VICTIMS & CONFIRMED SHOTS FIRED
JAN 1 - NOV 7 (2011, 2012, 2013, 2014, 2015, 2016, 2017, 2018, 2019, 2020 & 2021)**



WEEKLY CRIME / CFS COMPARISON REPORT

This report covers periods:

Current Week	11/1/2021	to	11/7/2021	(Monday-Sunday)
Prior Week	10/25/2021	to	10/31/2021	(Prior Week)
Last 4 Weeks	10/11/2021	to	11/7/2021	(28 Day Period)
Year to Date (YTD)	1/1/2021	to	11/7/2021	

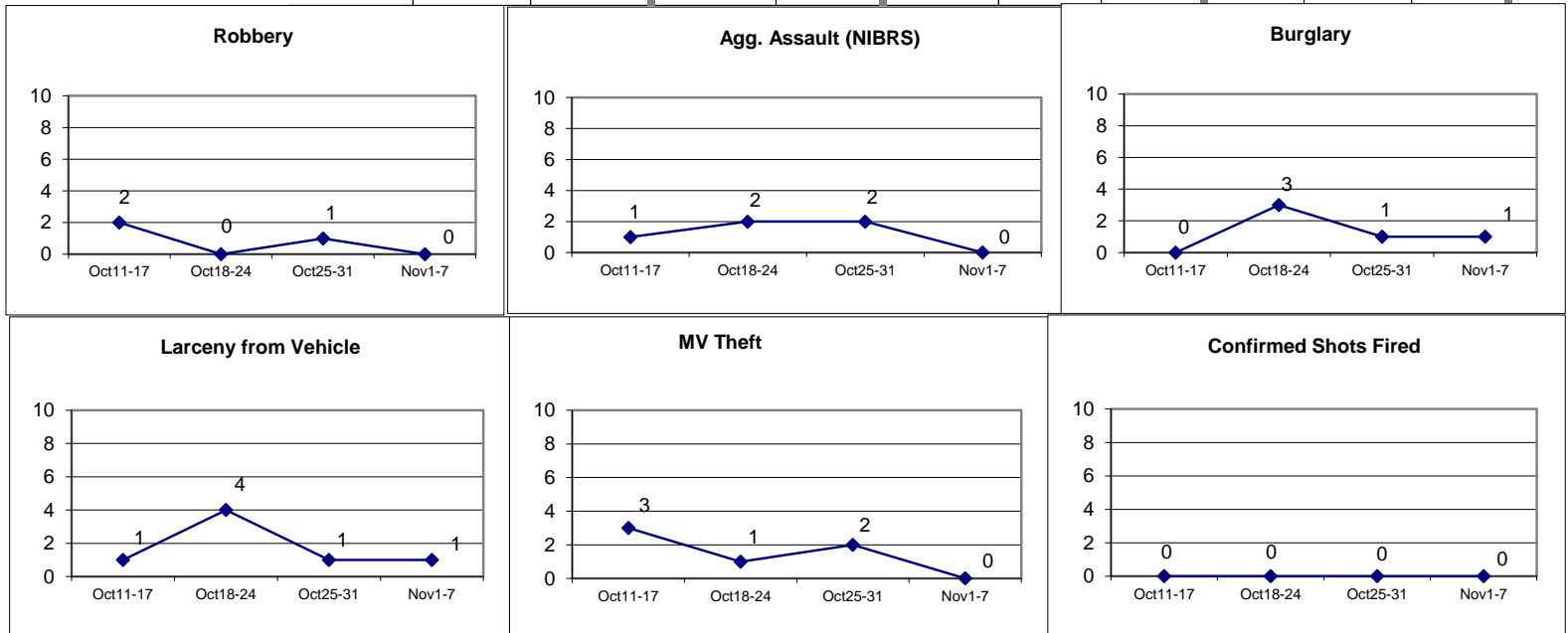


Each period is compared to the same period in the previous year.

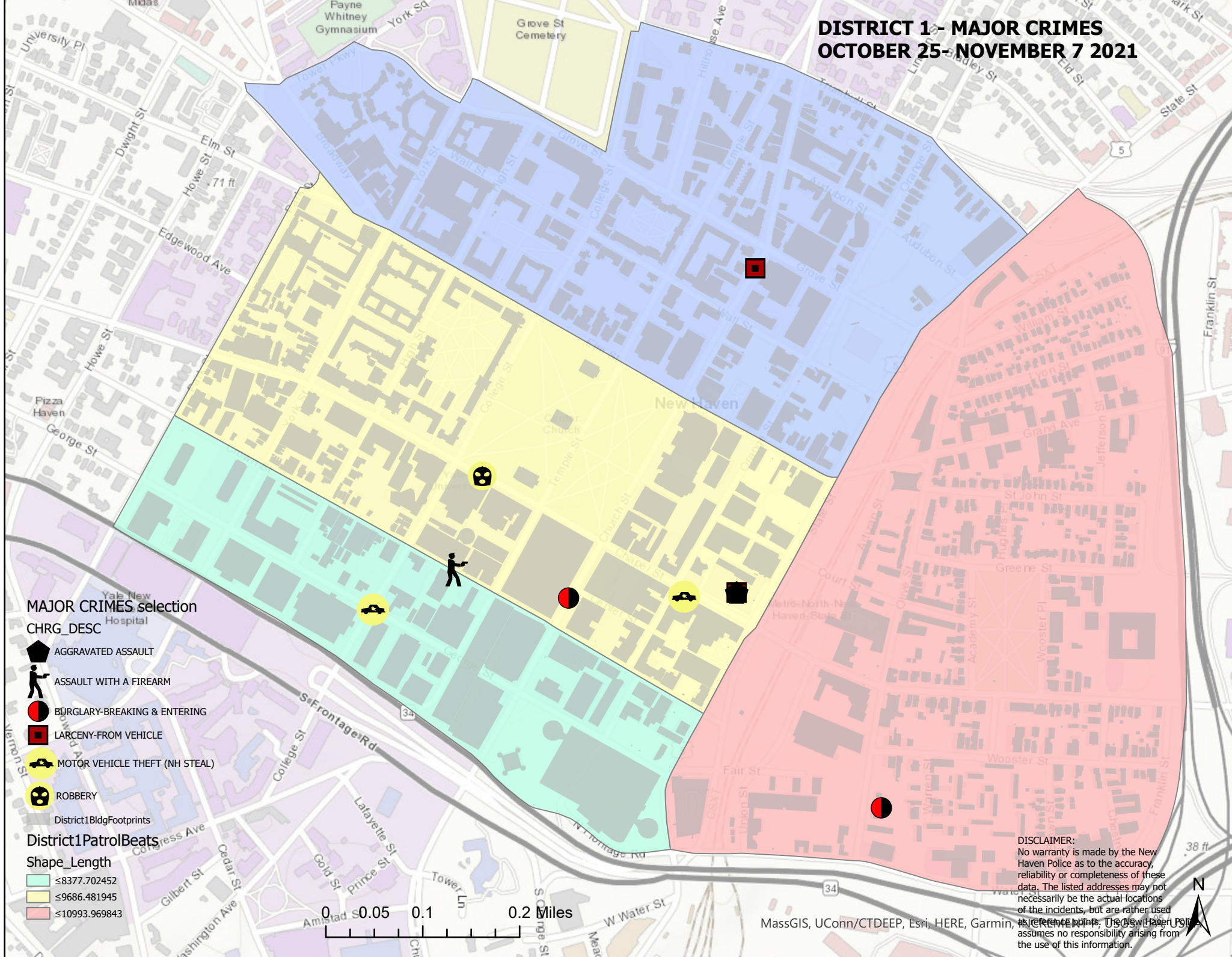
DISTRICT 1 - DOWNTOWN

Incident Reports

	Week to Date			Prior Week		28 days			Year to Date		
	2021	2020	Cng	2021	Cng	2021	2020	Cng	2021	2020	Cng
VIOLENT CRIME:											
Murder Victims	0	0	--	0	--	0	0	--	0	0	--
Felony Sex. Assault	0	0	--	0	--	0	0	--	4	2	100.0%
Robbery with Firearm	0	0	--	0	--	0	1	-100.0%	5	7	-28.6%
Other Robbery	0	0	--	1	-100.0%	3	2	50.0%	10	26	-61.5%
Assault with Firearm Victims	0	0	--	2	-100.0%	2	0	--	2	0	--
Agg. Assault (NIBRS)	0	0	--	2	-100.0%	5	2	150.0%	21	18	16.7%
Total:	0	0	--	5	-100.0%	10	5	100.0%	42	53	-20.8%
PROPERTY CRIME:											
Burglary	1	1	0.0%	1	0.0%	6	6	0.0%	46	53	-13.2%
MV Theft	0	0	--	2	-100.0%	6	3	100.0%	47	36	30.6%
Larceny from Vehicle	1	0	--	1	0.0%	7	3	133.3%	58	59	-1.7%
Other Larceny	9	4	125.0%	6	50.0%	24	16	50.0%	237	186	27.4%
Total:	11	5	120.0%	10	10.0%	43	28	53.6%	388	334	16.2%
OTHER CRIME:											
Simple Assault	0	1	-100.0%	4	-100.0%	14	5	180.0%	78	74	5.4%
Prostitution	0	0	--	0	--	0	0	--	0	0	--
Drugs & Narcotics	0	0	--	0	--	0	1	-100.0%	13	15	-13.3%
Vandalism	3	3	0.0%	5	-40.0%	14	8	75.0%	111	146	-24.0%
Intimidation/Threatening	2	0	--	1	100.0%	5	3	66.7%	53	49	8.2%
Weapons Violation	0	2	-100.0%	0	--	0	1	-100.0%	10	14	-28.6%
Total:	5	6	-16.7%	10	-50.0%	33	18	83.3%	265	298	-11.1%
Motor Vehicle Stops	4	2	100.0%	29	-86.2%	167	57	193.0%	1370	1,307	4.8%
Confirmed Shots Fired	0	0	--	0	--	0	2	-100.0%	1	1	0.0%









DISTRICT 1 - MAJOR CRIMES OCTOBER 25 - NOVEMBER 7 2021






MAJOR CRIMES selection


CHRG_DESC

-  AGGRAVATED ASSAULT
-  ASSAULT WITH A FIREARM
-  BURGLARY-BREAKING & ENTERING
-  LARCENY-FROM VEHICLE
-  MOTOR VEHICLE THEFT (NH STEAL)
-  ROBBERY

District1BldgFootprints

District1PatrolBeats

- Shape_Length
-  ≤8377.702452
 -  ≤9686.481945
 -  ≤10993.969843



DISCLAIMER:
No warranty is made by the New Haven Police as to the accuracy, reliability or completeness of these data. The listed addresses may not necessarily be the actual locations of the incidents, but are rather used as reference points. The New Haven Police assumes no responsibility arising from the use of this information.

MassGIS, UConn/CTDEEP, Esri, HERE, Garmin,



DISTRICT 1 - MAJOR CRIMES BETWEEN OCT 25 AND NOV 7 2021							
CASE#	CHRG_DESC	PREM_DESC	ADDRESS	DATE	TIME	DOW	DIST
21039264	AGGRAVATED ASSAULT	STREET/HIGHWAY/ALLEYWAY	360 STATE ST	10/29/2021	2041	FRI	1
21039297	ASSAULT WITH A FIREARM	PARKING LOT / GARAGE	213 CROWN ST	10/30/2021	0150	SAT	1
21039500	BURGLARY-BREAKING & ENTERI	LIQUOR STORE	68 CHURCH ST	11/1/2021	0016	MON	1
21039244	BURGLARY-BREAKING & ENTERI	RESIDENCE/HOME	60 WARREN ST, APT65	10/29/2021	1755	FRI	1
21039794	LARCENY-FROM VEHICLE	PARKING LOT / GARAGE	265 CHURCH ST, GARAGE	11/3/2021	1225	WED	1
21038852	LARCENY-FROM VEHICLE	PARKING LOT / GARAGE	360 STATE ST	10/27/2021	0805	WED	1
21038716	MOTOR VEHICLE THEFT (NH STEA	STREET/HIGHWAY/ALLEYWAY	798 CHAPEL ST	10/26/2021	1039	TUE	1
21039110	MOTOR VEHICLE THEFT (NH STEA	STREET/HIGHWAY/ALLEYWAY	COLLEGE ST & GEORGE ST	10/28/2021	2322	THU	1
21039456	ROBBERY	STREET/HIGHWAY/ALLEYWAY	976 CHAPEL ST	10/31/2021	1639	SUN	1

WEEKLY CRIME / CFS COMPARISON REPORT

This report covers periods:

Current Week	11/1/2021	to	11/7/2021	(Monday-Sunday)
Prior Week	10/25/2021	to	10/31/2021	(Prior Week)
Last 4 Weeks	10/11/2021	to	11/7/2021	(28 Day Period)
Year to Date (YTD)	1/1/2021	to	11/7/2021	

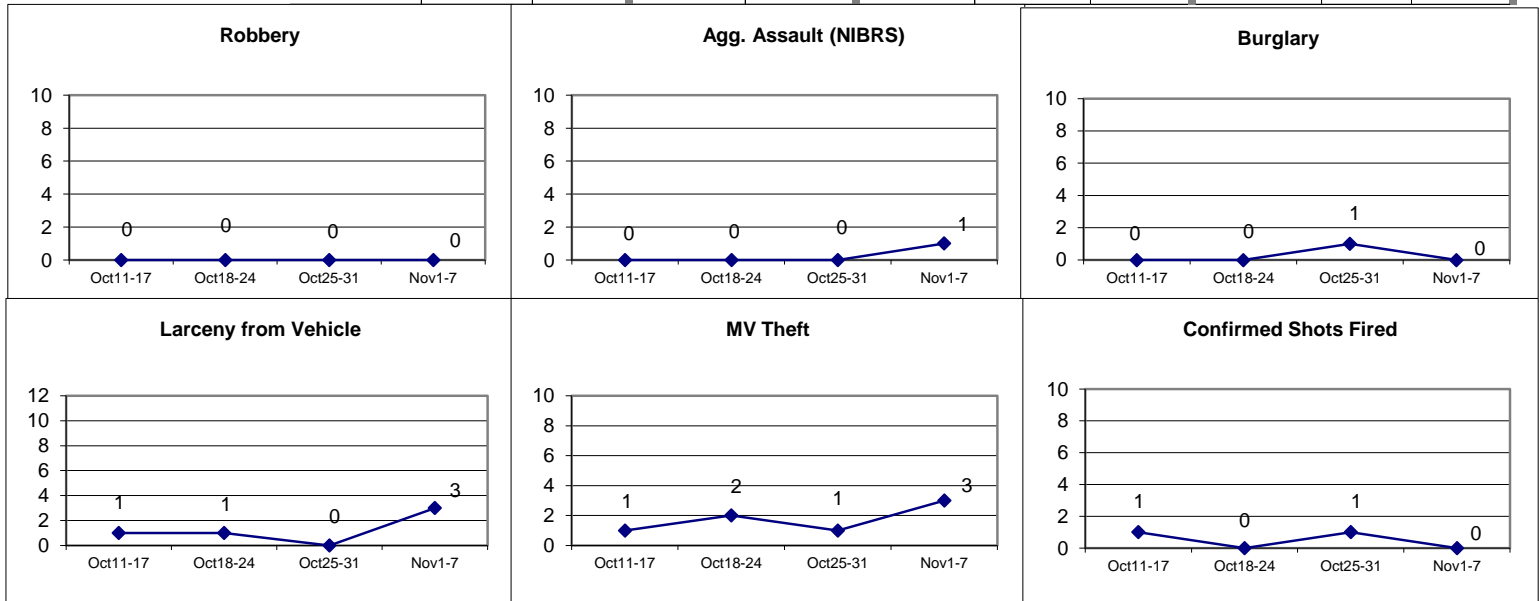


Each period is compared to the same period in the previous year.

DISTRICT 2 - WESTVILLE

Incident Reports






	Week to Date			Prior Week		28 days			Year to Date		
	2021	2020	Cng	2021	Cng	2021	2020	Cng	2021	2020	Cng
VIOLENT CRIME:											
Murder Victims	0	0	--	0	--	0	0	--	1	2	-50.0%
Felony Sex. Assault	0	0	--	0	--	0	0	--	0	4	-100.0%
Robbery with Firearm	0	1	-100.0%	0	--	0	4	-100.0%	6	11	-45.5%
Other Robbery	0	0	--	0	--	0	1	-100.0%	10	10	0.0%
Assault with Firearm Victims	0	2	-100.0%	0	--	0	2	-100.0%	6	9	-33.3%
Agg. Assault (NIBRS)	1	5	-80.0%	0	--	1	7	-85.7%	29	39	-25.6%
Total:	1	8	-87.5%	0	--	1	14	-92.9%	52	75	-30.7%
PROPERTY CRIME:											
Burglary	0	1	-100.0%	1	-100.0%	6	5	20.0%	55	46	19.6%
MV Theft	3	3	0.0%	1	200.0%	7	7	0.0%	67	66	1.5%
Larceny from Vehicle	3	2	50.0%	0	--	5	2	150.0%	44	66	-33.3%
Other Larceny	7	8	-12.5%	1	600.0%	17	15	13.3%	157	230	-31.7%
Total:	13	14	-7.1%	3	333.3%	35	29	20.7%	323	408	-20.8%
OTHER CRIME:											
Simple Assault	1	0	--	0	--	3	4	-25.0%	34	65	-47.7%
Prostitution	0	0	--	0	--	0	0	--	0	0	--
Drugs & Narcotics	0	4	-100.0%	1	-100.0%	4	6	-33.3%	32	47	-31.9%
Vandalism	3	4	-25.0%	1	200.0%	19	16	18.8%	135	172	-21.5%
Intimidation/Threatening	6	3	100.0%	7	-14.3%	20	19	5.3%	205	160	28.1%
Weapons Violation	1	2	-50.0%	0	--	1	5	-80.0%	33	49	-32.7%
Total:	11	13	-15.4%	9	22.2%	47	50	-6.0%	439	493	-11.0%
Motor Vehicle Stops	6	5	20.0%	30	-80.0%	42	19	121.1%	398	279	42.7%
Confirmed Shots Fired	0	1	-100.0%	1	-100.0%	2	3	-33.3%	33	17	94.1%



DISTRICT 2 - MAJOR CRIMES OCTOBER 25- NOVEMBER 7 2021

MAJOR CRIMES selection

CHRG_DESC





-  BURGLARY-BREAKING & ENTERING
-  FIREARM DISCHARGE (WEAPON LAW VIOLATION)
-  INTIMIDATION WITH A WEAPON
-  LARCENY-FROM VEHICLE
-  MOTOR VEHICLE THEFT (NH STEAL)

District2Streets

District2BldgFootprints

District2PatrolBeats

Shape_Length

-  ≤18369.157916
-  ≤19680.928338
-  ≤26239.210866
-  ≤35705.474804

Country Club of Woodbridge 379 ft

Fountain

Bishops Pond

Woodfield

Woodfield

Woodfield

Woodfield

Woodfield

Woodfield

Woodfield

Woodfield

Woodfield

Woodfield

Woodfield

Woodfield

Woodfield

Woodfield

Woodfield

Woodfield

Woodfield

Woodfield


Woodfield

Woodfield

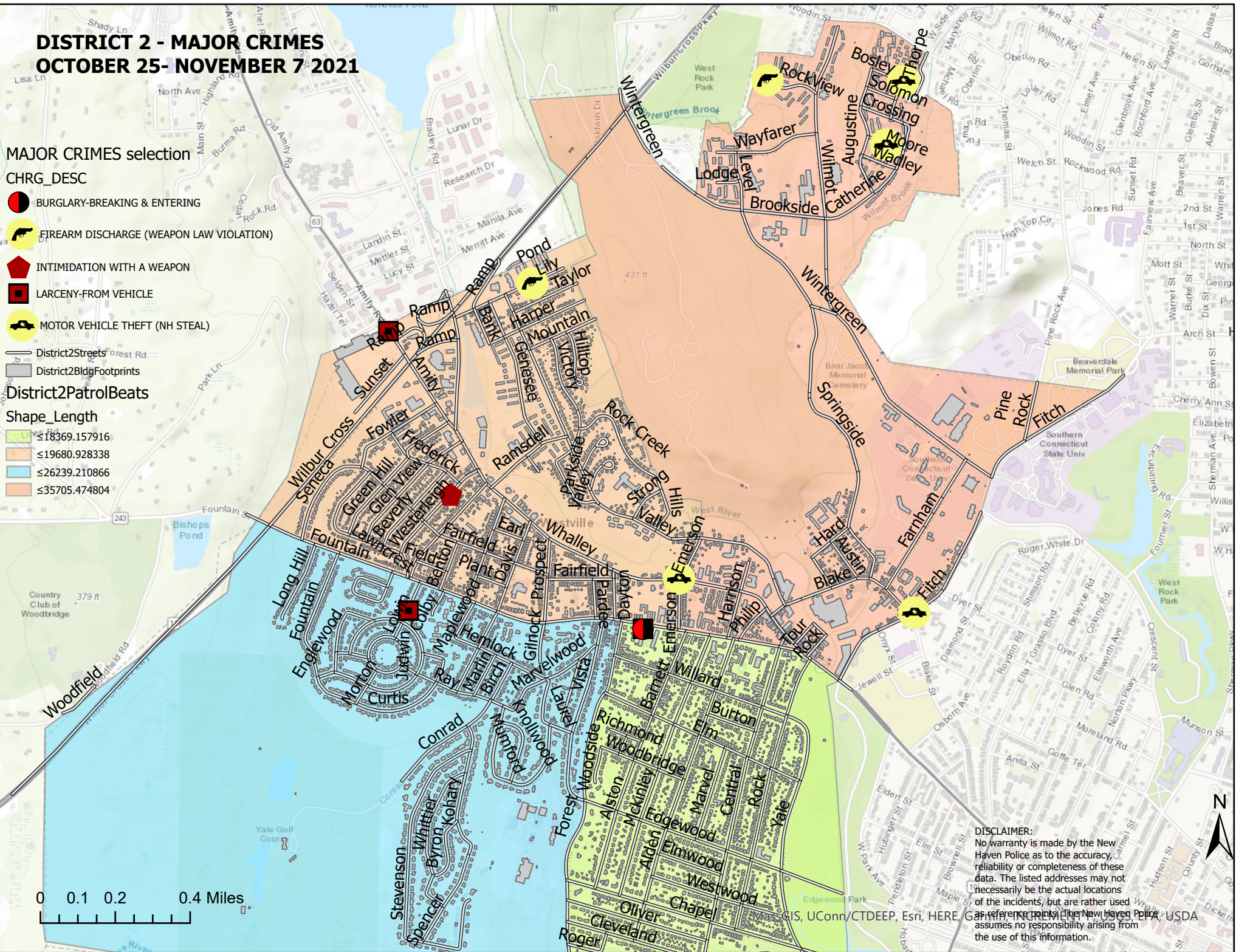
Woodfield

Woodfield

Woodfield



DISCLAIMER:
No warranty is made by the New Haven Police as to the accuracy, reliability or completeness of these data. The listed addresses may not necessarily be the actual locations of the incidents, but are rather used for reference only. The New Haven Police assumes no responsibility arising from the use of this information.



DISTRICT 2 - MAJOR CRIMES BETWEEN OCT 25 AND NOV 7 2021							
CASE#	CHRG_DESC	PREM_DESC	ADDRESS	DATE	TIME	DOW	DIST
21039025	BURGLARY-BREAKING & ENTERING	RESIDENCE/HOME	226 FOUNTAIN ST, APT607	10/28/2021	1153	THU	2
21038765	FIREARM DISCHARGE (WEAPON LAW)	RESIDENCE/HOME	121 POND LILY AVE	10/26/2021	1551	TUE	2
21039670	INTIMIDATION WITH A WEAPON	STREET/HIGHWAY/ALLEYWAY	107 WESTERLEIGH RD	11/2/2021	1244	TUE	2
21039978	LARCENY-FROM VEHICLE	PARKING LOT / GARAGE	174 AMITY RD	11/4/2021	1531	THU	2
21040271	LARCENY-FROM VEHICLE	PARKING LOT / GARAGE	105 LOWIN AVE	11/7/2021	1154	SUN	2
21040280	LARCENY-FROM VEHICLE	PARKING LOT / GARAGE	226 FOUNTAIN ST	11/7/2021	1325	SUN	2
21039540	MOTOR VEHICLE THEFT (NH STEAL)	RESIDENCE/HOME	156 FITCH ST	11/1/2021	1128	MON	2
21039619	MOTOR VEHICLE THEFT (NH STEAL)	CONVENIENCE STORE	1057 WHALLEY AVE	11/1/2021	2325	MON	2
21039630	MOTOR VEHICLE THEFT (NH STEAL)	RESIDENCE/HOME	39 JENNINGS WAY, APTC	11/2/2021	0616	TUE	2
21038986	MOTOR VEHICLE THEFT (NH STEAL)	STREET/HIGHWAY/ALLEYWAY	6 MOORE DR	10/28/2021	0838	THU	2

WEEKLY CRIME / CFS COMPARISON REPORT

This report covers periods:

Current Week	11/1/2021	to	11/7/2021	(Monday-Sunday)
Prior Week	10/25/2021	to	10/31/2021	(Prior Week)
Last 4 Weeks	10/11/2021	to	11/7/2021	(28 Day Period)
Year to Date (YTD)	1/1/2021	to	11/7/2021	

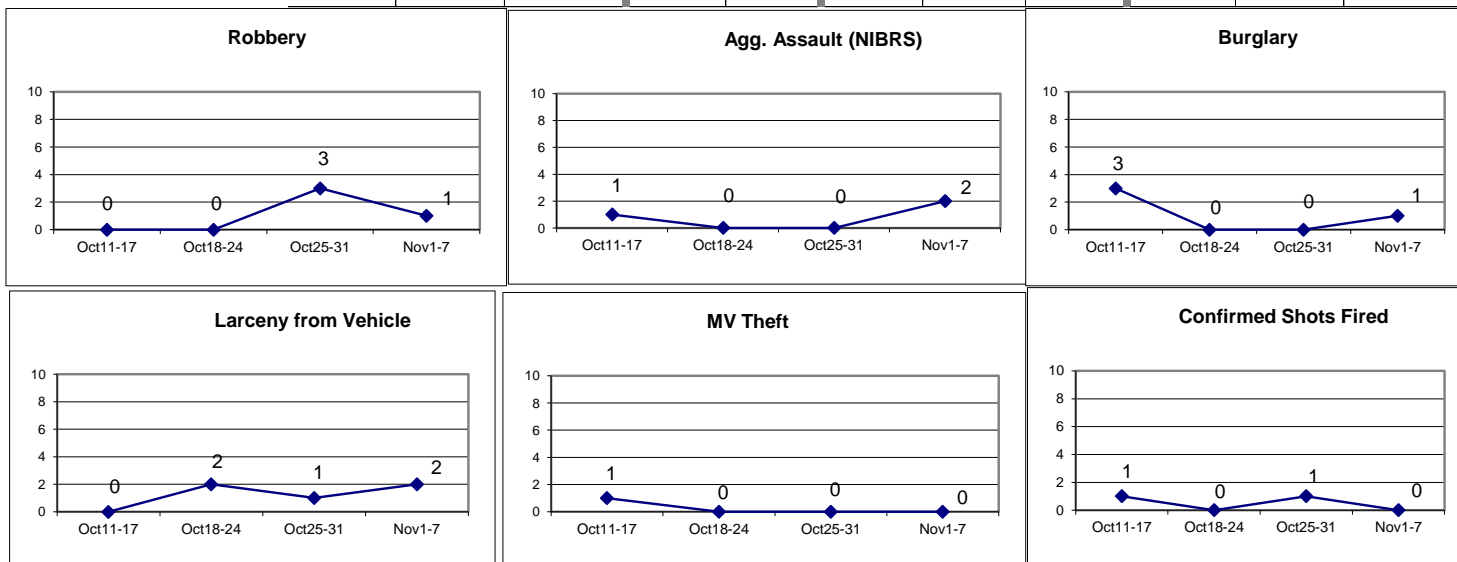


Each period is compared to the same period in the previous year.

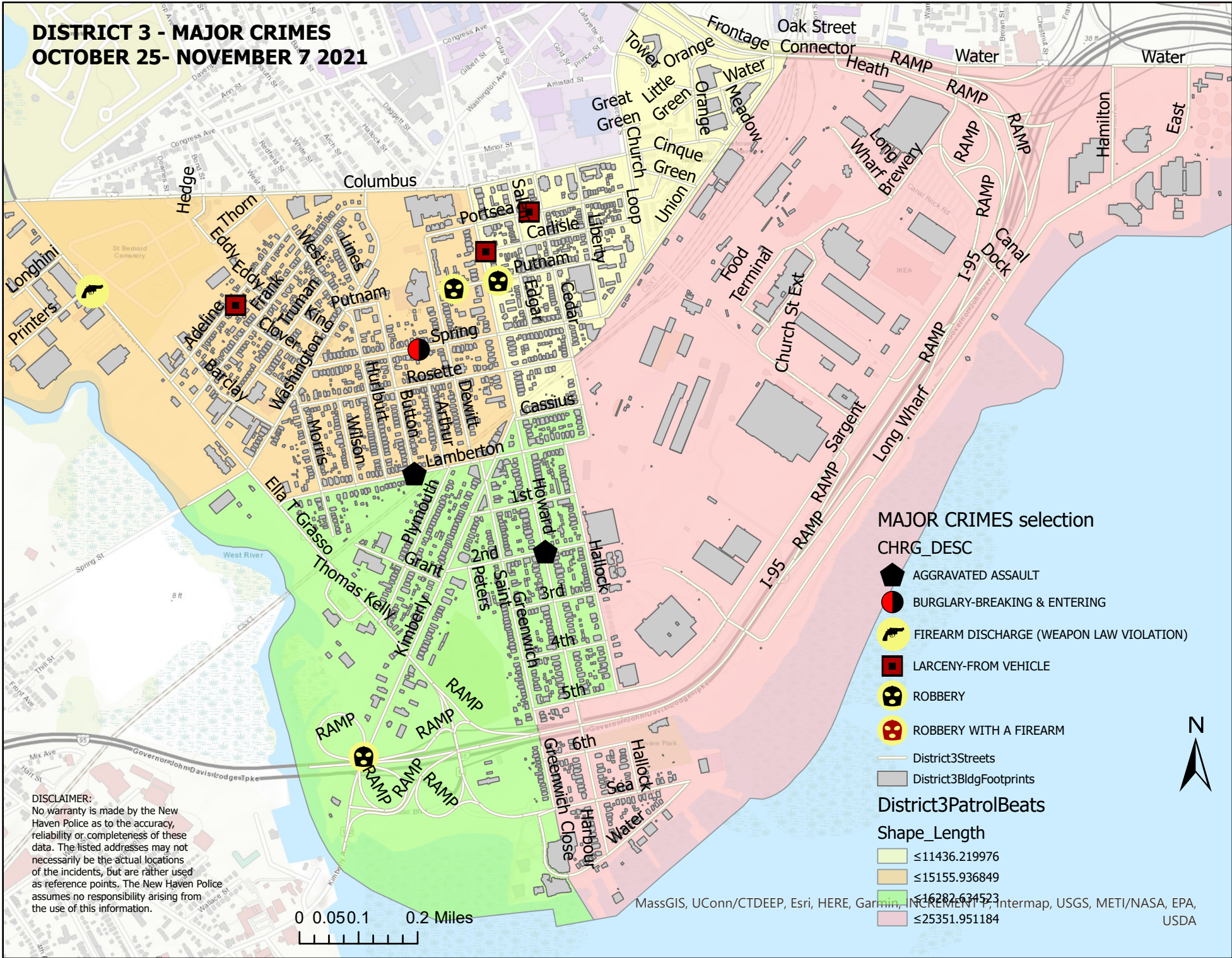
DISTRICT 3 - HILL SOUTH

Incident Reports

	Week to Date			Prior Week		28 days			Year to Date		
	2021	2020	Cng	2021	Cng	2021	2020	Cng	2021	2020	Cng
VIOLENT CRIME:											
Murder Victims	0	0	--	0	--	0	0	--	3	6	-50.0%
Felony Sex. Assault	0	0	--	0	--	0	0	--	2	3	-33.3%
Robbery with Firearm	0	0	--	0	--	0	1	-100.0%	14	5	180.0%
Other Robbery	1	0	--	3	-66.7%	4	0	--	16	7	128.6%
Assault with Firearm Victims	2	0	--	0	--	2	1	100.0%	17	14	21.4%
Agg. Assault (NIBRS)	2	0	--	0	--	3	3	0.0%	29	35	-17.1%
Total:	5	0	--	3	66.7%	9	5	80.0%	81	70	15.7%
PROPERTY CRIME:											
Burglary	1	0	--	0	--	5	3	66.7%	32	34	-5.9%
MV Theft	0	2	-100.0%	0	--	1	8	-87.5%	53	57	-7.0%
Larceny from Vehicle	2	0	--	1	100.0%	5	3	66.7%	45	50	-10.0%
Other Larceny	3	2	50.0%	3	0.0%	13	11	18.2%	147	130	13.1%
Total:	6	4	50.0%	4	50.0%	24	25	-4.0%	277	271	2.2%
OTHER CRIME:											
Simple Assault	1	1	0.0%	0	--	4	8	-50.0%	51	75	-32.0%
Prostitution	0	0	--	0	--	0	0	--	0	0	--
Drugs & Narcotics	3	4	-25.0%	1	200.0%	12	20	-40.0%	160	220	-27.3%
Vandalism	1	1	0.0%	10	-90.0%	25	9	177.8%	155	169	-8.3%
Intimidation/Threatening	6	4	50.0%	2	200.0%	22	9	144.4%	180	166	8.4%
Weapons Violation	1	1	0.0%	0	--	2	3	-33.3%	28	57	-50.9%
Total:	12	11	9.1%	13	-7.7%	65	49	32.7%	574	687	-16.4%
Motor Vehicle Stops	4	7	-42.9%	2	100.0%	47	25	88.0%	980	870	12.6%
Confirmed Shots Fired	0	0	--	1	-100.0%	2	2	0.0%	44	28	57.1%



DISTRICT 3 - MAJOR CRIMES OCTOBER 25- NOVEMBER 7 2021



DISCLAIMER:
No warranty is made by the New Haven Police as to the accuracy, reliability or completeness of these data. The listed addresses may not necessarily be the actual locations of the incidents, but are rather used as reference points. The New Haven Police assumes no responsibility arising from the use of this information.

0 0.050.1 0.2 Miles

- MAJOR CRIMES selection**
- CHRG_DESC**
- AGGRAVATED ASSAULT
 - BURGLARY-BREAKING & ENTERING
 - FIREARM DISCHARGE (WEAPON LAW VIOLATION)
 - LARCENY-FROM VEHICLE
 - ROBBERY
 - ROBBERY WITH A FIREARM
- District3Streets**
- District3BldgFootprints**
- District3PatrolBeats**
- Shape_Length**
- ≤11436.219976
 - ≤15155.936849
 - ≤16282.634523
 - ≤16282.634523
 - ≤25351.951184



DISTRICT 3 - MAJOR CRIMES BETWEEN OCT 25 AND NOV 7 2021							
CASE#	CHRG_DESC	PREM_DESC	ADDRESS	DATE	TIME	DOW	DIST
21039562	AGGRAVATED ASSAULT	STREET/HIGHWAY/ALLEYWAY	BUTTON ST & LAMBERTON ST	11/1/2021	1426	MON	3
21040276	AGGRAVATED ASSAULT	STREET/HIGHWAY/ALLEYWAY	HOWARD AVE & 2ND ST	11/7/2021	1344	SUN	3
21040162	BURGLARY-BREAKING & ENTERING	RESIDENCE/HOME	160 SPRING ST	11/6/2021	1120	SAT	3
21039301	FIREARM DISCHARGE (WEAPON LAW V	STREET/HIGHWAY/ALLEYWAY	592 ELLA T GRASSO BLVD	10/30/2021	0301	SAT	3
21039813	LARCENY-FROM VEHICLE	STREET/HIGHWAY/ALLEYWAY	78 ADELINE ST	11/3/2021	1522	WED	3
21040237	LARCENY-FROM VEHICLE	STREET/HIGHWAY/ALLEYWAY	201 PORTSEA ST	11/6/2021	2245	SAT	3
21038576	LARCENY-FROM VEHICLE	STREET/HIGHWAY/ALLEYWAY	559 HOWARD AVE	10/25/2021	1220	MON	3
21040229	ROBBERY	SERVICE/GAS STATION	241 KIMBERLY AVE	11/6/2021	2337	SAT	3
21039099	ROBBERY	STREET/HIGHWAY/ALLEYWAY	168 PUTNAM ST	10/28/2021	2110	THU	3
21039249	ROBBERY	STREET/HIGHWAY/ALLEYWAY	168 PUTNAM ST	10/29/2021	1826	FRI	3
21039355	ROBBERY	RESIDENCE/HOME	206 PUTNAM ST	10/30/2021	1643	SAT	3

WEEKLY CRIME / CFS COMPARISON REPORT

This report covers periods:

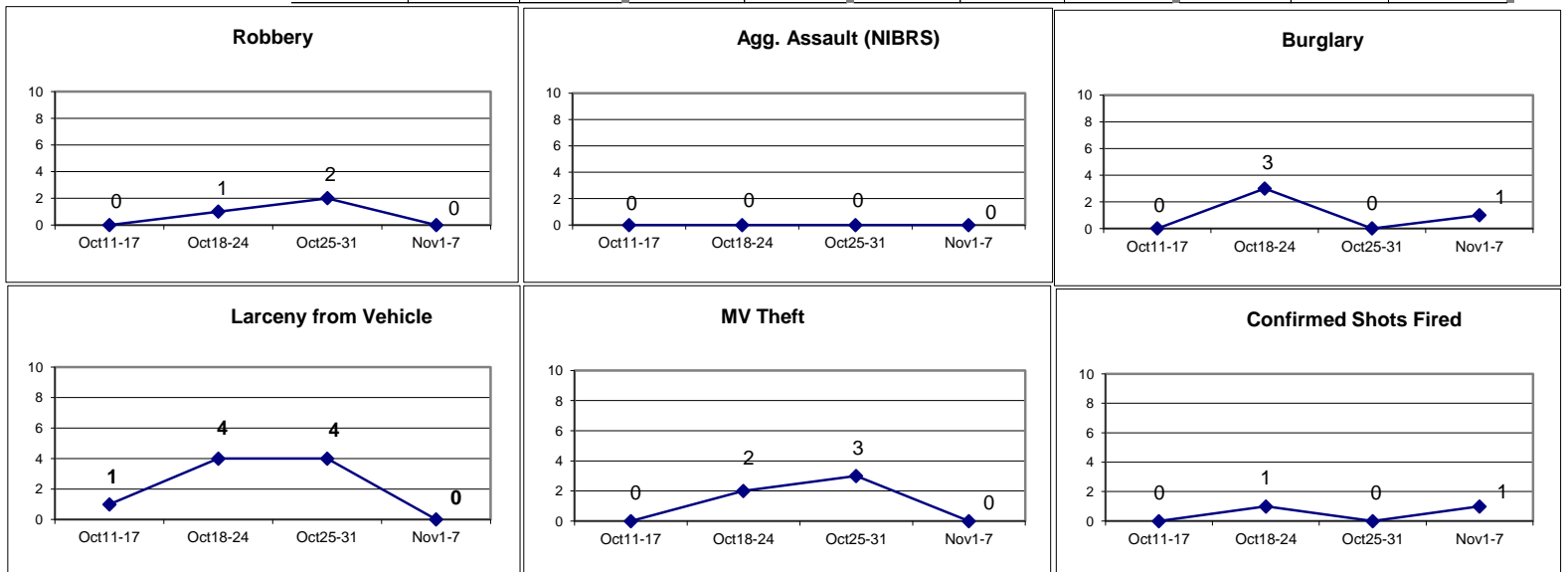
Current Week	11/1/2021	to	11/7/2021	(Monday-Sunday)
Prior Week	10/25/2021	to	10/31/2021	(Prior Week)
Last 4 Weeks	10/11/2021	to	11/7/2021	(28 Day Period)
Year to Date (YTD)	1/1/2021	to	11/7/2021	



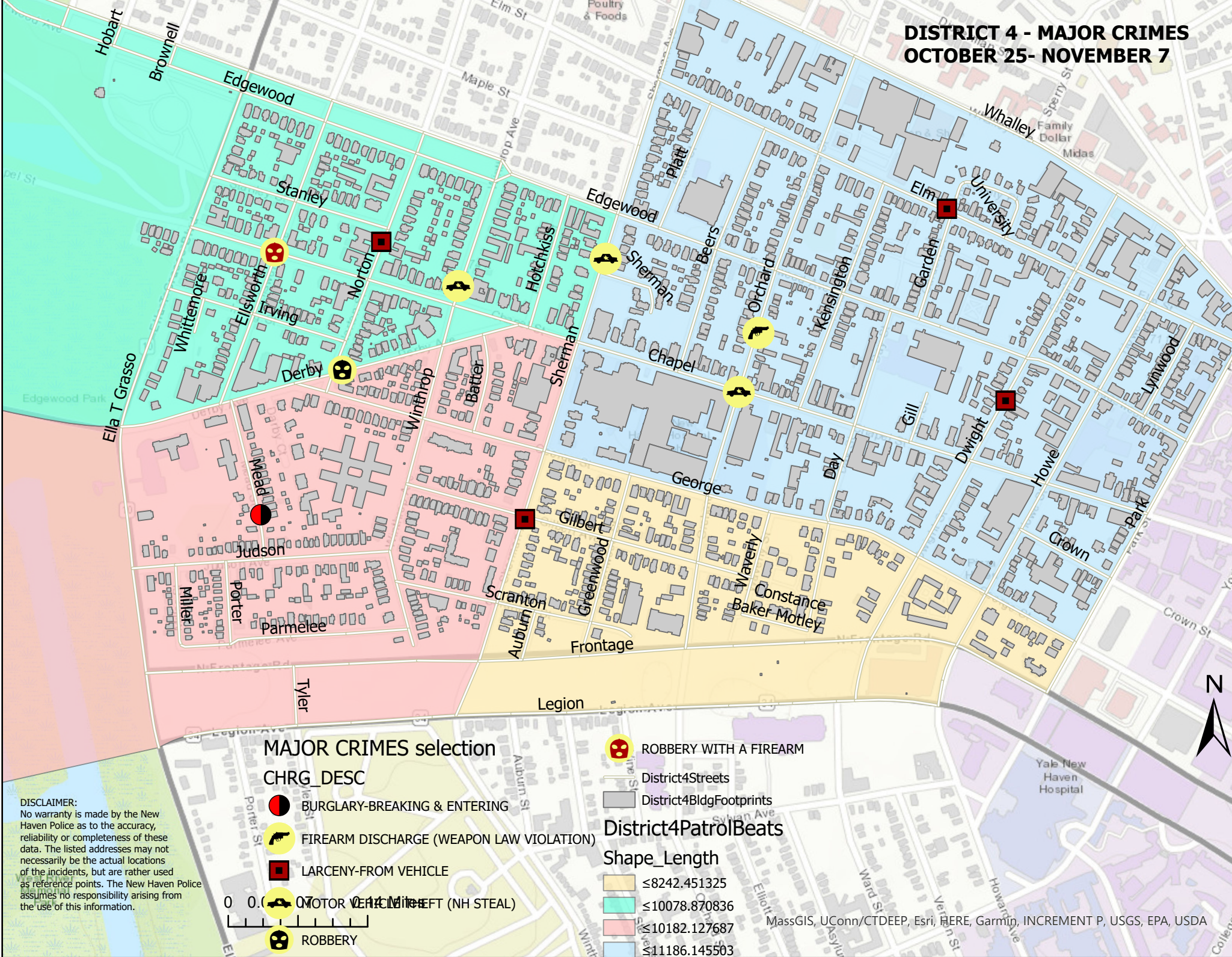
Each period is compared to the same period in the previous year.

DISTRICT 4 - DWIGHT

	Week to Date			Prior Week		28 days			Year to Date		
	2021	2020	Cng	2021	Cng	2021	2020	Cng	2021	2020	Cng
VIOLENT CRIME:											
Murder Victims	0	0	--	0	--	0	0	--	4	0	--
Felony Sex. Assault	0	0	--	0	--	0	0	--	4	4	0.0%
Robbery with Firearm	0	0	--	1	-100.0%	1	1	0.0%	8	16	-50.0%
Other Robbery	0	1	-100.0%	1	-100.0%	2	3	-33.3%	12	15	-20.0%
Assault with Firearm Victims	0	0	--	0	--	0	0	--	10	8	25.0%
Agg. Assault (NIBRS)	0	0	--	0	--	0	1	-100.0%	38	28	35.7%
Total:	0	1	-100.0%	2	-100.0%	3	5	-40.0%	76	71	7.0%
PROPERTY CRIME:											
Burglary	1	0	--	0	--	1	5	-80.0%	55	46	19.6%
MV Theft	0	0	--	3	-100.0%	5	5	0.0%	66	65	1.5%
Larceny from Vehicle	0	0	--	4	-100.0%	9	8	12.5%	75	85	-11.8%
Other Larceny	3	5	-40.0%	6	-50.0%	17	22	-22.7%	242	290	-16.6%
Total:	4	5	-20.0%	13	-69.2%	32	40	-20.0%	438	486	-9.9%
OTHER CRIME:											
Simple Assault	1	1	0.0%	0	--	6	5	20.0%	76	103	-26.2%
Prostitution	0	0	--	0	--	0	0	--	0	0	--
Drugs & Narcotics	2	0	--	0	--	3	4	-25.0%	49	72	-31.9%
Vandalism	8	5	60.0%	4	100.0%	26	14	85.7%	194	207	-6.3%
Intimidation/Threatening	8	3	166.7%	1	700.0%	26	14	85.7%	164	195	-15.9%
Weapons Violation	0	2	-100.0%	0	--	1	3	-66.7%	25	49	-49.0%
Total:	19	11	72.7%	5	280.0%	62	40	55.0%	508	626	-18.8%
Motor Vehicle Stops	4	2	100.0%	32	-87.5%	89	23	287.0%	764	514	48.6%
Confirmed Shots Fired	1	1	0.0%	0	--	2	3	-33.3%	25	16	56.3%



DISTRICT 4 - MAJOR CRIMES OCTOBER 25- NOVEMBER 7



MAJOR CRIMES selection

CHRG_DESC

- BURGLARY-BREAKING & ENTERING
- FIREARM DISCHARGE (WEAPON LAW VIOLATION)
- LARCENY-FROM VEHICLE
- MOTOR VEHICLE THEFT (NH STEAL)
- ROBBERY
- ROBBERY WITH A FIREARM



- ROBBERY WITH A FIREARM
- District4Streets
- District4BldgFootprints
- District4PatrolBeats
- Shape_Length
- ≤8242.451325
- ≤10078.870836
- ≤10182.127687
- ≤11186.145503

DISCLAIMER:
No warranty is made by the New Haven Police as to the accuracy, reliability or completeness of these data. The listed addresses may not necessarily be the actual locations of the incidents, but are rather used as reference points. The New Haven Police assumes no responsibility arising from the use of this information.

DISTRICT 4 -MAJOR CRIMES BETWEEN OCT 25 AND NOV 7 2021							
CASE#	CHRG_DESC	PREM_DESC	ADDRESS	DATE	TIME	DOW	DIST
21040113	BURGLARY-BREAKING & ENTER	RESIDENCE/HOME	21 MEAD ST, APT1	11/5/2021	2024	FRI	4
21039994	FIREARM DISCHARGE (WEAPON	PARKING LOT / GARAGE	365 ORCHARD ST	11/4/2021	2026	THU	4
21038551	LARCENY-FROM VEHICLE	PARKING LOT / GARAGE	179 DWIGHT ST	10/25/2021	0929	MON	4
21039035	LARCENY-FROM VEHICLE	STREET/HIGHWAY/ALLEYWAY	66 NORTON ST, UNIT21	10/28/2021	1444	THU	4
21039260	LARCENY-FROM VEHICLE	RESIDENCE/HOME	495 ELM ST	10/29/2021	1910	FRI	4
21039416	LARCENY-FROM VEHICLE	RESIDENCE/HOME	89 SHERMAN AVE	10/31/2021	0630	SUN	4
21038526	MOTOR VEHICLE THEFT (NH STE	STREET/HIGHWAY/ALLEYWAY	CHAPEL ST & ORCHARD ST	10/25/2021	0050	MON	4
21038905	MOTOR VEHICLE THEFT (NH STE	STREET/HIGHWAY/ALLEYWAY	300 WINTHROP AVE	10/27/2021	1306	WED	4
21039291	MOTOR VEHICLE THEFT (NH STE	STREET/HIGHWAY/ALLEYWAY	195 SHERMAN AVE, APTC1	10/29/2021	2326	FRI	4
21039242	ROBBERY	STREET/HIGHWAY/ALLEYWAY	85 DERBY AVE	10/29/2021	1459	FRI	4
21039489	ROBBERY WITH A FIREARM	STREET/HIGHWAY/ALLEYWAY	ELLSWORTH AVE & CHAPEL	10/31/2021	2132	SUN	4

WEEKLY CRIME / CFS COMPARISON REPORT

This report covers periods:

Current Week	11/1/2021	to	11/7/2021	(Monday-Sunday)
Prior Week	10/25/2021	to	10/31/2021	(Prior Week)
Last 4 Weeks	10/11/2021	to	11/7/2021	(28 Day Period)
Year to Date (YTD)	1/1/2021	to	11/7/2021	

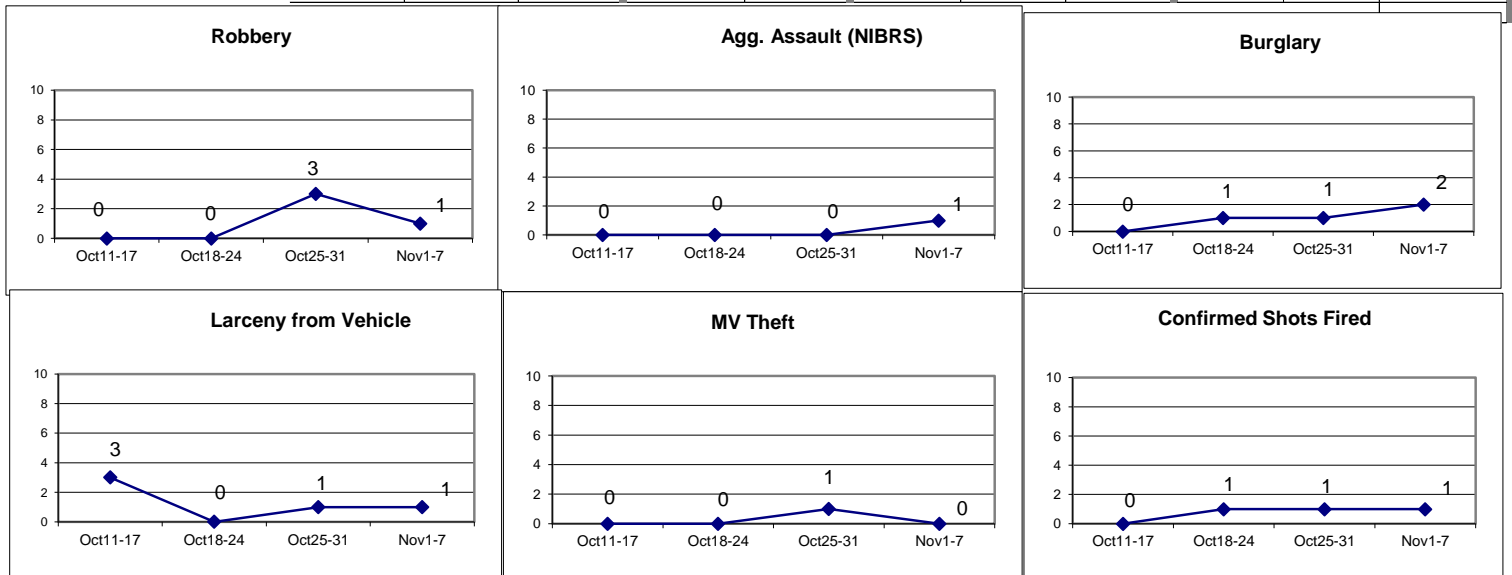


Each period is compared to the same period in the previous year.

DISTRICT 5 - HILL NORTH

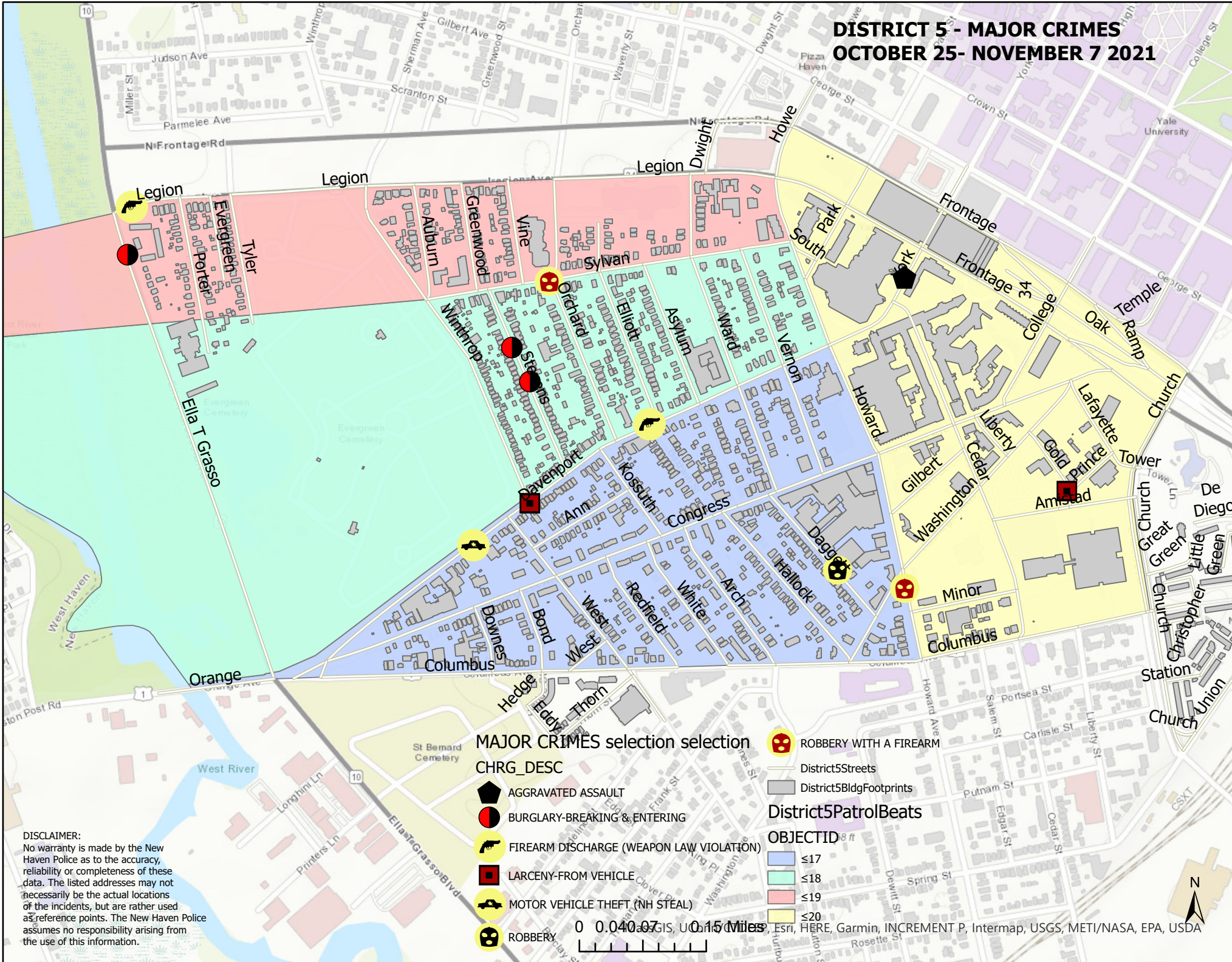
Incident Reports

	Week to Date			Prior Week		28 days			Year to Date		
	2021	2020	Cng	2021	Cng	2021	2020	Cng	2021	2020	Cng
VIOLENT CRIME:											
Murder Victims	0	0	--	0	--	0	0	--	1	1	0.0%
Felony Sex. Assault	0	0	--	0	--	0	0	--	2	1	100.0%
Robbery with Firearm	1	0	--	2	-50.0%	3	1	200.0%	12	7	71.4%
Other Robbery	0	1	-100.0%	1	-100.0%	1	1	0.0%	10	15	-33.3%
Assault with Firearm Victims	0	0	--	0	--	0	0	--	13	5	160.0%
Agg. Assault (NIBRS)	1	0	--	0	--	1	3	-66.7%	29	25	16.0%
Total:	2	1	100.0%	3	-33.3%	5	5	0.0%	67	54	24.1%
PROPERTY CRIME:											
Burglary	2	0	--	1	100.0%	0	1	-100.0%	20	23	-13.0%
MV Theft	0	1	-100.0%	1	-100.0%	1	5	-80.0%	40	43	-7.0%
Larceny from Vehicle	1	1	0.0%	1	0.0%	5	2	150.0%	42	34	23.5%
Other Larceny	1	2	-50.0%	4	-75.0%	8	10	-20.0%	210	90	133.3%
Total:	4	4	0.0%	7	-42.9%	14	18	-22.2%	312	190	64.2%
OTHER CRIME:											
Simple Assault	3	0	--	1	200.0%	4	3	33.3%	62	80	-22.5%
Prostitution	0	0	--	0	--	0	0	--	0	0	--
Drugs & Narcotics	1	1	0.0%	0	--	3	4	-25.0%	73	71	2.8%
Vandalism	2	1	100.0%	5	-60.0%	13	6	116.7%	126	106	18.9%
Intimidation/Threatening	8	1	700.0%	2	300.0%	15	7	114.3%	152	112	35.7%
Weapons Violation	0	2	-100.0%	0	--	0	3	-100.0%	20	39	-48.7%
Total:	14	5	180.0%	8	75.0%	35	23	52.2%	433	408	6.1%
Motor Vehicle Stops	1	2	-50.0%	5	-80.0%	17	37	-54.1%	597	971	-38.5%
Confirmed Shots Fired	1	2	-50.0%	1	0.0%	3	2	50.0%	20	17	17.6%










DISTRICT 5 - MAJOR CRIMES



OCTOBER 25- NOVEMBER 7 2021







MAJOR CRIMES selection selection

- CHRG_DESC
-  AGGRAVATED ASSAULT
 -  BURGLARY-BREAKING & ENTERING
 -  FIREARM DISCHARGE (WEAPON LAW VIOLATION)
 -  LARCENY-FROM VEHICLE
 -  MOTOR VEHICLE THEFT (NH STEAL)
 -  ROBBERY

-  ROBBERY WITH A FIREARM

-  District5Streets
-  District5BldgFootprints

District5PatrolBeats

- OBJECTID 8 ft
-  ≤17
 -  ≤18
 -  ≤19
 -  ≤20

DISCLAIMER:
No warranty is made by the New Haven Police as to the accuracy, reliability or completeness of these data. The listed addresses may not necessarily be the actual locations of the incidents, but are rather used as reference points. The New Haven Police assumes no responsibility arising from the use of this information.



Esri, HERE, Garmin, INCREMENT P, Intermap, USGS, METI/NASA, EPA, USDA

DISTRICT 5 - MAJOR CRIMES BETWEEN OCT 25 AND NOV 7 2021							
CASE#	CHRG_DESC	PREM_DESC	ADDRESS	DATE	TIME	DOW	DIST
21039711	AGGRAVATED ASSAULT	STREET/HIGHWAY/ALLEYWAY	20 YORK ST	11/2/2021	1811	TUE	5
21039754	BURGLARY-BREAKING & ENTERING	RESIDENCE/HOME	62 STEVENS ST, FL01	11/3/2021	0646	WED	5
21039871	BURGLARY-BREAKING & ENTERING	RESIDENCE/HOME	45 STEVENS ST, FL01	11/3/2021	2048	WED	5
21038966	BURGLARY-BREAKING & ENTERING	RESIDENCE/HOME	983 ELLA T GRASSO BLVD	10/27/2021	2233	WED	5
21040281	FIREARM DISCHARGE (WEAPON LAW VIOLATION)	STREET/HIGHWAY/ALLEYWAY	199 DAVENPORT AVE	11/7/2021	1457	SUN	5
21038528	FIREARM DISCHARGE (WEAPON LAW VIOLATION)	STREET/HIGHWAY/ALLEYWAY	786 LEGION AVE	10/25/2021	0105	MON	5
21040029	LARCENY-FROM VEHICLE	STREET/HIGHWAY/ALLEYWAY	DAVENPORT AVE & WINSTON	11/5/2021	0434	FRI	5
21039154	LARCENY-FROM VEHICLE	PARKING LOT / GARAGE	22 GOLD ST	10/29/2021	0927	FRI	5
21038779	MOTOR VEHICLE THEFT (NH STEAL)	STREET/HIGHWAY/ALLEYWAY	326 DAVENPORT AVE	10/26/2021	1614	TUE	5
21038914	ROBBERY	STREET/HIGHWAY/ALLEYWAY	75 DAGGETT ST	10/27/2021	1610	WED	5
21040177	ROBBERY WITH A FIREARM	CONVENIENCE STORE	660 HOWARD AVE	11/6/2021	1316	SAT	5
21038968	ROBBERY WITH A FIREARM	CONVENIENCE STORE	660 HOWARD AVE	10/27/2021	2250	WED	5
21039258	ROBBERY WITH A FIREARM	CONVENIENCE STORE	96 SYLVAN AVE	10/29/2021	1945	FRI	5

WEEKLY CRIME / CFS COMPARISON REPORT

This report covers periods:

Current Week	11/1/2021	to	11/7/2021	(Monday-Sunday)
Prior Week	10/25/2021	to	10/31/2021	(Prior Week)
Last 4 Weeks	10/11/2021	to	11/7/2021	(28 Day Period)
Year to Date (YTD)	1/1/2021	to	11/7/2021	

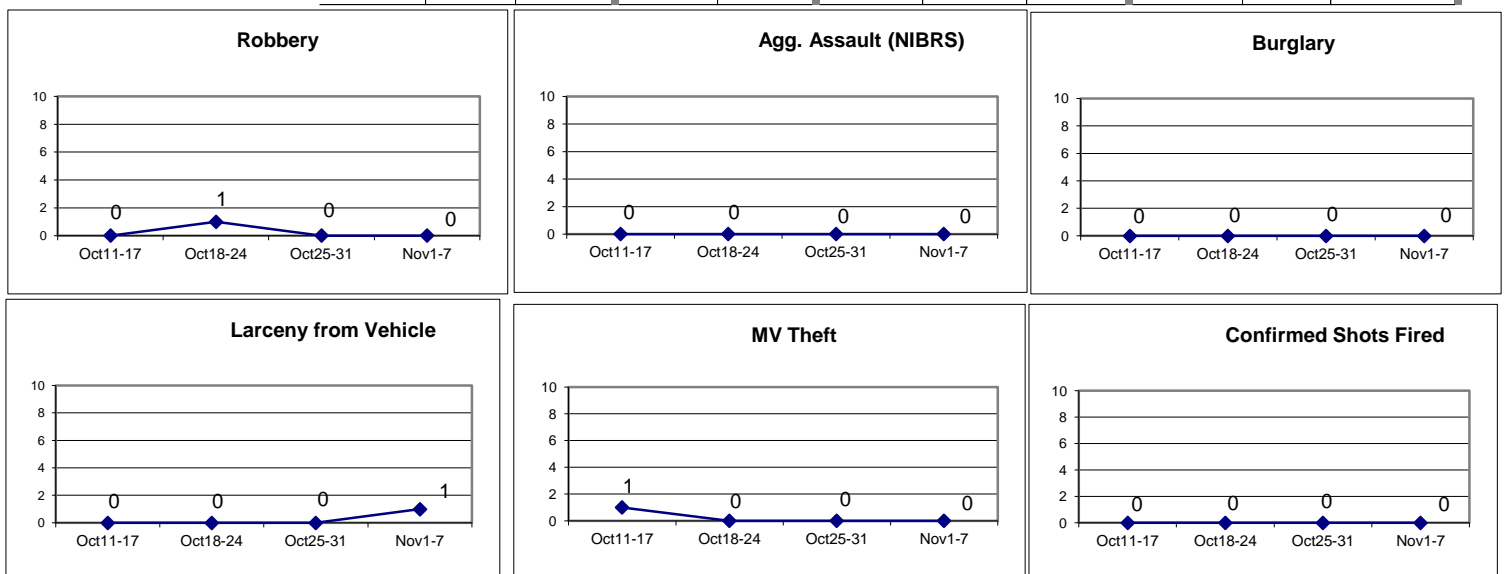


Each period is compared to the same period in the previous year.

DISTRICT 6 - DIXWELL

Incident Reports

	Week to Date			Prior Week		28 days			Year to Date		
	2021	2020	Cng	2021	Cng	2021	2020	Cng	2021	2020	Cng
VIOLENT CRIME:											
Murder Victims	0	0	--	0	--	0	0	--	0	1	-100.0%
Felony Sex. Assault	0	0	--	0	--	0	0	--	0	1	-100.0%
Robbery with Firearm	0	0	--	0	--	0	0	--	5	4	25.0%
Other Robbery	0	0	--	0	--	1	0	--	3	9	-66.7%
Assault with Firearm Victims	0	0	--	0	--	0	3	-100.0%	3	4	-25.0%
Agg. Assault (NIBRS)	0	0	--	0	--	0	2	-100.0%	13	9	44.4%
Total:	0	0	--	0	--	1	5	-80.0%	24	28	-14.3%
PROPERTY CRIME:											
Burglary	0	0	--	0	--	1	0	--	11	1	1000.0%
MV Theft	0	1	-100.0%	0	--	1	1	0.0%	12	12	0.0%
Larceny from Vehicle	1	0	--	0	--	1	0	--	11	11	0.0%
Other Larceny	0	0	--	0	--	0	3	-100.0%	30	44	-31.8%
Total:	1	1	0.0%	0	--	3	4	-25.0%	64	68	-5.9%
OTHER CRIME:											
Simple Assault	0	0	--	2	-100.0%	3	0	--	17	14	21.4%
Prostitution	0	0	--	0	--	0	0	--	0	0	--
Drugs & Narcotics	1	0	--	0	--	2	0	--	11	9	22.2%
Vandalism	1	0	--	0	--	4	1	300.0%	31	40	-22.5%
Intimidation/Threatening	0	3	-100.0%	1	-100.0%	3	6	-50.0%	45	42	7.1%
Weapons Violation	1	0	--	0	--	1	0	--	10	13	-23.1%
Total:	3	3	0.0%	3	0.0%	13	7	85.7%	114	118	-3.4%
Motor Vehicle Stops	1	1	0.0%	1	0.0%	8	1	700.0%	114	78	46.2%
Confirmed Shots Fired	0	0	--	1	-100.0%	0	0	--	16	7	128.6%




DISTRICT 6 - MAJOR CRIMES OCTOBER 25- NOVEMBER 7

MAJOR CRIMES selection

CHRG_DESC


 LARCENY-FROM VEHICLE

 District6Streets


 District6BldgFootprints


District6PatrolBeats

Shape_Length

 ≤6273.573473

 ≤6772.412994

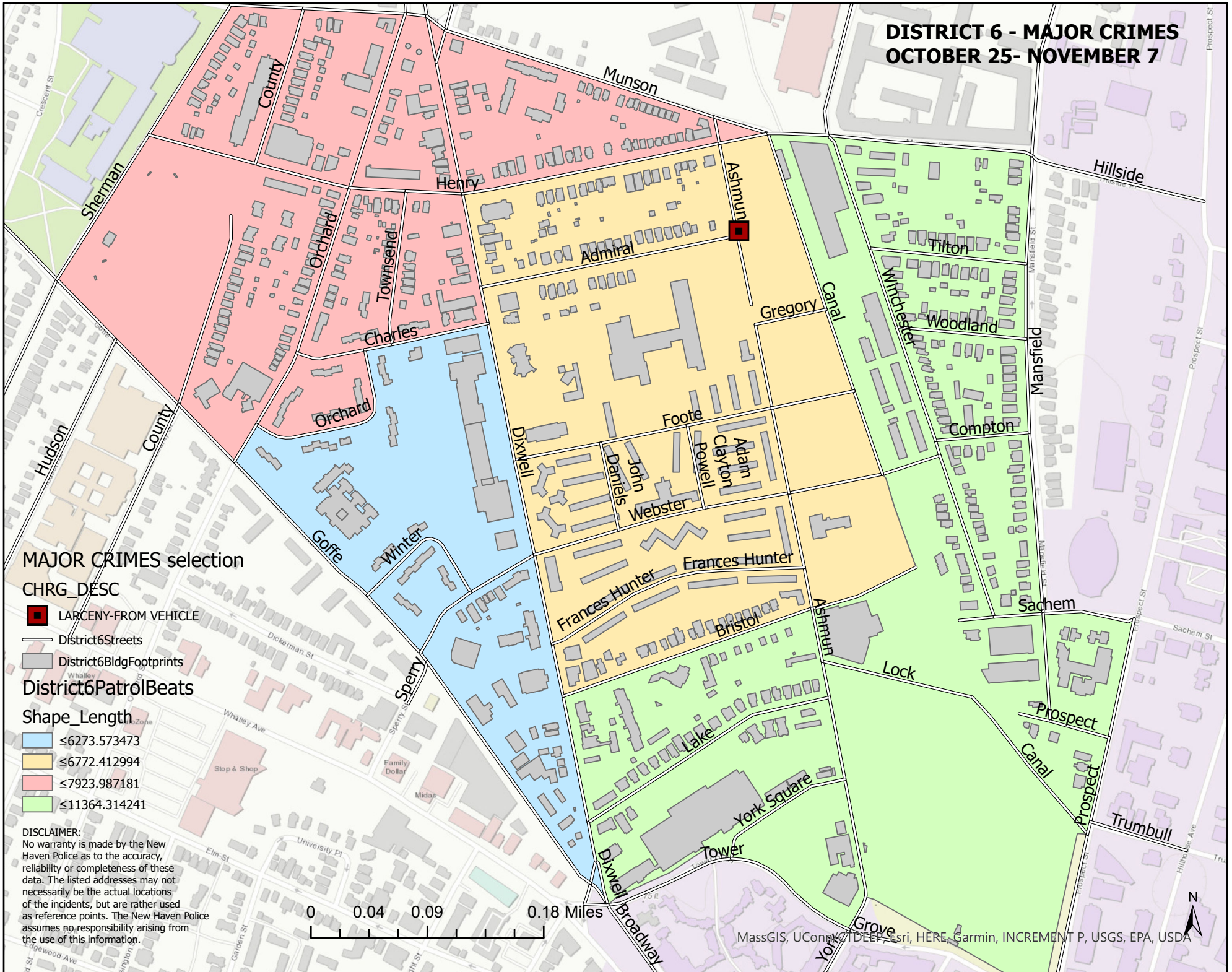
 ≤7923.987181

 ≤11364.314241

DISCLAIMER:

No warranty is made by the New Haven Police as to the accuracy, reliability or completeness of these data. The listed addresses may not necessarily be the actual locations of the incidents, but are rather used as reference points. The New Haven Police assumes no responsibility arising from the use of this information.

0 0.04 0.09 0.18 Miles



DISTRICT 6 - MAJOR CRIMES BETWEEN OCT 25 AND NOV 7 2021							
CASE#	CHRG_DESC	PREM_DESC	ADDRESS	DATE	TIME	DOW	DIST
21040168	LARCENY-FROM VEHICLE	RESIDENCE/HOME	297 ASHMUN ST	11/6/2021	1142	SAT	6

WEEKLY CRIME / CFS COMPARISON REPORT

This report covers periods:

Current Week	11/1/2021	to	11/7/2021	(Monday-Sunday)
Prior Week	10/25/2021	to	10/31/2021	(Prior Week)
Last 4 Weeks	10/11/2021	to	11/7/2021	(28 Day Period)
Year to Date (YTD)	1/1/2021	to	11/7/2021	

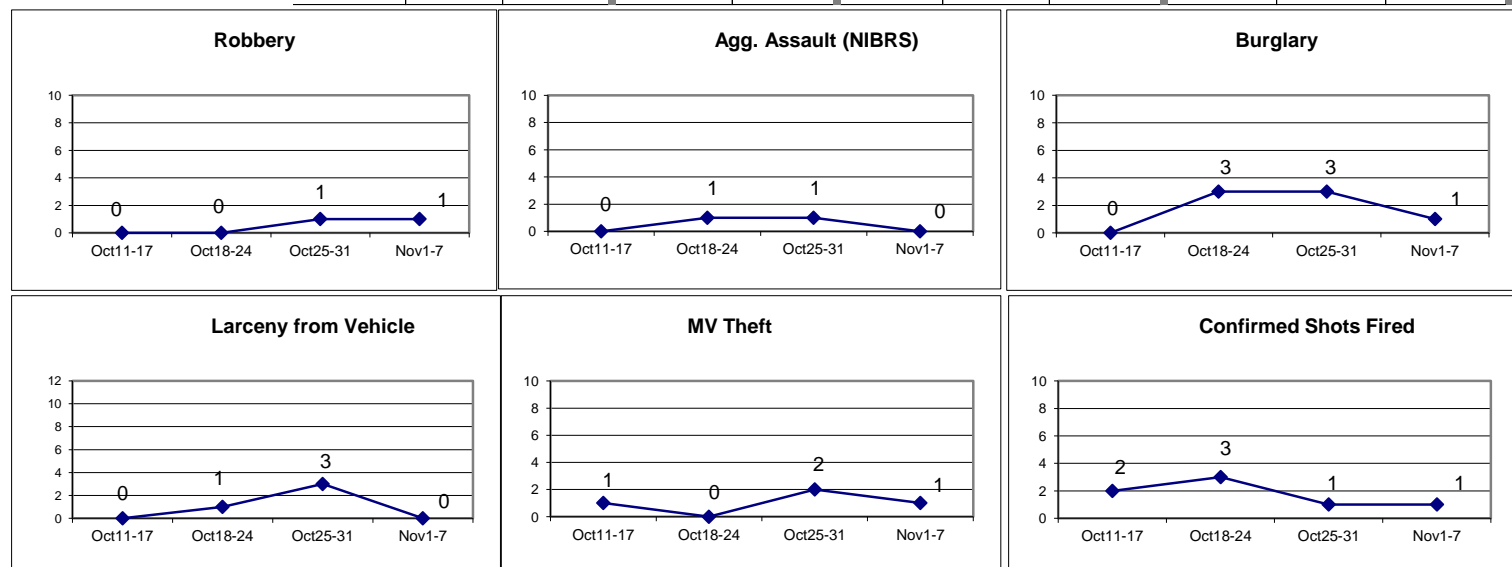


Each period is compared to the same period in the previous year.

DISTRICT 7 - NEWHALLVILLE

Incident Reports







	Week to Date			Prior Week		28 days			Year to Date		
	2021	2020	Cng	2021	Cng	2021	2020	Cng	2021	2020	Cng
VIOLENT CRIME:											
Murder Victims	0	1	-100.0%	0	--	1	1	0.0%	8	2	300.0%
Felony Sex. Assault	0	0	--	0	--	0	0	--	0	0	--
Robbery with Firearm	0	1	-100.0%	0	--	0	1	-100.0%	6	18	-66.7%
Other Robbery	1	0	--	1	0.0%	2	1	100.0%	11	23	-52.2%
Assault with Firearm Victims	0	1	-100.0%	0	--	1	3	-66.7%	11	17	-35.3%
Agg. Assault (NIBRS)	0	1	-100.0%	1	-100.0%	2	4	-50.0%	27	44	-38.6%
Total:	1	4	-75.0%	2	-50.0%	6	10	-40.0%	63	104	-39.4%
PROPERTY CRIME:											
Burglary	1	0	--	3	-66.7%	5	3	66.7%	67	71	-5.6%
MV Theft	1	6	-83.3%	2	-50.0%	4	13	-69.2%	56	73	-23.3%
Larceny from Vehicle	0	4	-100.0%	3	-100.0%	4	13	-69.2%	66	96	-31.3%
Other Larceny	3	14	-78.6%	10	-70.0%	26	25	4.0%	233	264	-11.7%
Total:	5	24	-79.2%	18	-72.2%	39	54	-27.8%	422	504	-16.3%
OTHER CRIME:											
Simple Assault	2	5	-60.0%	0	--	6	12	-50.0%	52	105	-50.5%
Prostitution	0	0	--	0	--	0	0	--	0	0	--
Drugs & Narcotics	1	1	0.0%	0	--	2	3	-33.3%	35	86	-59.3%
Vandalism	10	11	-9.1%	8	25.0%	30	28	7.1%	225	259	-13.1%
Intimidation/Threatening	6	8	-25.0%	7	-14.3%	20	20	0.0%	240	215	11.6%
Weapons Violation	0	1	-100.0%	0	--	1	4	-75.0%	35	68	-48.5%
Total:	19	26	-26.9%	15	26.7%	59	67	-11.9%	587	733	-19.9%
Motor Vehicle Stops	5	3	66.7%	2	150.0%	31	21	47.6%	615	744	-17.3%
Confirmed Shots Fired	1	0	--	1	0.0%	7	1	600.0%	47	34	38.2%



DISTRICT 7 - MAJOR CRIMES OCTOBER 25- NOVEMBER 7 2021





MAJOR CRIMES selection

CHRG_DESC

-  BURGLARY-BREAKING & ENTERING
-  FIREARM DISCHARGE (WEAPON-LAW VIOLATION)
-  INTIMIDATION WITH A WEAPON
-  LARCENY-FROM VEHICLE
-  MOTOR VEHICLE THEFT (NH STEAL)
-  ROBBERY

-  District7Streets
-  District7BldgFootprints
-  District7PatrolBeats

Shape_Length

-  ≤15035.050259
-  ≤19609.478142
-  ≤21582.998677
-  ≤22601.703269



DISCLAIMER:
No warranty is made by the New Haven Police as to the accuracy, reliability or completeness of these data. The listed addresses may not necessarily be the actual locations of the incidents, but are rather used as reference points. The New Haven Police assumes no responsibility arising from the use of this information.



DISTRICT 7 - MAJOR CRIMES BETWEEN OCT 25 AND NOV 7 2021							
CASE#	CHRG_DESC	PREM_DESC	ADDRESS	DATE	TIME	DOW	DIST
21040184	BURGLARY-BREAKING & ENTERING	RESIDENCE/HOME	74 BREWSTER ST	11/6/2021	1509	SAT	7
21038541	BURGLARY-BREAKING & ENTERING	RESIDENCE/HOME	261 SAINT RONAN ST	10/25/2021	0856	MON	7
21038620	BURGLARY-BREAKING & ENTERING	RESIDENCE/HOME	251 NEWHALL ST	10/25/2021	1537	MON	7
21038892	BURGLARY-BREAKING & ENTERING	STREET/HIGHWAY/ALLEYWAY	134 COTTAGE ST	10/27/2021	1240	WED	7
21039750	FIREARM DISCHARGE (WEAPON LAW	STREET/HIGHWAY/ALLEYWAY	FORD ST & SHERMAN PK	11/3/2021	0241	WED	7
21039124	FIREARM DISCHARGE (WEAPON LAW	STREET/HIGHWAY/ALLEYWAY	283 MUNSON ST	10/29/2021	0241	FRI	7
21038817	INTIMIDATION WITH A WEAPON	RESIDENCE/HOME	126 SHEFFIELD AVE	10/26/2021	2031	TUE	7
21038598	LARCENY-FROM VEHICLE	PARKING LOT / GARAGE	45 NASH ST	10/25/2021	1435	MON	7
21038707	LARCENY-FROM VEHICLE	STREET/HIGHWAY/ALLEYWAY	193 WHITNEY AVE	10/26/2021	0758	TUE	7
21039077	LARCENY-FROM VEHICLE	STREET/HIGHWAY/ALLEYWAY	57 HAZEL ST	10/29/2021	1819	FRI	7
21039763	MOTOR VEHICLE THEFT (NH STEAL)	PARKING LOT / GARAGE	275 WINCHESTER AVE	11/3/2021	0852	WED	7
21038535	MOTOR VEHICLE THEFT (NH STEAL)	STREET/HIGHWAY/ALLEYWAY	78 EDWARDS ST	10/25/2021	0728	MON	7
21039396	MOTOR VEHICLE THEFT (NH STEAL)	RESIDENCE/HOME	173 CEDAR HILL AVE, FLO	10/31/2021	0039	SUN	7
21039571	ROBBERY	COMMERCIAL/OFFICE BLDG	401 WINCHESTER AVE	11/1/2021	1357	MON	7
21039271	ROBBERY	STREET/HIGHWAY/ALLEYWAY	50 CLIFF ST	10/29/2021	2137	FRI	7

WEEKLY CRIME / CFS COMPARISON REPORT

This report covers periods:

Current Week	11/1/2021	to	11/7/2021	(Monday-Sunday)
Prior Week	10/25/2021	to	10/31/2021	(Prior Week)
Last 4 Weeks	10/11/2021	to	11/7/2021	(28 Day Period)
Year to Date (YTD)	1/1/2021	to	11/7/2021	



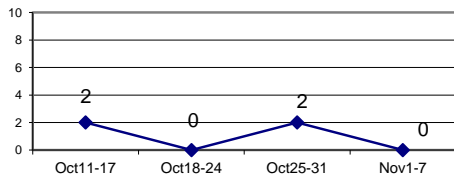
Each period is compared to the same period in the previous year.

DISTRICT 8 - FAIR HAVEN

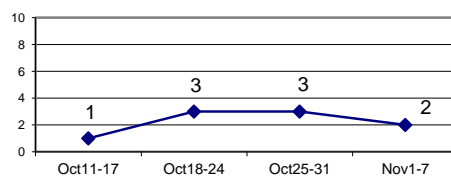
Incident Reports

	Week to Date			Prior Week		28 days			Year to Date		
	2021	2020	Cng	2021	Cng	2021	2020	Cng	2021	2020	Cng
VIOLENT CRIME:											
Murder Victims	0	0	--	0	--	0	0	--	4	2	100.0%
Felony Sex. Assault	0	0	--	0	--	0	1	-100.0%	0	3	-100.0%
Robbery with Firearm	0	0	--	1	-100.0%	2	1	100.0%	18	15	20.0%
Other Robbery	0	1	-100.0%	1	-100.0%	2	3	-33.3%	23	33	-30.3%
Assault with Firearm Victims	2	0	--	0	--	3	3	0.0%	17	19	-10.5%
Agg. Assault (NIBRS)	2	0	--	3	-33.3%	9	6	50.0%	60	62	-3.2%
Total:	4	1	300.0%	5	-20.0%	16	14	14.3%	122	134	-9.0%
PROPERTY CRIME:											
Burglary	0	1	-100.0%	0	--	4	9	-55.6%	42	61	-31.1%
MV Theft	0	5	-100.0%	2	-100.0%	9	8	12.5%	68	73	-6.8%
Larceny from Vehicle	0	3	-100.0%	0	--	4	13	-69.2%	58	103	-43.7%
Other Larceny	3	3	0.0%	2	50.0%	16	17	-5.9%	160	190	-15.8%
Total:	3	12	-75.0%	4	-25.0%	33	47	-29.8%	328	427	-23.2%
OTHER CRIME:											
Simple Assault	2	1	100.0%	3	-33.3%	11	11	0.0%	81	136	-40.4%
Prostitution	0	0	--	0	--	0	0	--	0	0	--
Drugs & Narcotics	3	0	--	1	200.0%	6	2	200.0%	100	117	-14.5%
Vandalism	7	5	40.0%	6	16.7%	22	22	0.0%	202	240	-15.8%
Intimidation/Threatening	3	4	-25.0%	5	-40.0%	19	27	-29.6%	249	262	-5.0%
Weapons Violation	0	1	-100.0%	1	-100.0%	3	9	-66.7%	56	83	-32.5%
Total:	15	11	36.4%	16	-6.3%	61	71	-14.1%	688	838	-17.9%
Motor Vehicle Stops	19	1	1800.0%	32	-40.6%	64	31	106.5%	681	540	26.1%
Confirmed Shots Fired	1	2	-50.0%	2	-50.0%	3	5	-40.0%	55	29	89.7%

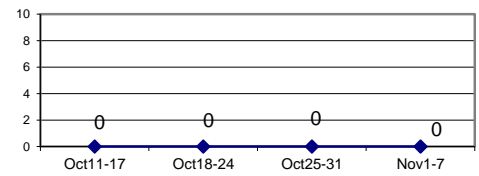
Robbery



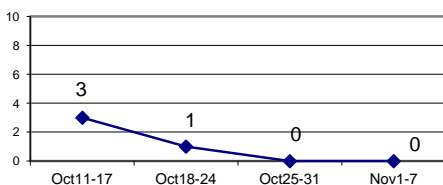
Agg. Assault (NIBRS)



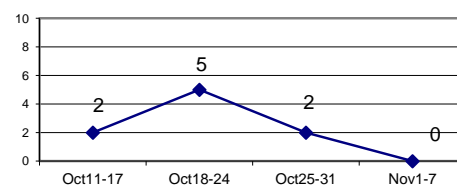
Burglary



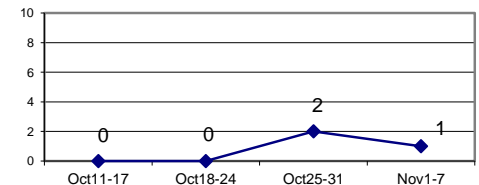
Larceny from Vehicle



MV Theft



Confirmed Shots Fired










DIST 8 - MAJOR CRIMES

OCTOBER 25- NOVEMBER 7 2021

MAJOR CRIMES selection

CHRG_DESC

-  AGGRAVATED ASSAULT
-  ASSAULT WITH A FIREARM
-  FIREARM DISCHARGE (WEAPON LAW VIOLATION)
-  INTIMIDATION WITH A WEAPON
-  MOTOR VEHICLE THEFT (NH STEAL)
-  ROBBERY
-  ROBBERY WITH A FIREARM

District8Streets

District8BldgFootprints

District8PatrolBeats

Shape_Length

≤10161.731144

DISCLAIMER:
 No warranty is made by the New Haven Police as to the accuracy, reliability or completeness of these data. The listed addresses may not necessarily be the actual locations of the incidents, but are rather used as reference points. The New Haven Police assumes no responsibility arising from the use of this information.



Esri Community Maps Contributors, Esri, HERE, Garmin, SafeGraph, INCREMENT P, METI/NASA, USGS, EPA, NPS, US Census Bureau, US



DISTRICT 8 - MAJOR CRIMES BETWEEN OCT 25 AND NOV 7 2021							
CASE#	CHRG_DESC	PREM_DESC	ADDRESS	DATE	TIME	DOW	DIST
21039243	AGGRAVATED ASSAULT	PARK/PLAYGROUND	CLINTON AVE & GRAFTON ST	10/29/2021	1747	FRI	8
21039265	AGGRAVATED ASSAULT	STREET/HIGHWAY/ALLEYWAY	HUMPHREY ST & EAST ST	10/29/2021	2041	FRI	8
21040114	ASSAULT WITH A FIREARM	STREET/HIGHWAY/ALLEYWAY	JOHN WILLIAMSON DR & DOW	11/5/2021	2035	FRI	8
21040230	ASSAULT WITH A FIREARM	STREET/HIGHWAY/ALLEYWAY	ROWE ST & LOMBARD ST	11/6/2021	2351	SAT	8
21039870	FIREARM DISCHARGE (WEAPON L	STREET/HIGHWAY/ALLEYWAY	117 MONROE ST	11/3/2021	2021	WED	8
21038933	FIREARM DISCHARGE (WEAPON L	STREET/HIGHWAY/ALLEYWAY	268 EXCHANGE ST	10/27/2021	1804	WED	8
21039408	FIREARM DISCHARGE (WEAPON L	STREET/HIGHWAY/ALLEYWAY	380 EAST ST	10/31/2021	0256	SUN	8
21038918	INTIMIDATION WITH A WEAPON	STREET/HIGHWAY/ALLEYWAY	72 PIERPONT ST	10/27/2021	1407	WED	8
21038961	MOTOR VEHICLE THEFT (NH STEA	CONVENIENCE STORE	545 FERRY ST	10/27/2021	2159	WED	8
21039002	MOTOR VEHICLE THEFT (NH STEA	STREET/HIGHWAY/ALLEYWAY	CLAY ST & MONROE ST	10/28/2021	1117	THU	8
21038536	ROBBERY	STREET/HIGHWAY/ALLEYWAY	26 MILL RIVER ST, UNIT3	10/25/2021	0636	MON	8
21039475	ROBBERY WITH A FIREARM	STREET/HIGHWAY/ALLEYWAY	50 WOLCOTT ST	10/31/2021	1825	SUN	8

This report covers periods:

Current Week	11/1/2021	to	11/7/2021	(Monday-Sunday)
Prior Week	10/25/2021	to	10/31/2021	(Prior Week)
Last 4 Weeks	10/11/2021	to	11/7/2021	(28 Day Period)
Year to Date (YTD)	1/1/2021	to	11/7/2021	

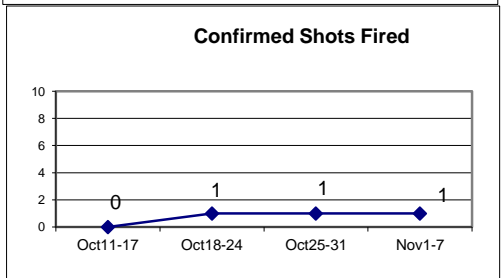
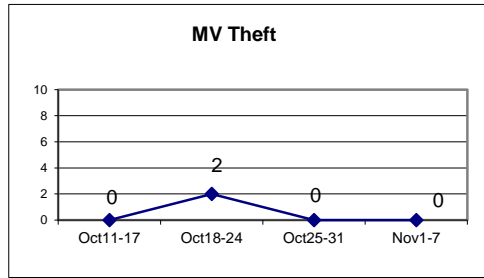
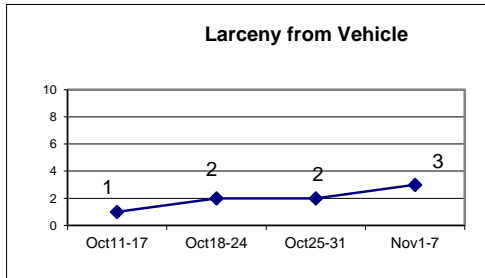
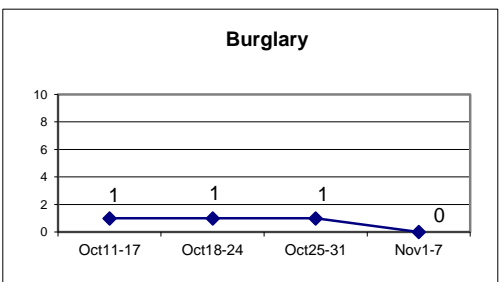
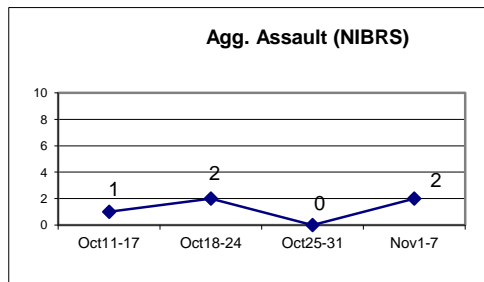
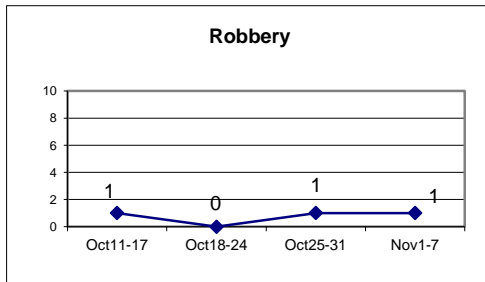


Each period is compared to the same period in the previous year.

DISTRICT 9 - EAST SHORE

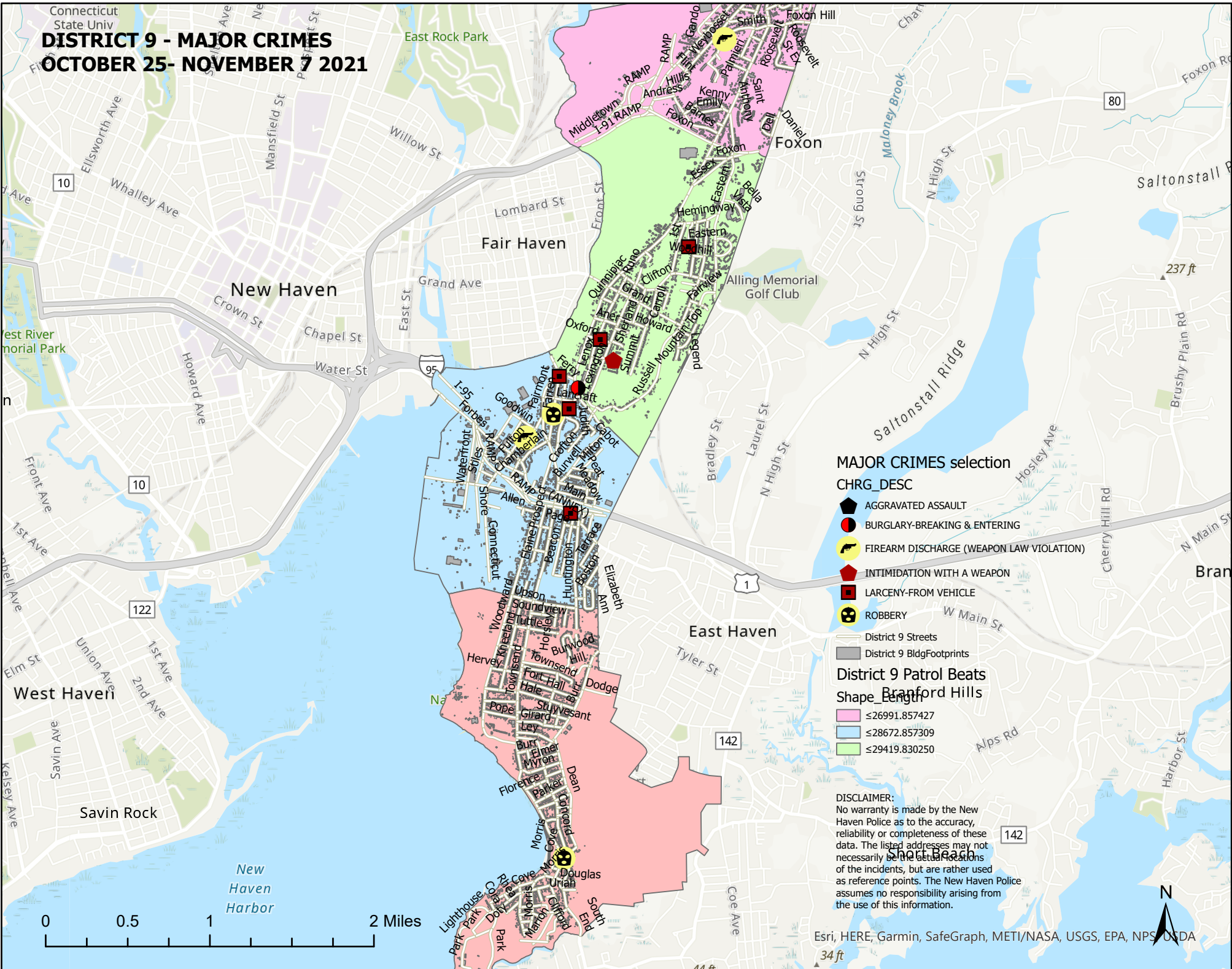
Incident Reports

	Week to Date			Prior Week		28 days			Year to Date		
	2021	2020	Cng	2021	Cng	2021	2020	Cng	2021	2020	Cng
VIOLENT CRIME:											
Murder Victims	0	0	--	0	--	0	1	-100.0%	2	3	-33.3%
Felony Sex. Assault	0	0	--	0	--	0	0	--	1	3	-66.7%
Robbery with Firearm	0	0	--	0	--	0	2	-100.0%	7	12	-41.7%
Other Robbery	1	0	--	1	0.0%	3	2	50.0%	11	12	-8.3%
Assault with Firearm Victims	0	0	--	0	--	0	1	-100.0%	10	13	-23.1%
Agg. Assault (NIBRS)	2	0	--	0	--	5	4	25.0%	32	40	-20.0%
Total:	3	0	--	1	200.0%	8	10	-20.0%	63	83	-24.1%
PROPERTY CRIME:											
Burglary	0	1	-100.0%	1	-100.0%	6	5	20.0%	30	52	-42.3%
MV Theft	0	1	-100.0%	0	--	2	8	-75.0%	69	82	-15.9%
Larceny from Vehicle	3	3	0.0%	2	50.0%	8	7	14.3%	58	69	-15.9%
Other Larceny	5	20	-75.0%	5	0.0%	38	75	-49.3%	389	607	-35.9%
Total:	8	25	-68.0%	8	0.0%	54	95	-43.2%	546	810	-32.6%
OTHER CRIME:											
Simple Assault	1	4	-75.0%	3	-66.7%	8	7	14.3%	68	93	-26.9%
Prostitution	0	0	--	0	--	0	0	--	0	0	--
Drugs & Narcotics	0	0	--	0	--	0	1	-100.0%	28	56	-50.0%
Vandalism	5	5	0.0%	5	0.0%	19	16	18.8%	196	187	4.8%
Intimidation/Threatening	3	8	-62.5%	3	0.0%	13	30	-56.7%	238	284	-16.2%
Weapons Violation	1	0	--	0	--	1	3	-66.7%	25	59	-57.6%
Total:	10	17	-41.2%	11	-9.1%	41	57	-28.1%	555	679	-18.3%
Motor Vehicle Stops	1	7	-85.7%	19	-94.7%	75	68	10.3%	1073	525	104.4%
Confirmed Shots Fired	1	1	0.0%	1	0.0%	3	5	-40.0%	32	24	33.3%









DISTRICT 9 - MAJOR CRIMES



OCTOBER 25- NOVEMBER 7 2021






MAJOR CRIMES selection

CHRG_DESC

-  AGGRAVATED ASSAULT
-  BURGLARY-BREAKING & ENTERING
-  FIREARM DISCHARGE (WEAPON LAW VIOLATION)
-  INTIMIDATION WITH A WEAPON
-  LARCENY-FROM VEHICLE
-  ROBBERY


-  District 9 Streets
-  District 9 BldgFootprints

District 9 Patrol Beats

-  ≤26991.857427
-  ≤28672.857309
-  ≤29419.830250

DISCLAIMER:

No warranty is made by the New Haven Police as to the accuracy, reliability or completeness of these data. The listed addresses may not necessarily be the actual locations of the incidents, but are rather used as reference points. The New Haven Police assumes no responsibility arising from the use of this information.



DISTRICT 9 - MAJOR CRIMES BETWEEN OCT 25 AND NOV 7 2021							
CASE#	CHRG_DESC	PREM_DESC	ADDRESS	DATE	TIME	DOW	DIST
21039503	AGGRAVATED ASSAULT	RESTAURANT	101 FARREN AVE	11/1/2021	0051	MON	9
21038720	BURGLARY-BREAKING & ENTERING	RESIDENCE/HOME	320 QUINNIPIAC AVE, APT1F	10/26/2021	1021	TUE	9
21039585	FIREARM DISCHARGE (WEAPON LAW)	PARKING LOT / GARAGE	341 SMITH AVE	11/1/2021	1658	MON	9
21039105	FIREARM DISCHARGE (WEAPON LAW)	STREET/HIGHWAY/ALLEYWAY	65 FULTON ST	10/28/2021	2159	THU	9
21039770	INTIMIDATION WITH A WEAPON	RESIDENCE/HOME	62 REVERE ST, FL01	11/3/2021	0922	WED	9
21039542	LARCENY-FROM VEHICLE	RESIDENCE/HOME	61 HEMINGWAY ST	11/1/2021	1143	MON	9
21040153	LARCENY-FROM VEHICLE	STREET/HIGHWAY/ALLEYWAY	219 FARREN AVE, FL01	11/6/2021	0824	SAT	9
21040185	LARCENY-FROM VEHICLE	PARKING LOT / GARAGE	56 MAIN ST ANX	11/6/2021	1511	SAT	9
21038705	LARCENY-FROM VEHICLE	STREET/HIGHWAY/ALLEYWAY	40 OXFORD ST	10/26/2021	0723	TUE	9
21038978	LARCENY-FROM VEHICLE	PARKING LOT / GARAGE	241 QUINNIPIAC AVE, APT27	10/28/2021	0422	THU	9
21039545	ROBBERY	STREET/HIGHWAY/ALLEYWAY	FARREN AVE & FULTON ST	11/1/2021	1115	MON	9
21039300	ROBBERY	STREET/HIGHWAY/ALLEYWAY	TOWNSEND AVE & LIGHTHOUSE	10/30/2021	0226	SAT	9

WEEKLY CRIME / CFS COMPARISON REPORT

This report covers periods:

Current Week	11/1/2021	to	11/7/2021	(Monday-Sunday)
Prior Week	10/25/2021	to	10/31/2021	(Prior Week)
Last 4 Weeks	10/11/2021	to	11/7/2021	(28 Day Period)
Year to Date (YTD)	1/1/2021	to	11/7/2021	

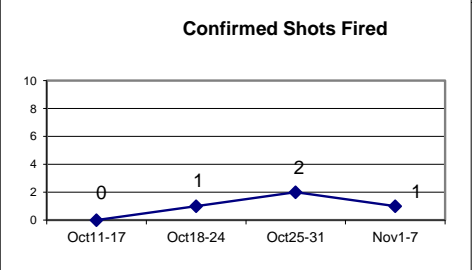
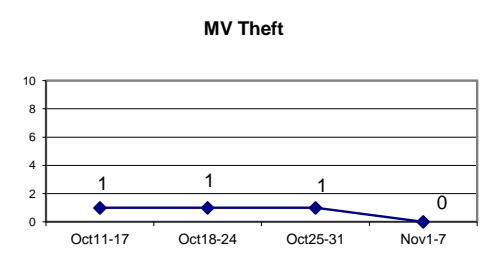
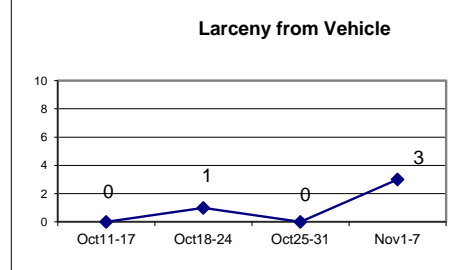
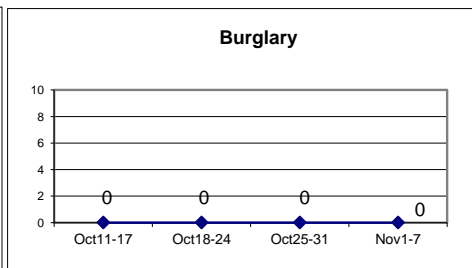
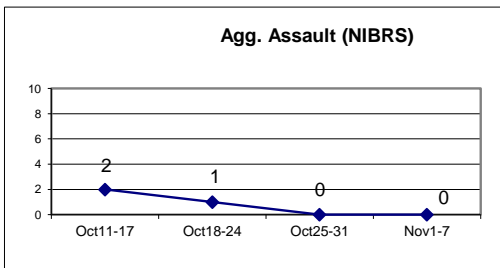
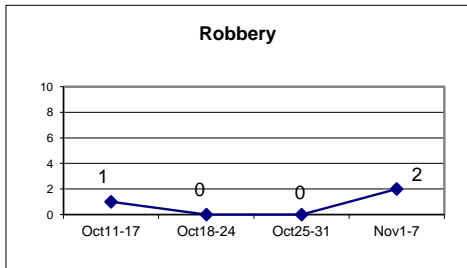


Each period is compared to the same period in the previous year.

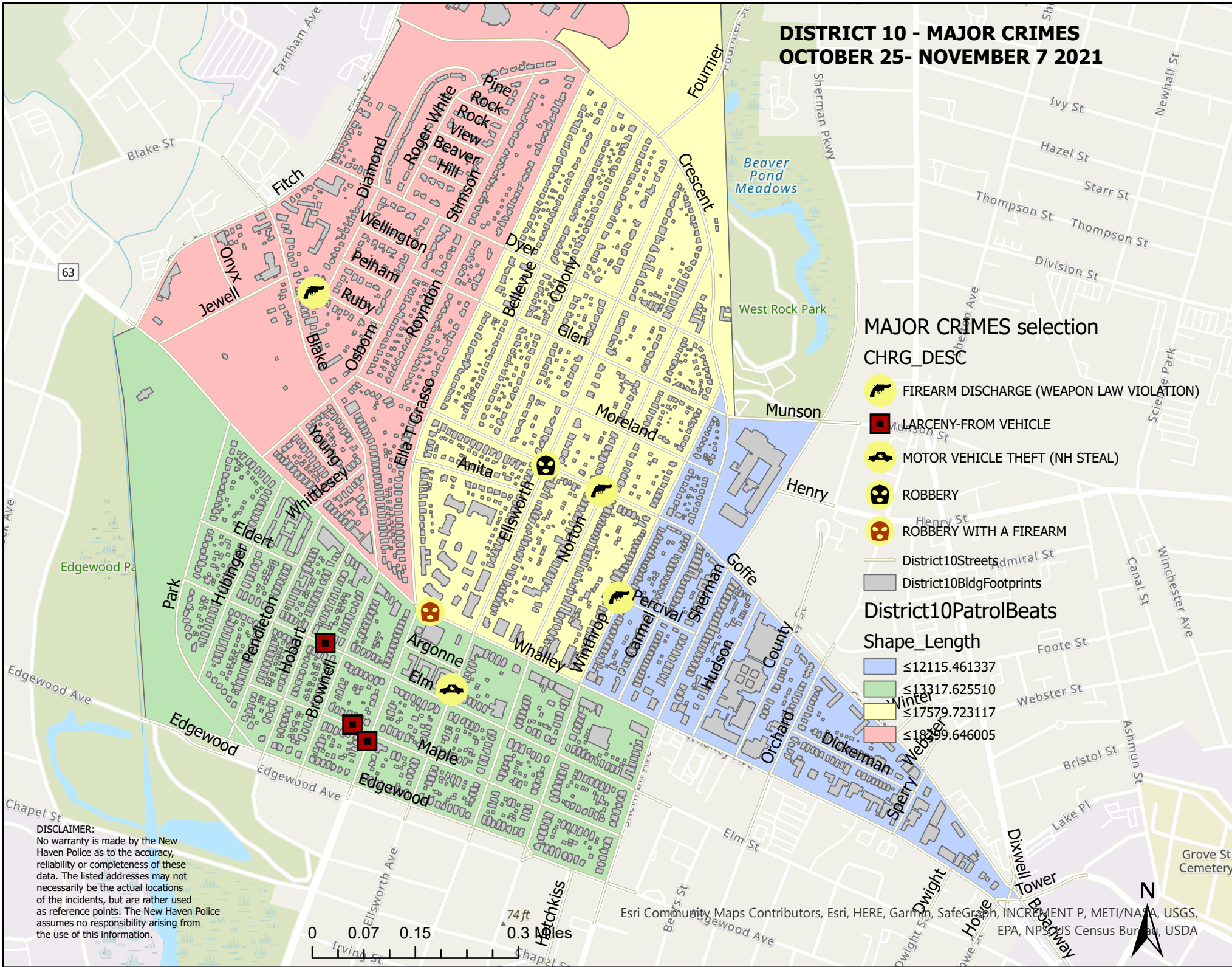
DISTRICT 10 - BEAVER HILL

Incident Reports

	Week to Date			Prior Week		28 days			Year to Date		
	2021	2020	Cng	2021	Cng	2021	2020	Cng	2021	2020	Cng
VIOLENT CRIME:											
Murder Victims	0	0	--	0	--	0	0	--	0	2	-100.0%
Felony Sex. Assault	0	0	--	1	-100.0%	1	1	0.0%	7	3	133.3%
Robbery with Firearm	0	0	--	0	--	1	2	-50.0%	8	15	-46.7%
Other Robbery	1	0	--	0	--	1	3	-66.7%	4	14	-71.4%
Assault with Firearm Victims	0	0	--	0	--	1	1	0.0%	8	7	14.3%
Agg. Assault (NIBRS)	0	0	--	0	--	3	4	-25.0%	33	31	6.5%
Total:	1	0	--	1	0.0%	7	11	-36.4%	60	72	-16.7%
PROPERTY CRIME:											
Burglary	0	1	-100.0%	0	--	8	6	33.3%	22	44	-50.0%
MV Theft	0	2	-100.0%	1	-100.0%	3	9	-66.7%	53	65	-18.5%
Larceny from Vehicle	3	1	200.0%	0	--	4	4	0.0%	34	35	-2.9%
Other Larceny	4	4	0.0%	4	0.0%	19	13	46.2%	133	156	-14.7%
Total:	7	8	-12.5%	5	40.0%	34	32	6.3%	242	300	-19.3%
OTHER CRIME:											
Simple Assault	0	2	-100.0%	1	-100.0%	5	6	-16.7%	41	57	-28.1%
Prostitution	0	0	--	0	--	0	0	--	0	0	--
Drugs & Narcotics	0	3	-100.0%	0	--	1	7	-85.7%	35	40	-12.5%
Vandalism	7	4	75.0%	3	133.3%	17	10	70.0%	132	137	-3.6%
Intimidation/Threatening	3	3	0.0%	3	0.0%	11	11	0.0%	138	134	3.0%
Weapons Violation	0	0	--	1	-100.0%	3	2	50.0%	21	34	-38.2%
Total:	10	12	-16.7%	8	25.0%	37	36	2.8%	367	402	-8.7%
Motor Vehicle Stops	2	24	-91.7%	8	-75.0%	30	87	-65.5%	806	732	10.1%
Confirmed Shots Fired	1	2	-50.0%	2	-50.0%	4	3	33.3%	35	23	52.2%



DISTRICT 10 - MAJOR CRIMES OCTOBER 25- NOVEMBER 7 2021



MAJOR CRIMES selection

CHRG_DESC

- FIREARM DISCHARGE (WEAPON LAW VIOLATION)
- LARCENY-FROM VEHICLE
- MOTOR VEHICLE THEFT (NH STEAL)
- ROBBERY
- ROBBERY WITH A FIREARM

- District10Streets
- District10BldgFootprints

District10PatrolBeats

Shape_Length

- ≤12115.461337
- ≤13317.625510
- ≤17579.723117
- ≤18399.646005

DISCLAIMER:
No warranty is made by the New Haven Police as to the accuracy, reliability or completeness of these data. The listed addresses may not necessarily be the actual locations of the incidents, but are rather used as reference points. The New Haven Police assumes no responsibility arising from the use of this information.



DISTRICT 10 - MMAJOR CRIMES BETWEEN OCT 25 AND NOV 7 2021							
CASE#	CHRG_DESC	PREM_DESC	ADDRESS	DATE	TIME	DOW	DIST
21040317	FIREARM DISCHARGE (WEAPON LAW V	STREET/HIGHWAY/ALLEYWAY	384 NORTON ST	11/7/2021	2348	SUN	10
21038825	FIREARM DISCHARGE (WEAPON LAW V	STREET/HIGHWAY/ALLEYWAY	14 DIAMOND ST	10/26/2021	2249	TUE	10
21039112	FIREARM DISCHARGE (WEAPON LAW V	STREET/HIGHWAY/ALLEYWAY	WINTHROP AVE & PER	10/28/2021	2257	THU	10
21039528	LARCENY-FROM VEHICLE	STREET/HIGHWAY/ALLEYWAY	193 MAPLE ST, FL01	11/1/2021	0840	MON	10
21039558	LARCENY-FROM VEHICLE	RESIDENCE/HOME	1378 ELLA T GRASSO B	11/1/2021	1333	MON	10
21039786	LARCENY-FROM VEHICLE	STREET/HIGHWAY/ALLEYWAY	907 ELM ST	11/3/2021	1009	WED	10
21039017	MOTOR VEHICLE THEFT (NH STEAL)	STREET/HIGHWAY/ALLEYWAY	230 ELLSWORTH AVE	10/28/2021	1300	THU	10
21039512	ROBBERY	RESIDENCE/HOME	GOFFE TER & ELLSWO	11/1/2021	0405	MON	10
21039511	ROBBERY WITH A FIREARM	STREET/HIGHWAY/ALLEYWAY	463 WHALLEY AVE	11/1/2021	0259	MON	4