

WEEKLY CRIME / CFS COMPARISON REPORT

This report covers periods:

Current Week	8/10/2020	to	8/16/2020	(Monday-Sunday)
Prior Week	8/3/2020	to	8/9/2020	(Prior Week)
Last 4 Weeks	7/20/2020	to	8/16/2020	(28 Day Period)
Year to Date (YTD)	1/1/2020	to	8/16/2020	



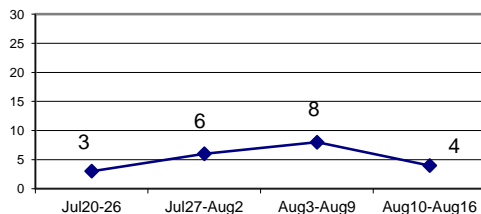
Each period is compared to the same period in the previous year.

Citywide

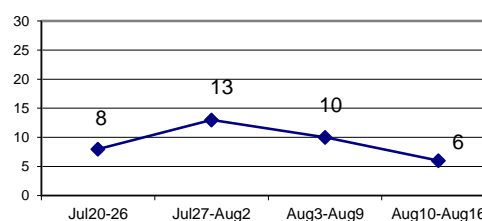
Incident Reports

	Week to Date			Prior Week		28 days			Year to Date		
	2020	2019	Cng	2020	Cng	2020	2019	Cng	2020	2019	Cng
VIOLENT CRIME:											
Murder Victims	1	1	0.0%	1	0.0%	3	2	50.0%	15	7	114.3%
Felony Sex. Assault	0	1	-100.0%	0	--	4	3	33.3%	24	31	-22.6%
Robbery with Firearm	2	1	100.0%	6	-66.7%	13	7	85.7%	67	56	19.6%
Other Robbery	2	5	-60.0%	2	0.0%	8	29	-72.4%	116	117	-0.9%
Assault with Firearm Victims	6	1	500.0%	1	500.0%	10	6	66.7%	67	44	52.3%
Agg. Assault (NIBRS)	6	16	-62.5%	10	-40.0%	36	55	-34.5%	244	440	-44.5%
Total:	17	25	-32.0%	20	-15.0%	74	102	-27.5%	533	695	-23.3%
PROPERTY CRIME:											
Burglary	17	13	30.8%	11	54.5%	47	66	-28.8%	310	401	-22.7%
MV Theft	9	17	-47.1%	8	12.5%	27	56	-51.8%	387	400	-3.3%
Larceny from Vehicle	7	32	-78.1%	7	0.0%	35	124	-71.8%	423	605	-30.1%
Other Larceny	45	49	-8.2%	44	2.3%	230	229	0.4%	1,519	1,647	-7.8%
Total:	78	111	-29.7%	70	11.4%	339	475	-28.6%	2,639	3,053	-13.6%
OTHER CRIME:											
Simple Assault	20	42	-52.4%	11	81.8%	82	151	-45.7%	616	1,256	-51.0%
Prostitution	0	0	--	0	--	0	0	--	0	1	-100.0%
Drugs & Narcotics	3	29	-89.7%	7	-57.1%	44	141	-68.8%	524	833	-37.1%
Vandalism	34	59	-42.4%	25	36.0%	147	217	-32.3%	1,208	1,499	-19.4%
Intimidation/Threatening-no	30	27	11.1%	44	-31.8%	208	95	118.9%	1,169	761	53.6%
Weapons Violation	5	7	-28.6%	5	0.0%	27	35	-22.9%	274	320	-14.4%
Total:	92	164	-43.9%	92	0.0%	508	639	-20.5%	3,791	4,670	-18.8%
Motor Vehicle Stops	61	232	-73.7%	41	48.8%	219	994	-78.0%	5,511	7,620	-27.7%
Confirmed Shots Fired	2	2	0.0%	2	0.0%	12	8	50.0%	121	92	31.5%

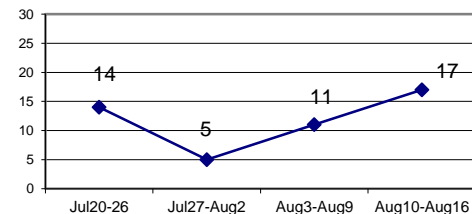
Robbery



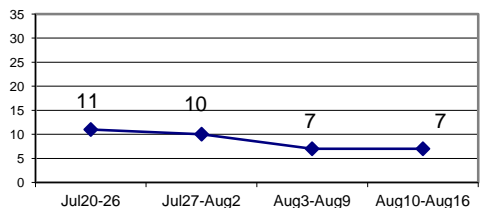
Agg. Assault (NIBRS)



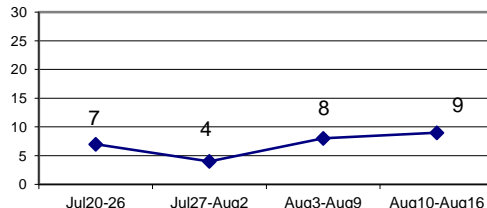
Burglary



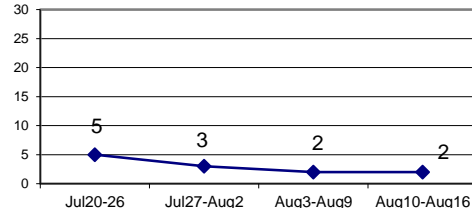
Larceny from Vehicle



MV Theft



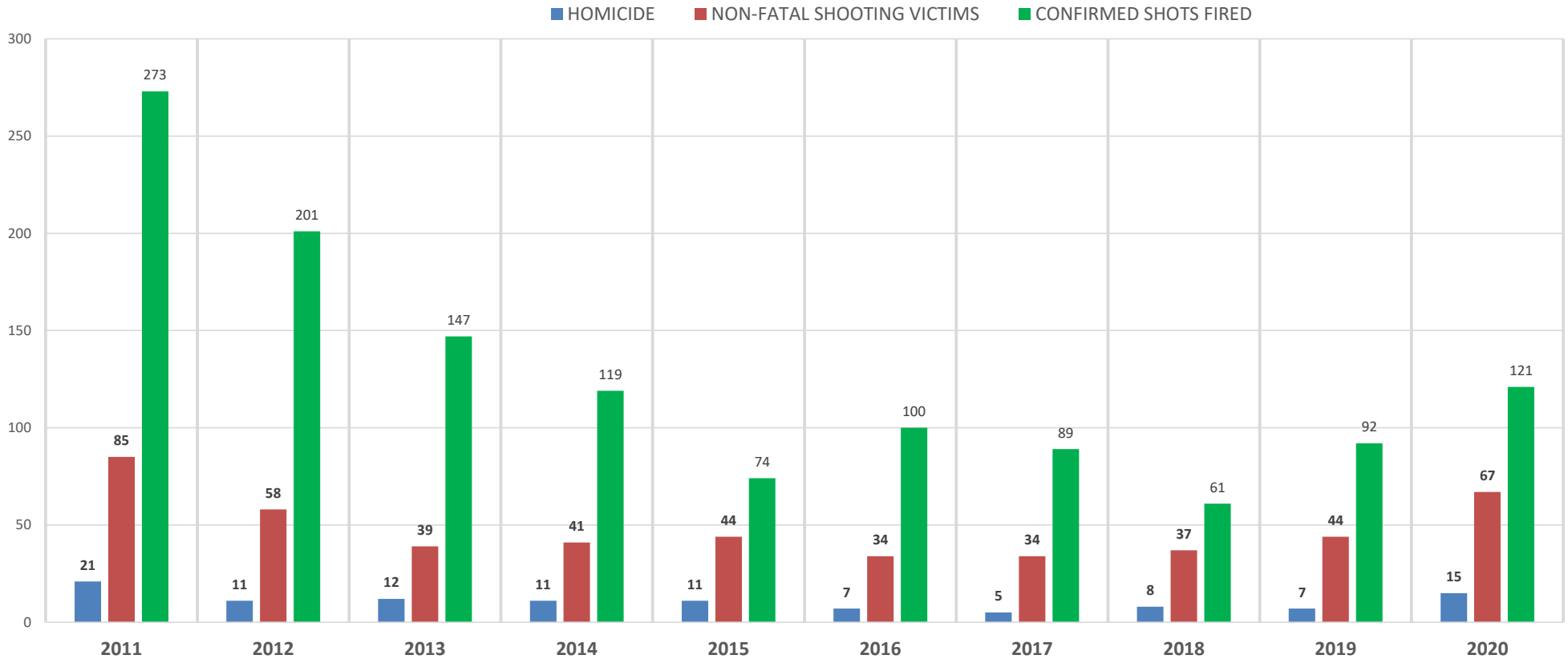
Confirmed Shots Fired



JAN 1 TO AUG 16 COMPARISON (2011, 2012, 2013, 2014, 2015, 2016, 2017, 2018, 2019 & 2020)

	2011	2012	2013	2014	2015	2016	2017	2018	2019	2020	% CHANGE 2011 & 2020
HOMICIDE	21	11	12	11	11	7	5	8	7	15	-28.6%
<small>% Change (2011-2012), (2012-2013), (2013-2014), (2014-2015), (2015-2016), (2016-2017), (2017-2018), (2018-2019), (2019-2020) (2011-2020)</small>		-47.6%	9.1%	-8.3%	0.0%	-36.4%	-28.6%	60.0%	-12.5%	114.3%	
NON-FATAL SHOOTING VICTIMS	85	58	39	41	44	34	34	37	44	67	-21.2%
<small>% Change (2011-2012), (2012-2013), (2013-2014), (2014-2015), (2015-2016), (2016-2017), (2017-2018), (2018-2019), (2019-2020) (2011-2020)</small>		-31.8%	-32.8%	5.1%	7.3%	-22.7%	0.0%	8.8%	18.9%	52.3%	
CONFIRMED SHOTS FIRED	273	201	147	119	74	100	89	61	92	121	-55.7%
<small>% Change (2011-2012), (2012-2013), (2013-2014), (2014-2015), (2015-2016), (2016-2017), (2017-2018), (2018-2019), (2019-2020) (2011-2020)</small>		-26.4%	-26.9%	-19.0%	-37.8%	35.1%	-11.0%	-31.5%	50.8%	31.5%	

**HOMICIDE, NON-FATAL SHOOTING VICTIMS & CONFIRMED SHOTS FIRED
JAN 1 - JUL 26 (2011, 2012, 2013, 2014, 2015, 2016, 2017, 2018, 2019, 2020)**



WEEKLY CRIME / CFS COMPARISON REPORT

This report covers periods:

Current Week	8/10/2020	to	8/16/2020	(Monday-Sunday)
Prior Week	8/3/2020	to	8/9/2020	(Prior Week)
Last 4 Weeks	7/20/2020	to	8/16/2020	(28 Day Period)
Year to Date (YTD)	1/1/2020	to	8/16/2020	



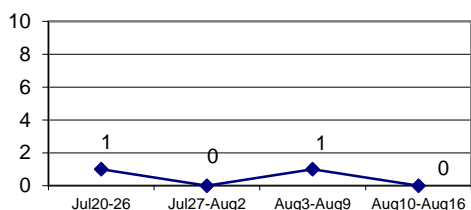
Each period is compared to the same period in the previous year.

DISTRICT 1 - DOWNTOWN

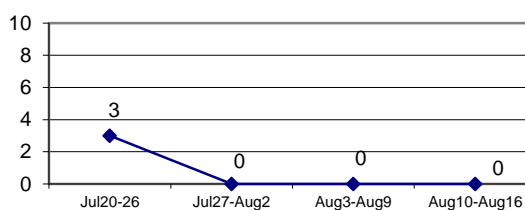
Incident Reports

	Week to Date			Prior Week		28 days			Year to Date		
	2020	2019	Cng	2020	Cng	2020	2019	Cng	2020	2019	Cng
VIOLENT CRIME:											
Murder Victims	0	0	--	0	--	0	0	--	0	0	--
Felony Sex. Assault	0	0	--	0	--	0	0	--	3	2	50.0%
Robbery with Firearm	0	0	--	0	--	0	0	--	5	2	150.0%
Other Robbery	0	0	--	1	-100.0%	2	2	0.0%	16	9	77.8%
Assault with Firearm Victims	0	0	--	0	--	0	0	--	0	0	--
Agg. Assault (NIBRS)	0	0	--	0	--	3	2	50.0%	16	21	-23.8%
Total:	0	0	--	1	-100.0%	5	4	25.0%	40	34	17.6%
PROPERTY CRIME:											
Burglary	4	2	100.0%	0	--	9	4	125.0%	36	28	28.6%
MV Theft	1	2	-50.0%	0	--	2	4	-50.0%	28	26	7.7%
Larceny from Vehicle	1	5	-80.0%	1	0.0%	5	16	-68.8%	40	85	-52.9%
Other Larceny	2	5	-60.0%	7	-71.4%	24	23	4.3%	129	182	-29.1%
Total:	8	14	-42.9%	8	0.0%	40	47	-14.9%	233	321	-27.4%
OTHER CRIME:											
Simple Assault	5	3	66.7%	2	150.0%	12	11	9.1%	55	106	-48.1%
Prostitution	0	0	--	0	--	0	0	--	0	0	--
Drugs & Narcotics	0	0	--	1	-100.0%	2	4	-50.0%	12	48	-75.0%
Vandalism	3	6	-50.0%	3	0.0%	12	21	-42.9%	103	129	-20.2%
Intimidation/Threatening	1	0	--	0	--	2	6	-66.7%	37	56	-33.9%
Weapons Violation	0	0	--	1	-100.0%	2	1	100.0%	8	7	14.3%
Total:	9	9	0.0%	7	28.6%	30	43	-30.2%	215	346	-37.9%
Motor Vehicle Stops	9	80	-88.8%	7	28.6%	22	151	-85.4%	1157	1308	-11.5%
Confirmed Shots Fired	0	0	--	0	--	0	0	--	0	1	-100.0%

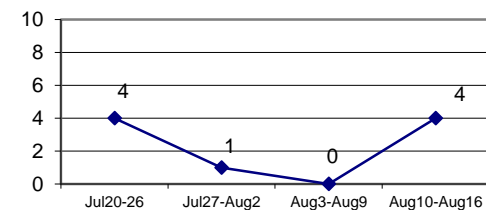
Robbery



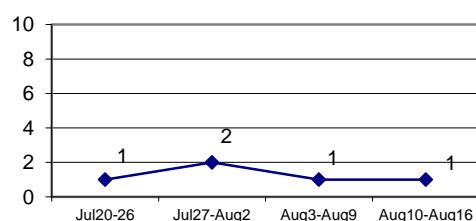
Agg. Assault (NIBRS)



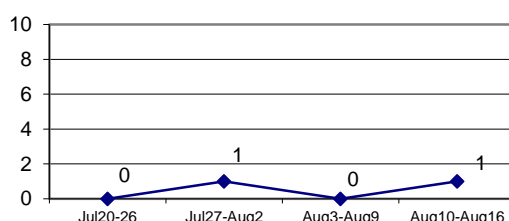
Burglary



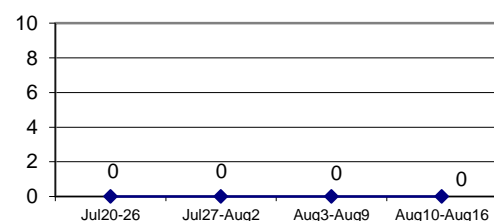
Larceny from Vehicle



MV Theft



Confirmed Shots Fired









DISTRICT 1 - MAJOR OFFENSES AUG 3 - AUG 16 2020

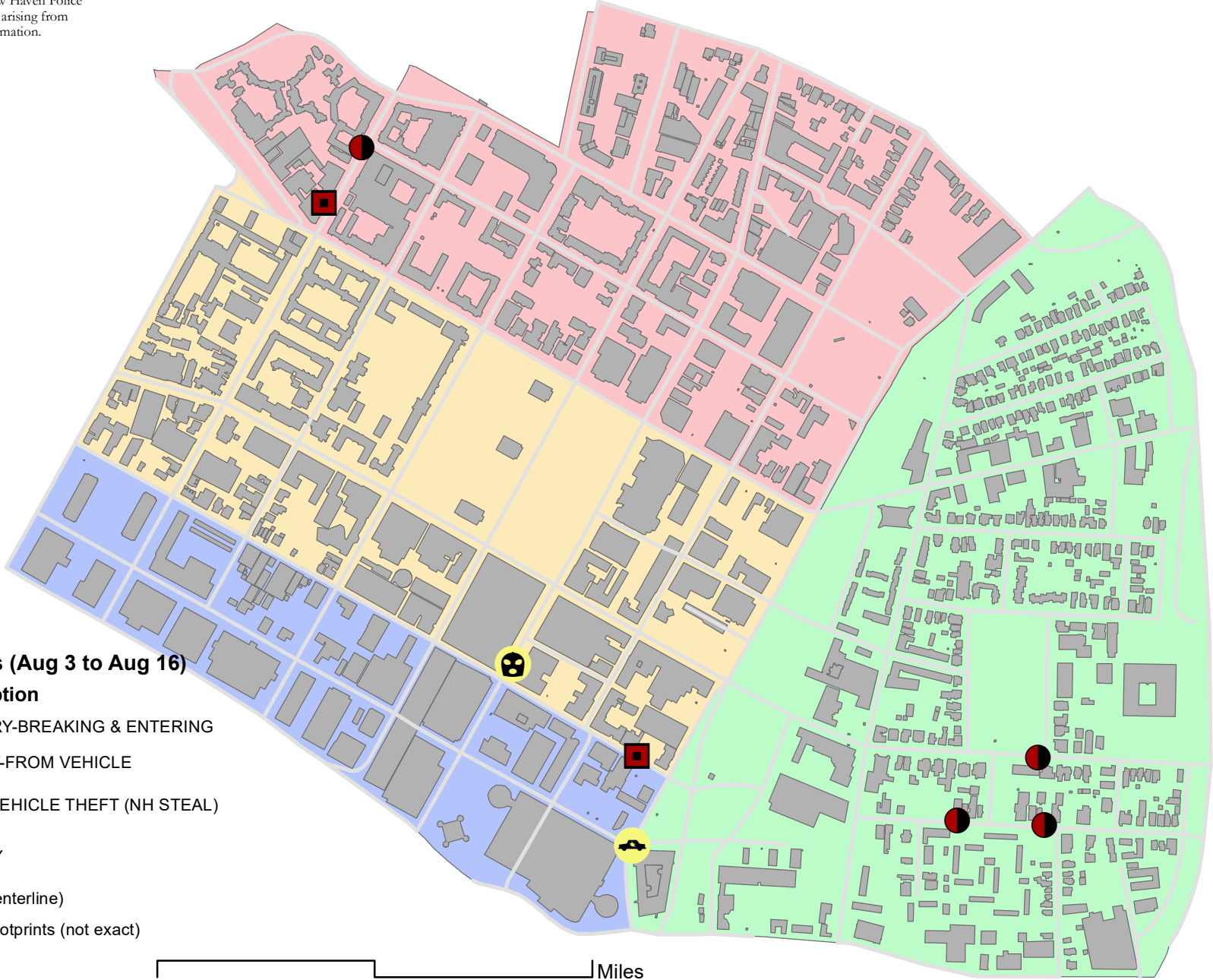
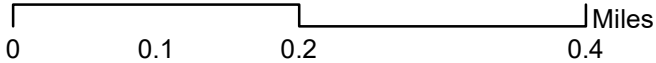
DISCLAIMER:
No warranty is made by the New Haven Police as to the accuracy, reliability or completeness of these data. The listed addresses may not necessarily be the actual locations of the incidents, but are rather used as reference points. The New Haven Police assumes no responsibility arising from the use of this information.

Major Crimes (Aug 3 to Aug 16)

Crime Description

-  BURGLARY-BREAKING & ENTERING
-  LARCENY-FROM VEHICLE
-  MOTOR VEHICLE THEFT (NH STEAL)
-  ROBBERY

-  Streets (centerline)
-  Building footprints (not exact)



DISTRICT 1 MAJOR CRIMES BETWEEN AUG 3 AND AUG 16 2020

Case #	CHRG_DESC	PREM_DESC	ADDRESS	DATE	TIME	DOW	DIST
20026333	LARCENY-FROM VEHICLE	STREET/HIGHWAY/ALLEYWAY	282 YORK ST	8/3/2020	912	MON	1
20026969	ROBBERY	STREET/HIGHWAY/ALLEYWAY	55 CHURCH ST	8/7/2020	921	FRI	1
20027280	BURGLARY-BREAKING & ENTERING	RESTAURANT	306 YORK ST	8/10/2020	712	MON	1
20027372	BURGLARY-BREAKING & ENTERING	RESTAURANT	157 WOOSTER ST	8/11/2020	134	TUE	1
20027395	BURGLARY-BREAKING & ENTERING	RESIDENCE/HOME	552 CHAPEL ST, FL01	8/11/2020	1005	TUE	1
20027529	BURGLARY-BREAKING & ENTERING	RESIDENCE/HOME	197 WOOSTER ST, 3B	8/12/2020	1410	WED	1
20027619	MOTOR VEHICLE THEFT (NH STEAL)	COMMERCIAL/OFFICE BLDG	1 GEORGE ST	8/13/2020	815	THU	1
20027956	LARCENY-FROM VEHICLE	STREET/HIGHWAY/ALLEYWAY	35 CROWN ST	8/16/2020	956	SUN	1

WEEKLY CRIME / CFS COMPARISON REPORT

This report covers periods:

Current Week	8/10/2020	to	8/16/2020	(Monday-Sunday)
Prior Week	8/3/2020	to	8/9/2020	(Prior Week)
Last 4 Weeks	7/20/2020	to	8/16/2020	(28 Day Period)
Year to Date (YTD)	1/1/2020	to	8/16/2020	



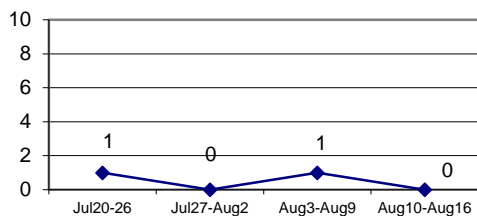
Each period is compared to the same period in the previous year.

DISTRICT 2 - WESTVILLE

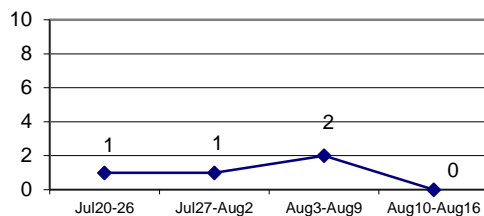
Incident Reports

	Week to Date			Prior Week		28 days			Year to Date		
	2020	2019	Cng	2020	Cng	2020	2019	Cng	2020	2019	Cng
VIOLENT CRIME:											
Murder Victims	0	0	--	1	-100.0%	1	0	--	2	0	--
Felony Sex. Assault	0	0	--	0	--	3	1	200.0%	7	5	40.0%
Robbery with Firearm	0	0	--	1	-100.0%	2	1	100.0%	6	5	20.0%
Other Robbery	0	1	-100.0%	0	--	0	3	-100.0%	7	7	0.0%
Assault with Firearm Victims	0	0	--	0	--	0	1	-100.0%	6	3	100.0%
Agg. Assault (NIBRS)	0	2	-100.0%	2	-100.0%	4	5	-20.0%	26	33	-21.2%
Total:	0	3	-100.0%	4	-100.0%	10	11	-9.1%	54	53	1.9%
PROPERTY CRIME:											
Burglary	2	3	-33.3%	1	100.0%	5	13	-61.5%	31	67	-53.7%
MV Theft	0	4	-100.0%	0	--	2	9	-77.8%	53	45	17.8%
Larceny from Vehicle	1	10	-90.0%	2	-50.0%	5	32	-84.4%	50	95	-47.4%
Other Larceny	4	6	-33.3%	2	100.0%	13	23	-43.5%	180	176	2.3%
Total:	7	23	-69.6%	5	40.0%	25	77	-67.5%	314	383	-18.0%
OTHER CRIME:											
Simple Assault	2	5	-60.0%	0	--	6	16	-62.5%	51	118	-56.8%
Prostitution	0	0	--	0	--	0	0	--	0	1	-100.0%
Drugs & Narcotics	1	1	0.0%	0	--	2	10	-80.0%	37	42	-11.9%
Vandalism	5	10	-50.0%	1	400.0%	18	34	-47.1%	128	206	-37.9%
Intimidation/Threatening	5	3	66.7%	2	150.0%	18	13	38.5%	109	88	23.9%
Weapons Violation	1	0	--	1	0.0%	5	3	66.7%	27	28	-3.6%
Total:	14	19	-26.3%	4	250.0%	49	76	-35.5%	352	483	-27.1%
Motor Vehicle Stops	1	3	-66.7%	2	-50.0%	12	76	-84.2%	242	333	-27.3%
Confirmed Shots Fired	0	0	--	0	--	2	1	100.0%	11	11	0.0%

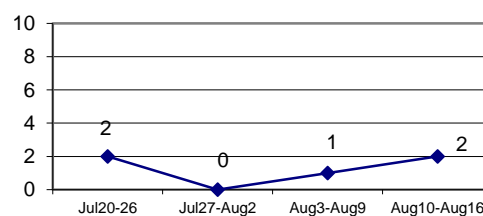
Robbery



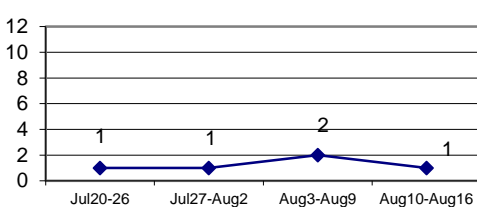
Agg. Assault (NIBRS)



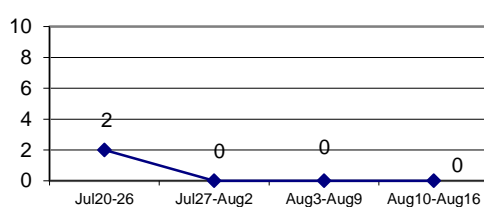
Burglary



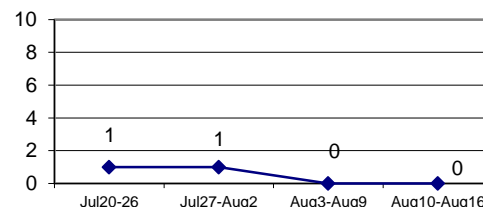
Larceny from Vehicle



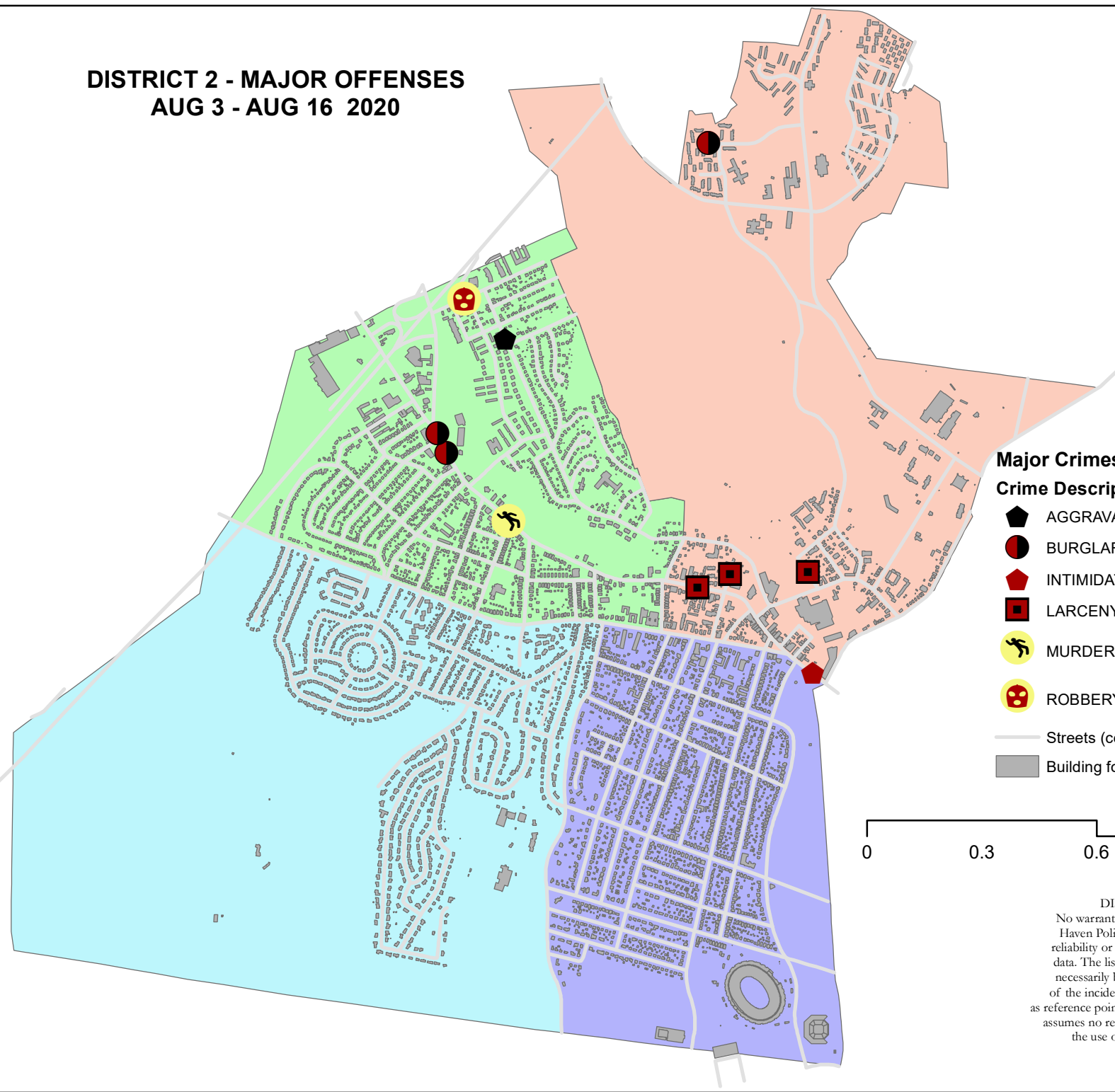
MV Theft



Confirmed Shots Fired









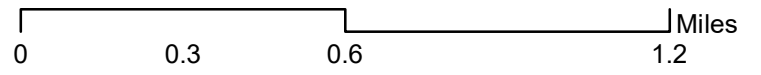
DISTRICT 2 - MAJOR OFFENSES AUG 3 - AUG 16 2020



Major Crimes (Aug 3 to Aug 16)

Crime Description

-  AGGRAVATED ASSAULT
-  BURGLARY-BREAKING & ENTERING
-  INTIMIDATION WITH A WEAPON
-  LARCENY-FROM VEHICLE
-  MURDER & NON NEGLIGENT MANSLAUGHTER
-  ROBBERY WITH A FIREARM
- Streets (centerline)
- Building footprints (not exact)



DISCLAIMER:
No warranty is made by the New Haven Police as to the accuracy, reliability or completeness of these data. The listed addresses may not necessarily be the actual locations of the incidents, but are rather used as reference points. The New Haven Police assumes no responsibility arising from the use of this information.

DISTRICT 2 MAJOR CRIMES BETWEEN AUG 3 AND AUG 16 2020

Case #	CHRG_DESC	PREM_DESC	ADDRESS	DATE	TIME	DOW	DIST
20026359	AGGRAVATED ASSAULT	RESIDENCE/HOME	560 VALLEY ST	8/3/2020	1414	MON	2
20026374	LARCENY-FROM VEHICLE	PARKING LOT / GARAGE	17 STONE ST	8/3/2020	1601	MON	2
20026411	MURDER & NON NEGLIGENT MANSLAUGHTER	PARKING LOT / GARAGE	DAVIS ST & WHALLEY AVE	8/3/2020	2051	MON	2
20026702	ROBBERY WITH A FIREARM	HOTEL/MOTEL/ETC	45 POND LILY AVE	8/5/2020	1621	WED	2
20026725	LARCENY-FROM VEHICLE	STREET/HIGHWAY/ALLEYWAY	101 HARRISON ST	8/6/2020	0	THU	2
20026912	INTIMIDATION WITH A WEAPON	SERVICE/GAS STATION	801 WHALLEY AVE	8/6/2020	1302	THU	2
20027172	BURGLARY-BREAKING & ENTERING	RESTAURANT	1426 WHALLEY AVE	8/9/2020	123	SUN	2
20027403	BURGLARY-BREAKING & ENTERING	RESIDENCE/HOME	28 WAYFARER ST	8/11/2020	1054	TUE	2
20027556	LARCENY-FROM VEHICLE	PARKING LOT / GARAGE	1010 WHALLEY AVE, UNITH	8/12/2020	1428	WED	2
20027951	BURGLARY-BREAKING & ENTERING	RESTAURANT	1461 WHALLEY AVE	8/16/2020	902	SUN	2

WEEKLY CRIME / CFS COMPARISON REPORT

This report covers periods:

Current Week	8/10/2020	to	8/16/2020	(Monday-Sunday)
Prior Week	8/3/2020	to	8/9/2020	(Prior Week)
Last 4 Weeks	7/20/2020	to	8/16/2020	(28 Day Period)
Year to Date (YTD)	1/1/2020	to	8/16/2020	

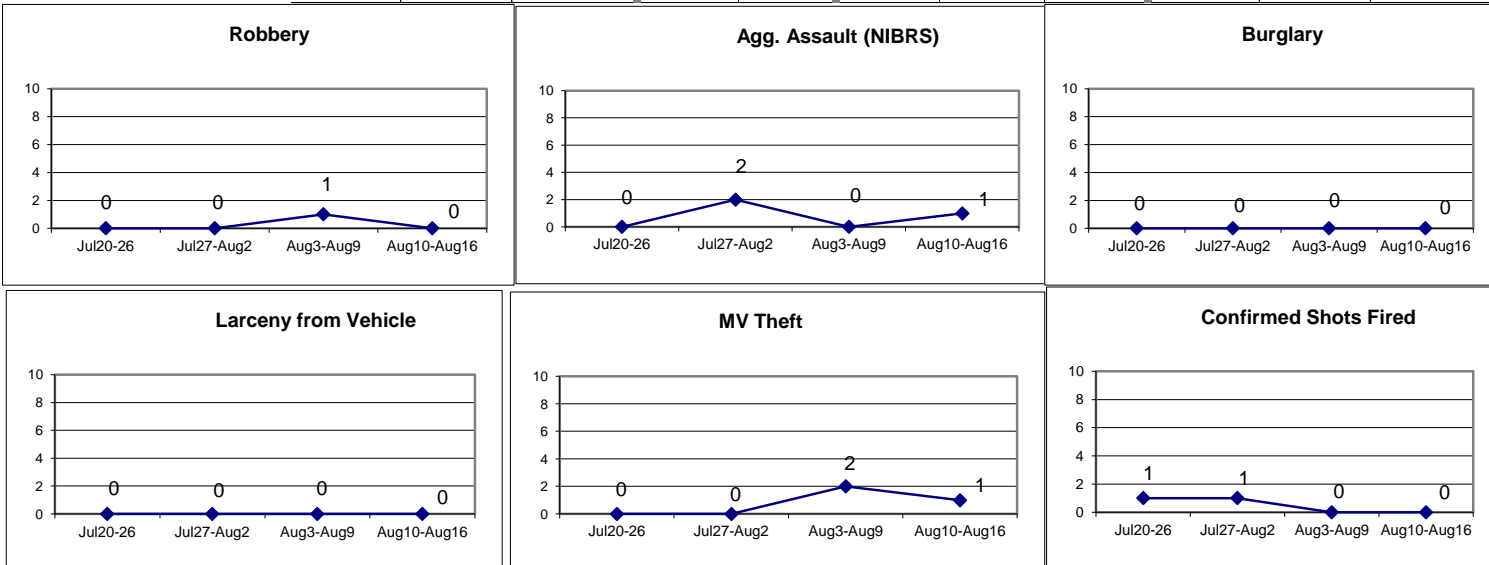


Each period is compared to the same period in the previous year.

DISTRICT 3 - HILL SOUTH

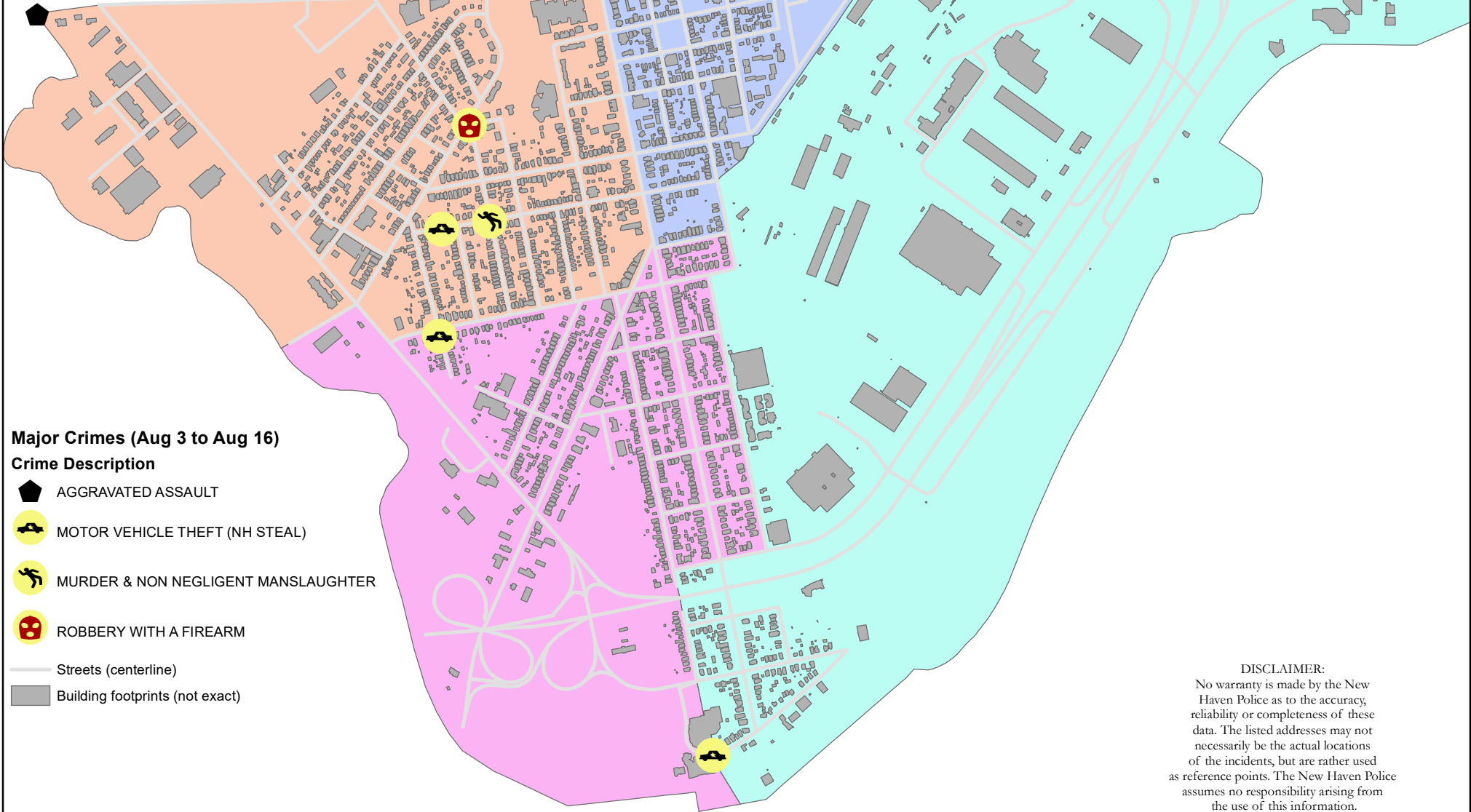
Incident Reports

	Week to Date			Prior Week		28 days			Year to Date		
	2020	2019	Cng	2020	Cng	2020	2019	Cng	2020	2019	Cng
VIOLENT CRIME:											
Murder Victims	1	0	--	0	--	2	0	--	6	1	500.0%
Felony Sex. Assault	0	0	--	0	--	0	1	-100.0%	3	6	-50.0%
Robbery with Firearm	0	0	--	1	-100.0%	1	1	0.0%	2	14	-85.7%
Other Robbery	0	0	--	0	--	0	4	-100.0%	6	13	-53.8%
Assault with Firearm Victims	5	0	--	0	--	5	0	--	12	2	500.0%
Agg. Assault (NIBRS)	1	4	-75.0%	0	--	3	4	-25.0%	28	47	-40.4%
Total:	7	4	75.0%	1	600.0%	11	10	10.0%	57	83	-31.3%
PROPERTY CRIME:											
Burglary	0	1	-100.0%	0	--	0	10	-100.0%	24	44	-45.5%
MV Theft	1	3	-66.7%	2	-50.0%	3	5	-40.0%	36	34	5.9%
Larceny from Vehicle	0	1	-100.0%	0	--	0	7	-100.0%	35	41	-14.6%
Other Larceny	2	3	-33.3%	1	100.0%	10	23	-56.5%	87	123	-29.3%
Total:	3	8	-62.5%	3	0.0%	13	45	-71.1%	182	242	-24.8%
OTHER CRIME:											
Simple Assault	2	2	0.0%	2	0.0%	10	17	-41.2%	47	149	-68.5%
Prostitution	0	0	--	0	--	0	0	--	0	0	--
Drugs & Narcotics	1	6	-83.3%	1	0.0%	10	43	-76.7%	110	137	-19.7%
Vandalism	3	10	-70.0%	3	0.0%	11	19	-42.1%	128	138	-7.2%
Intimidation/Threatening	1	1	0.0%	5	-80.0%	19	9	111.1%	119	91	30.8%
Weapons Violation	0	0	--	0	--	4	1	300.0%	41	43	-4.7%
Total:	7	19	-63.2%	11	-36.4%	54	89	-39.3%	445	558	-20.3%
Motor Vehicle Stops	25	7	257.1%	12	108.3%	66	95	-30.5%	705	736	-4.2%
Confirmed Shots Fired	0	1	-100.0%	0	--	2	0	--	22	17	29.4%







DISTRICT 3 - MAJOR OFFENSES



AUG 3 - AUG 16 2020

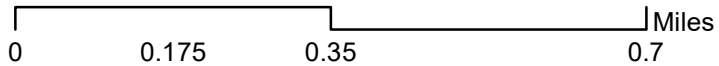


Major Crimes (Aug 3 to Aug 16)

Crime Description

-  AGGRAVATED ASSAULT
-  MOTOR VEHICLE THEFT (NH STEAL)
-  MURDER & NON NEGLIGENT MANSLAUGHTER
-  ROBBERY WITH A FIREARM

-  Streets (centerline)
-  Building footprints (not exact)



DISCLAIMER:
 No warranty is made by the New Haven Police as to the accuracy, reliability or completeness of these data. The listed addresses may not necessarily be the actual locations of the incidents, but are rather used as reference points. The New Haven Police assumes no responsibility arising from the use of this information.

DISTRICT 3 MAJOR CRIMES BETWEEN AUG 3 AND AUG 16 2020

Case #	CHRG_DESC	PREM_DESC	ADDRESS	DATE	TIME	DOW	DIST
20026442	MOTOR VEHICLE THEFT (NH STEAL)	RESIDENCE/HOME	8 HARBOUR CLOSE	8/4/2020	1642	TUE	3
20026977	ROBBERY WITH A FIREARM	GROCERY/SUPERMARKET	284 PUTNAM ST	8/7/2020	1450	FRI	3
20027148	MOTOR VEHICLE THEFT (NH STEAL)	STREET/HIGHWAY/ALLEYWAY	210 ROSETTE ST, FL01	8/8/2020	2039	SAT	3
20027362	AGGRAVATED ASSAULT	STREET/HIGHWAY/ALLEYWAY	30 ORANGE AVE	8/10/2020	2216	MON	3
20027633	MOTOR VEHICLE THEFT (NH STEAL)	STREET/HIGHWAY/ALLEYWAY	42 MORRIS ST	8/13/2020	1135	THU	3
20027936	MURDER & NON NEGLIGENT MANSLAUGHTER	STREET/HIGHWAY/ALLEYWAY	172 ROSETTE ST	8/15/2020	2351	SAT	3

WEEKLY CRIME / CFS COMPARISON REPORT

This report covers periods:

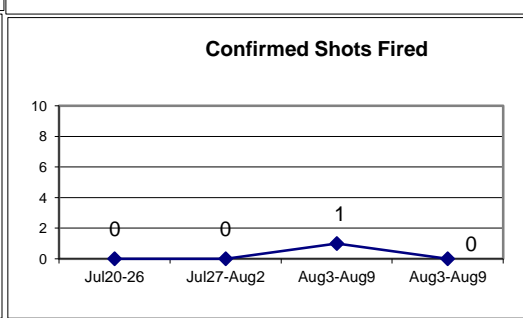
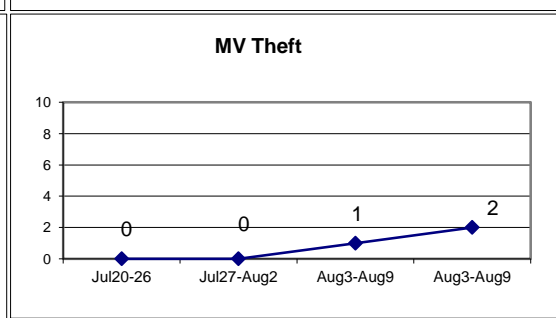
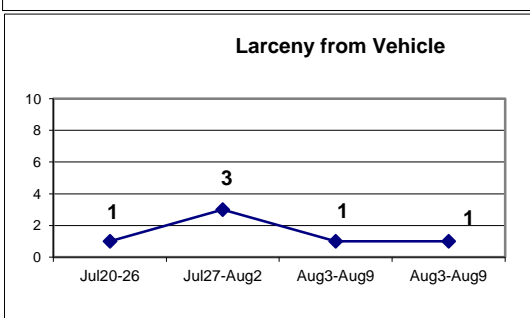
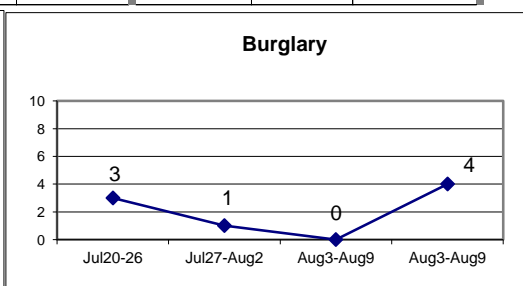
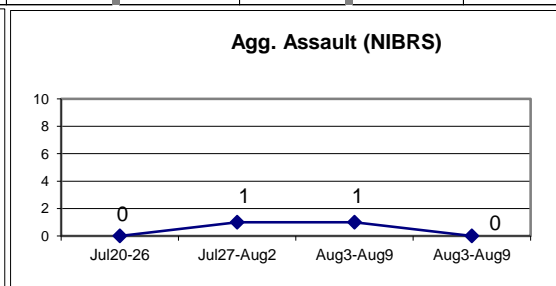
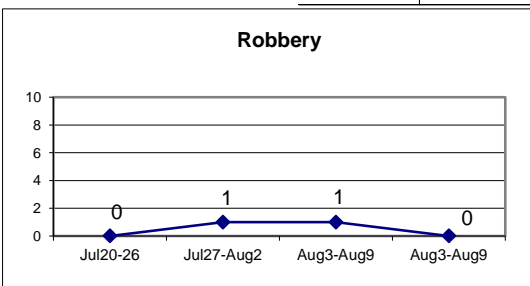
Current Week	8/10/2020	to	8/16/2020	(Monday-Sunday)
Prior Week	8/3/2020	to	8/9/2020	(Prior Week)
Last 4 Weeks	7/20/2020	to	8/16/2020	(28 Day Period)
Year to Date (YTD)	1/1/2020	to	8/16/2020	



Each period is compared to the same period in the previous year.

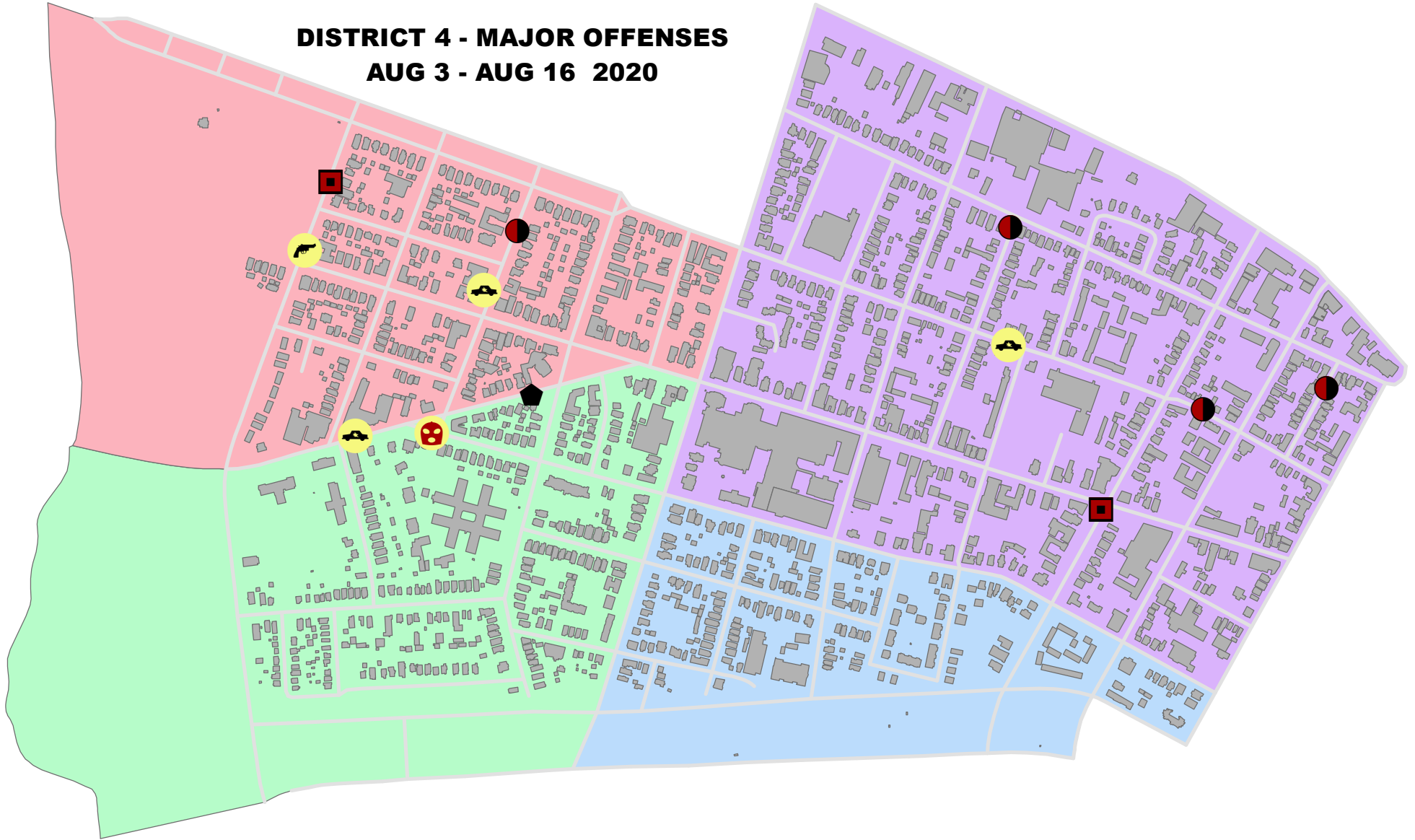
DISTRICT 4 - DWIGHT

	Week to Date			Prior Week		28 days			Year to Date		
	2020	2019	Cng	2020	Cng	2020	2019	Cng	2020	2019	Cng
VIOLENT CRIME:											
Murder Victims	0	0	--	0	--	0	0	--	0	0	--
Felony Sex. Assault	0	1	-100.0%	0	--	0	1	-100.0%	2	3	-33.3%
Robbery with Firearm	0	1	-100.0%	1	-100.0%	1	1	0.0%	12	3	300.0%
Other Robbery	0	0	--	0	--	1	2	-50.0%	11	16	-31.3%
Assault with Firearm Victims	0	0	--	0	--	1	1	0.0%	7	5	40.0%
Agg. Assault (NIBRS)	0	0	--	1	-100.0%	2	5	-60.0%	25	49	-49.0%
Total:	0	2	-100.0%	2	-100.0%	5	10	-50.0%	57	76	-25.0%
PROPERTY CRIME:											
Burglary	4	3	33.3%	0	--	8	7	14.3%	34	42	-19.0%
MV Theft	2	0	--	1	100.0%	3	4	-25.0%	48	39	23.1%
Larceny from Vehicle	1	2	-50.0%	1	0.0%	6	8	-25.0%	55	58	-5.2%
Other Larceny	6	9	-33.3%	5	20.0%	25	37	-32.4%	189	261	-27.6%
Total:	13	14	-7.1%	7	85.7%	42	56	-25.0%	326	400	-18.5%
OTHER CRIME:											
Simple Assault	1	3	-66.7%	1	0.0%	6	20	-70.0%	80	133	-39.8%
Prostitution	0	0	--	0	--	0	0	--	0	0	--
Drugs & Narcotics	0	4	-100.0%	1	-100.0%	2	9	-77.8%	54	94	-42.6%
Vandalism	2	6	-66.7%	5	-60.0%	25	17	47.1%	140	151	-7.3%
Intimidation/Threatening	4	2	100.0%	6	-33.3%	29	8	262.5%	147	74	98.6%
Weapons Violation	0	3	-100.0%	2	-100.0%	4	10	-60.0%	34	33	3.0%
Total:	7	18	-61.1%	15	-53.3%	66	64	3.1%	455	485	-6.2%
Motor Vehicle Stops	5	7	-28.6%	2	150.0%	11	46	-76.1%	436	567	-23.1%
Confirmed Shots Fired	0	1	-100.0%	1	-100.0%	1	2	-50.0%	13	9	44.4%











DISTRICT 4 - MAJOR OFFENSES

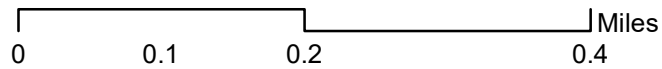
AUG 3 - AUG 16 2020



Major Crimes (Aug 3 to Aug 16)
Crime Description

-  AGGRAVATED ASSAULT
-  BURGLARY-BREAKING & ENTERING
-  FIREARM DISCHARGE (WEAPON LAW VIOLATION)
-  LARCENY-FROM VEHICLE
-  MOTOR VEHICLE THEFT (NH STEAL)
-  ROBBERY WITH A FIREARM
-  Streets (centerline)
-  Building footprints (not exact)

DISCLAIMER:
 No warranty is made by the New Haven Police as to the accuracy, reliability or completeness of these data. The listed addresses may not necessarily be the actual locations of the incidents, but are rather used as reference points. The New Haven Police assumes no responsibility arising from the use of this information.



DISTRICT 4 MAJOR CRIMES BETWEEN AUG 3 AND AUG 16 2020

Case #	CHRG_DESC	PREM_DESC	ADDRESS	DATE	TIME	DOW	DIST
20026338	MOTOR VEHICLE THEFT (NH STEAL)	STREET/HIGHWAY/ALLEYWAY	56 NORTON ST	8/3/2020	959	MON	4
20026405	ROBBERY WITH A FIREARM	CONVENIENCE STORE	794 GEORGE ST	8/3/2020	1958	MON	4
20026881	LARCENY-FROM VEHICLE	STREET/HIGHWAY/ALLEYWAY	1307 ELLA T GRASSO BLVD	8/6/2020	1007	THU	4
20027064	FIREARM DISCHARGE (WEAPON LAW VIOLATION)	STREET/HIGHWAY/ALLEYWAY	1285 ELLA T GRASSO BLVD	8/8/2020	13	SAT	4
20027079	AGGRAVATED ASSAULT	STREET/HIGHWAY/ALLEYWAY	50 DERBY AVE	8/8/2020	701	SAT	4
20027378	BURGLARY-BREAKING & ENTERING	RESIDENCE/HOME	67 EDGEWOOD AVE	8/11/2020	534	TUE	4
20027605	BURGLARY-BREAKING & ENTERING	RESIDENCE/HOME	106 KENSINGTON ST, FL03	8/13/2020	138	THU	4
20027695	LARCENY-FROM VEHICLE	STREET/HIGHWAY/ALLEYWAY	136 DWIGHT ST, 35A	8/13/2020	2022	THU	4
20027778	BURGLARY-BREAKING & ENTERING	RESIDENCE/HOME	87 NORTON ST, APT2L	8/14/2020	1642	FRI	4
20027886	MOTOR VEHICLE THEFT (NH STEAL)	PARKING LOT / GARAGE	135 DERBY AVE	8/15/2020	1716	SAT	4
20027967	MOTOR VEHICLE THEFT (NH STEAL)	PARKING LOT / GARAGE	166 EDGEWOOD AVE	8/16/2020	1716	SUN	4
20027979	BURGLARY-BREAKING & ENTERING	RESIDENCE/HOME	37 LYNWOOD PL, FL01	8/16/2020	1039	SUN	4

WEEKLY CRIME / CFS COMPARISON REPORT

This report covers periods:

Current Week	8/10/2020	to	8/16/2020	(Monday-Sunday)
Prior Week	8/3/2020	to	8/9/2020	(Prior Week)
Last 4 Weeks	7/20/2020	to	8/16/2020	(28 Day Period)
Year to Date (YTD)	1/1/2020	to	8/16/2020	



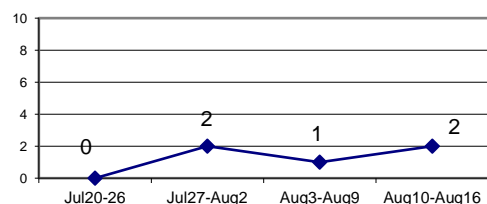
Each period is compared to the same period in the previous year.

DISTRICT 5 - HILL NORTH

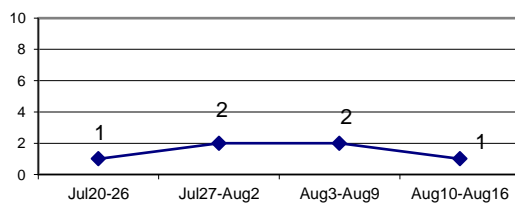
Incident Reports

	Week to Date			Prior Week		28 days			Year to Date		
	2020	2019	Cng	2020	Cng	2020	2019	Cng	2020	2019	Cng
VIOLENT CRIME:											
Murder Victims	0	0	--	0	--	0	0	--	1	1	0.0%
Felony Sex. Assault	0	0	--	0	--	0	0	--	1	4	-75.0%
Robbery with Firearm	0	0	--	1	-100.0%	3	1	200.0%	6	6	0.0%
Other Robbery	2	0	--	0	--	2	3	-33.3%	13	9	44.4%
Assault with Firearm Victims	0	0	--	1	-100.0%	1	0	--	4	3	33.3%
Agg. Assault (NIBRS)	1	1	0.0%	2	-50.0%	5	6	-16.7%	20	38	-47.4%
Total:	3	1	200.0%	4	-25.0%	11	10	10.0%	45	61	-26.2%
PROPERTY CRIME:											
Burglary	0	0	--	1	-100.0%	3	0	--	17	14	21.4%
MV Theft	2	1	100.0%	0	--	3	5	-40.0%	30	26	15.4%
Larceny from Vehicle	1	2	-50.0%	0	--	4	8	-50.0%	25	37	-32.4%
Other Larceny	5	3	66.7%	2	150.0%	13	13	0.0%	83	73	13.7%
Total:	8	6	33.3%	3	166.7%	23	26	-11.5%	155	150	3.3%
OTHER CRIME:											
Simple Assault	1	6	-83.3%	0	--	6	10	-40.0%	64	113	-43.4%
Prostitution	0	0	--	0	--	0	0	--	0	0	--
Drugs & Narcotics	0	4	-100.0%	0	--	1	15	-93.3%	55	82	-32.9%
Vandalism	0	3	-100.0%	1	-100.0%	4	9	-55.6%	74	83	-10.8%
Intimidation/Threatening	1	2	-50.0%	3	-66.7%	12	4	200.0%	87	59	47.5%
Weapons Violation	0	0	--	0	--	0	6	-100.0%	20	30	-33.3%
Total:	2	15	-86.7%	4	-50.0%	23	44	-47.7%	300	367	-18.3%
Motor Vehicle Stops	7	4	75.0%	3	133.3%	15	70	-78.6%	848	749	13.2%
Confirmed Shots Fired	0	0	--	0	--	0	0	--	9	4	125.0%

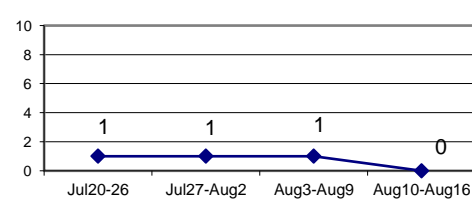
Robbery



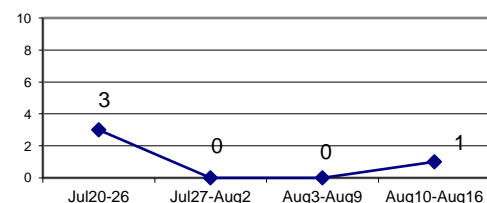
Agg. Assault (NIBRS)



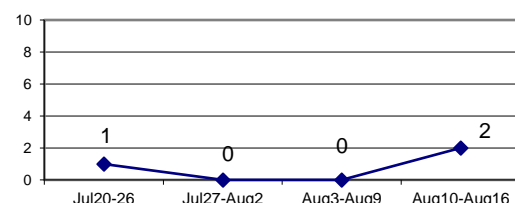
Burglary



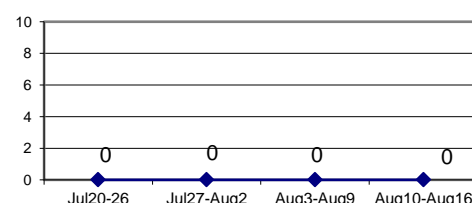
Larceny from Vehicle



MV Theft

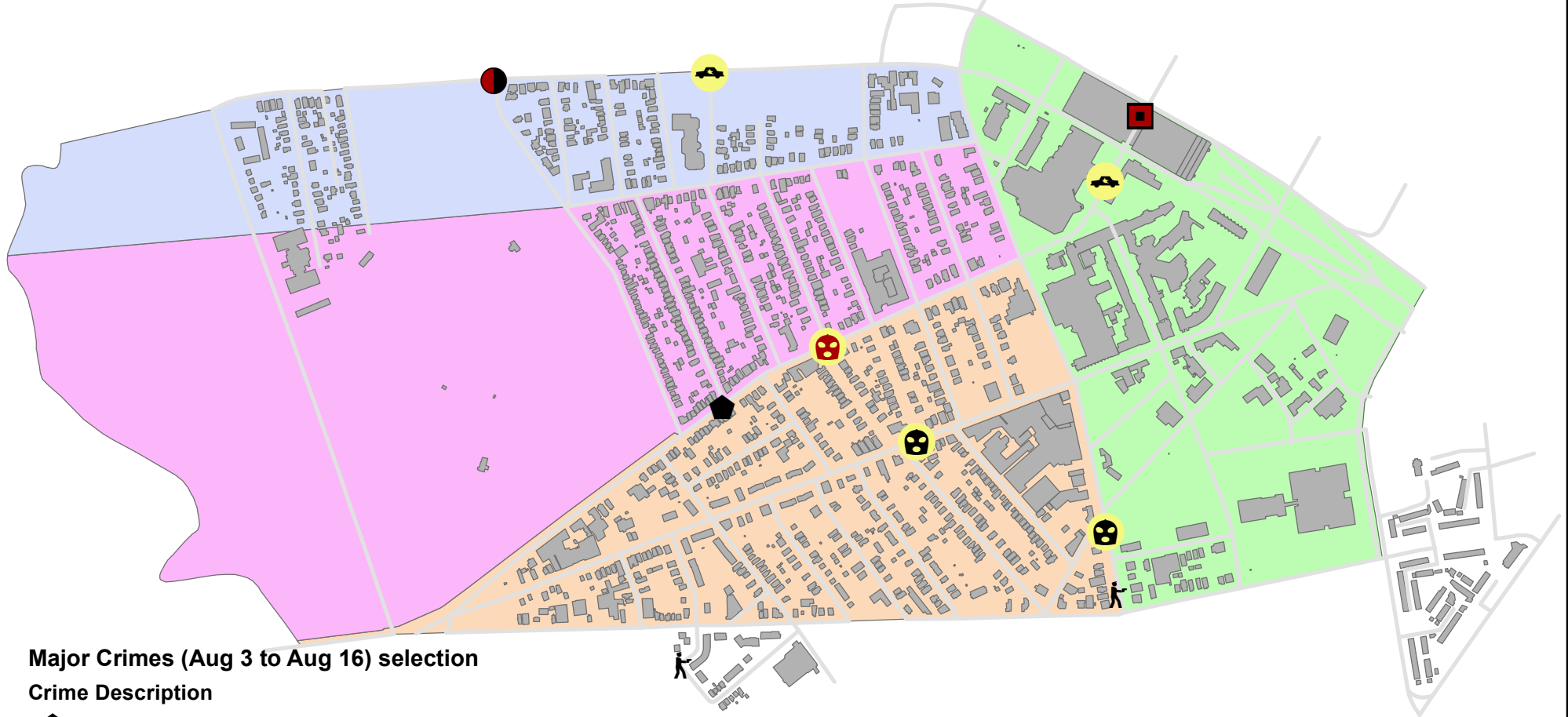


Confirmed Shots Fired










DISTRICT 5 - MAJOR OFFENSES



AUG 3 - AUG 16 2020

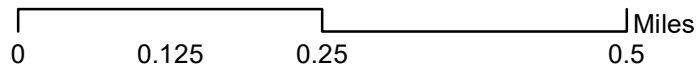


Major Crimes (Aug 3 to Aug 16) selection

Crime Description

-  AGGRAVATED ASSAULT
-  ASSAULT WITH A FIREARM
-  BURGLARY-BREAKING & ENTERING
-  LARCENY-FROM VEHICLE
-  MOTOR VEHICLE THEFT (NH STEAL)
-  ROBBERY
-  ROBBERY WITH A FIREARM

-  Streets (centerline)
-  Building footprints (not exact)



DISCLAIMER:
 No warranty is made by the New Haven Police as to the accuracy, reliability or completeness of these data. The listed addresses may not necessarily be the actual locations of the incidents, but are rather used as reference points. The New Haven Police assumes no responsibility arising from the use of this information.

DISTRICT 5 MAJOR CRIMES BETWEEN AUG 3 AND AUG 16 2020

Case #	CHRG_DESC	PREM_DESC	ADDRESS	DATE	TIME	DOW	DIST
20026936	ASSAULT WITH A FIREARM	RESIDENCE/HOME	630 HOWARD AVE, FL02	8/6/2020	2239	THU	5
20027051	ASSAULT WITH A FIREARM	RESIDENCE/HOME	87 EDDY ST	8/7/2020	2109	FRI	5
20027071	ROBBERY WITH A FIREARM	AMUSEMENT PARK	DAVENPORT AVE & ELLIOTT ST	8/8/2020	328	SAT	5
20027187	BURGLARY-BREAKING & ENTERING	RESIDENCE/HOME	476 LEGION AVE, APT201	8/9/2020	949	SUN	5
20027426	ROBBERY	STREET/HIGHWAY/ALLEYWAY	544 CONGRESS AVE	8/11/2020	1620	TUE	5
20027440	LARCENY-FROM VEHICLE	PARKING LOT / GARAGE	60 YORK ST	8/11/2020	1822	TUE	5
20027449	ROBBERY	STREET/HIGHWAY/ALLEYWAY	660 HOWARD AVE	8/11/2020	2022	TUE	5
20027598	AGGRAVATED ASSAULT	STREET/HIGHWAY/ALLEYWAY	260 DAVENPORT AVE	8/12/2020	2342	WED	5
20027707	MOTOR VEHICLE THEFT (NH STEAL)	STREET/HIGHWAY/ALLEYWAY	LEGION AVE & ORCHARD ST	8/13/2020	2133	THU	5
20027878	MOTOR VEHICLE THEFT (NH STEAL)	STREET/HIGHWAY/ALLEYWAY	20 YORK ST	8/15/2020	1614	SAT	5

WEEKLY CRIME / CFS COMPARISON REPORT

This report covers periods:

Current Week	8/10/2020	to	8/16/2020	(Monday-Sunday)
Prior Week	8/3/2020	to	8/9/2020	(Prior Week)
Last 4 Weeks	7/20/2020	to	8/16/2020	(28 Day Period)
Year to Date (YTD)	1/1/2020	to	8/16/2020	

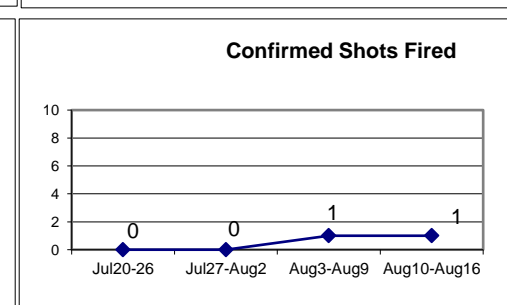
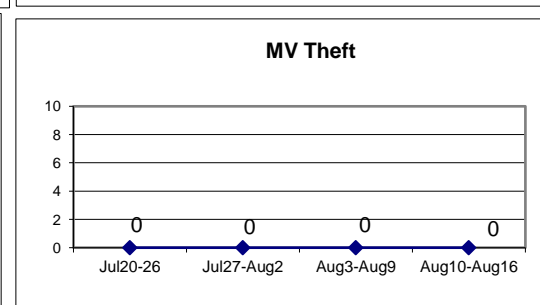
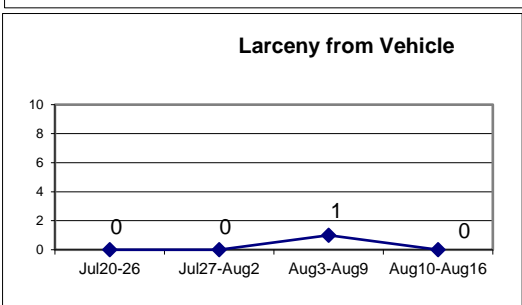
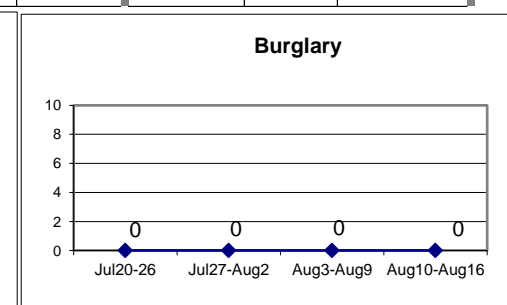
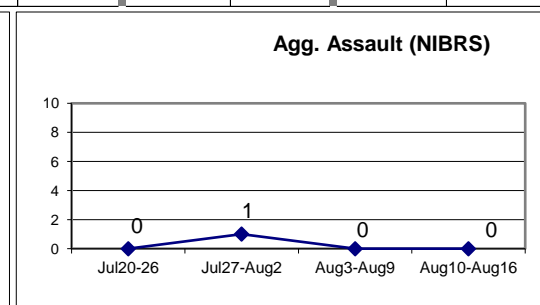
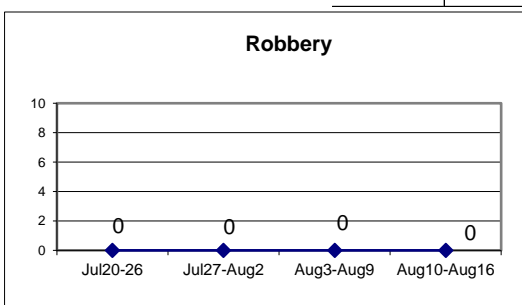


Each period is compared to the same period in the previous year.

DISTRICT 6 - DIXWELL

Incident Reports

	Week to Date			Prior Week		28 days			Year to Date		
	2020	2019	Cng	2020	Cng	2020	2019	Cng	2020	2019	Cng
VIOLENT CRIME:											
Murder Victims	0	1	-100.0%	0	--	0	1	-100.0%	1	1	0.0%
Felony Sex. Assault	0	0	--	0	--	1	0	--	2	1	100.0%
Robbery with Firearm	0	0	--	0	--	0	0	--	2	1	100.0%
Other Robbery	0	0	--	0	--	0	0	--	7	1	600.0%
Assault with Firearm Victims	0	1	-100.0%	0	--	0	1	-100.0%	1	2	-50.0%
Agg. Assault (NIBRS)	0	0	--	0	--	1	2	-50.0%	6	11	-45.5%
Total:	0	2	-100.0%	0	--	2	4	-50.0%	19	17	11.8%
PROPERTY CRIME:											
Burglary	0	1	-100.0%	0	--	0	2	-100.0%	0	8	-100.0%
MV Theft	0	1	-100.0%	0	--	0	3	-100.0%	6	13	-53.8%
Larceny from Vehicle	0	0	--	1	-100.0%	1	0	--	8	6	33.3%
Other Larceny	1	1	0.0%	2	-50.0%	6	4	50.0%	33	34	-2.9%
Total:	1	3	-66.7%	3	-66.7%	7	9	-22.2%	47	61	-23.0%
OTHER CRIME:											
Simple Assault	1	1	0.0%	0	--	1	3	-66.7%	12	41	-70.7%
Prostitution	0	0	--	0	--	0	0	--	0	0	--
Drugs & Narcotics	0	0	--	0	--	0	5	-100.0%	7	26	-73.1%
Vandalism	2	2	0.0%	1	100.0%	8	6	33.3%	34	41	-17.1%
Intimidation/Threatening	2	1	100.0%	5	-60.0%	14	3	366.7%	32	32	0.0%
Weapons Violation	1	1	0.0%	1	0.0%	3	1	200.0%	10	15	-33.3%
Total:	6	5	20.0%	7	-14.3%	26	18	44.4%	95	155	-38.7%
Motor Vehicle Stops	2	8	-75.0%	2	0.0%	6	18	-66.7%	71	159	-55.3%
Confirmed Shots Fired	1	0	--	0	--	2	0	--	6	2	200.0%

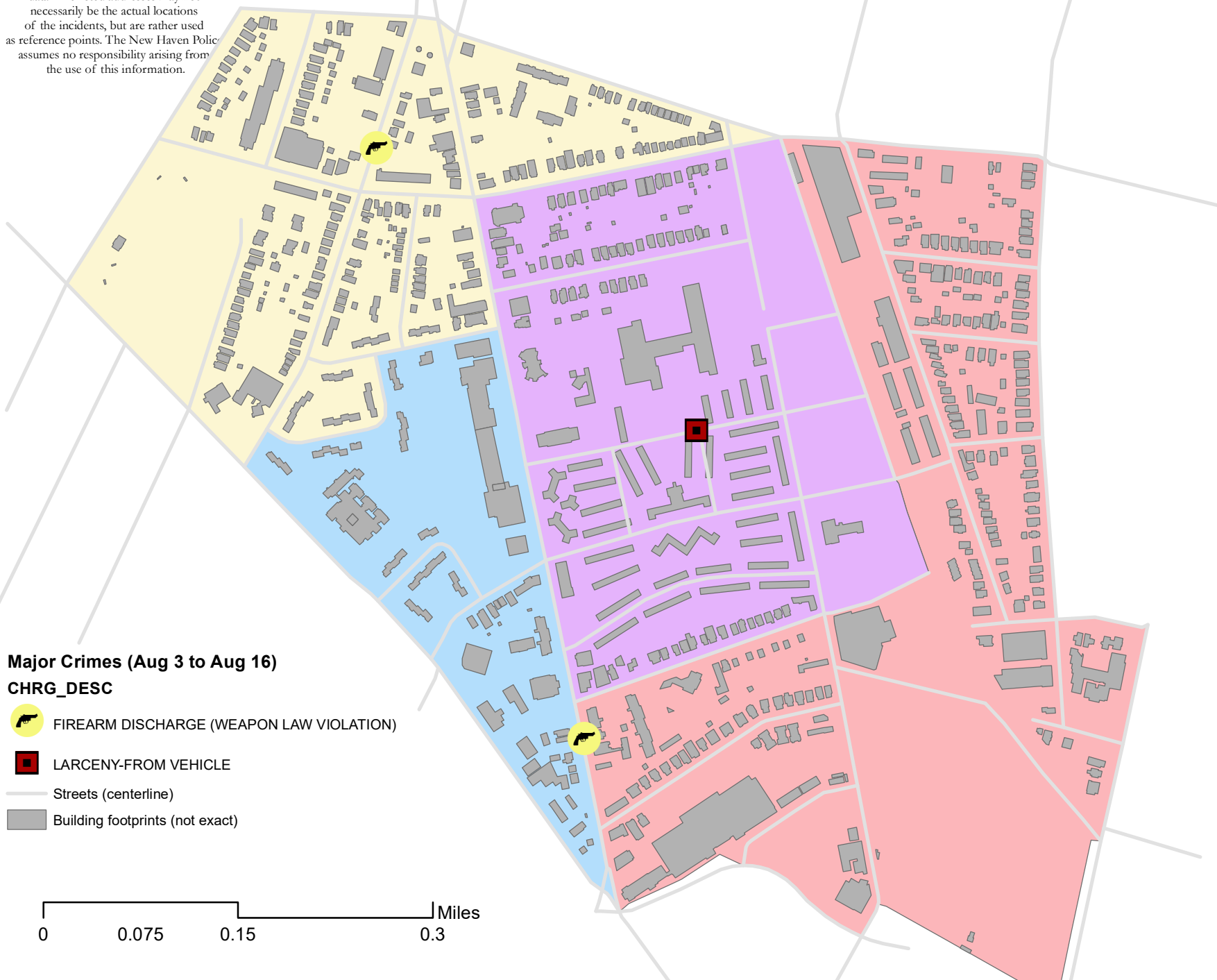


DISCLAIMER:

No warranty is made by the New Haven Police as to the accuracy, reliability or completeness of these data. The listed addresses may not necessarily be the actual locations of the incidents, but are rather used as reference points. The New Haven Police assumes no responsibility arising from the use of this information.

DISTRICT 6 - MAJOR OFFENSES

AUG 3 - AUG 16 2020



DISTRICT 6 MAJOR CRIMES BETWEEN AUG 3 AND AUG 16 2020

Case #	CHRG_DESC	PREM_DESC	ADDRESS	DATE	TIME	DOW	DIST
20026860	FIREARM DISCHARGE (WEAPON LAW VIOLATION)	STREET/HIGHWAY/ALLEYWAY	761 ORCHARD ST	8/7/2020	139	FRI	6
20026906	LARCENY-FROM VEHICLE	STREET/HIGHWAY/ALLEYWAY	ADAM CLAYTON POWELL PL & FOOTE ST	8/6/2020	1417	THU	6
20027444	FIREARM DISCHARGE (WEAPON LAW VIOLATION)	STREET/HIGHWAY/ALLEYWAY	65 DIXWELL AVE	8/11/2020	1817	TUE	6

WEEKLY CRIME / CFS COMPARISON REPORT

This report covers periods:

Current Week	8/10/2020	to	8/16/2020	(Monday-Sunday)
Prior Week	8/3/2020	to	8/9/2020	(Prior Week)
Last 4 Weeks	7/20/2020	to	8/16/2020	(28 Day Period)
Year to Date (YTD)	1/1/2020	to	8/16/2020	



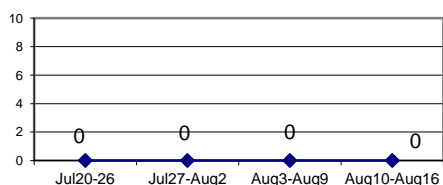
Each period is compared to the same period in the previous year.

DISTRICT 7 - NEWHALLVILLE

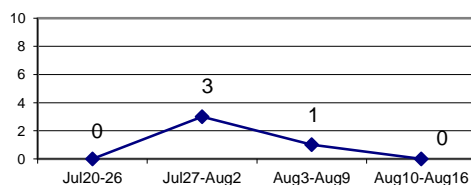
Incident Reports

	Week to Date			Prior Week		28 days			Year to Date		
	2020	2019	Cng	2020	Cng	2020	2019	Cng	2020	2019	Cng
VIOLENT CRIME:											
Murder Victims	0	0	--	0	--	0	1	-100.0%	0	0	--
Felony Sex. Assault	0	0	--	0	--	0	0	--	0	4	-100.0%
Robbery with Firearm	0	0	--	0	--	0	0	--	11	7	57.1%
Other Robbery	0	1	-100.0%	0	--	0	3	-100.0%	15	10	50.0%
Assault with Firearm Victims	0	0	--	0	--	0	1	-100.0%	11	12	-8.3%
Agg. Assault (NIBRS)	0	5	-100.0%	1	-100.0%	4	12	-66.7%	29	67	-56.7%
Total:	0	6	-100.0%	1	-100.0%	4	17	-76.5%	66	100	-34.0%
PROPERTY CRIME:											
Burglary	3	0	--	4	-25.0%	11	10	10.0%	59	53	11.3%
MV Theft	1	0	--	1	0.0%	4	2	100.0%	49	41	19.5%
Larceny from Vehicle	0	5	-100.0%	0	--	7	14	-50.0%	61	102	-40.2%
Other Larceny	6	3	100.0%	7	-14.3%	40	26	53.8%	173	163	6.1%
Total:	10	8	25.0%	12	-16.7%	62	52	19.2%	342	359	-4.7%
OTHER CRIME:											
Simple Assault	3	5	-40.0%	2	50.0%	13	16	-18.8%	76	158	-51.9%
Prostitution	0	0	--	0	--	0	0	--	0	0	--
Drugs & Narcotics	0	1	-100.0%	0	--	0	9	-100.0%	66	75	-12.0%
Vandalism	7	8	-12.5%	2	250.0%	17	29	-41.4%	184	223	-17.5%
Intimidation/Threatening	3	5	-40.0%	4	-25.0%	21	10	110.0%	154	86	79.1%
Weapons Violation	1	2	-50.0%	0	--	2	7	-71.4%	35	65	-46.2%
Total:	14	21	-33.3%	8	75.0%	53	71	-25.4%	515	607	-15.2%
Motor Vehicle Stops	3	28	-89.3%	3	0.0%	19	201	-90.5%	677	1298	-47.8%
Confirmed Shots Fired	0	0	--	0	--	2	3	-33.3%	21	26	-19.2%

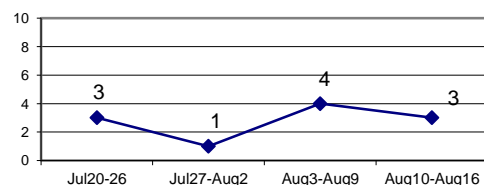
Robbery



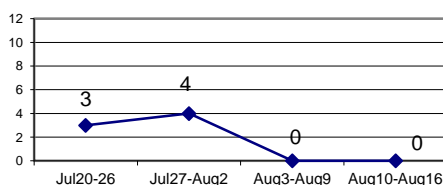
Agg. Assault (NIBRS)



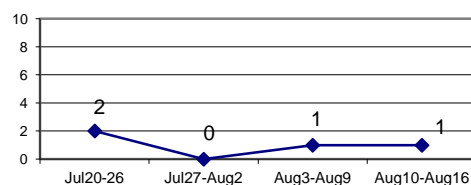
Burglary



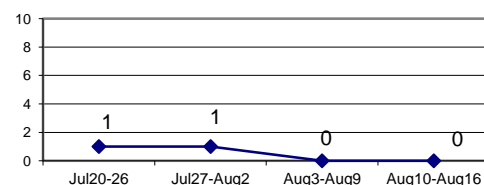
Larceny from Vehicle



MV Theft

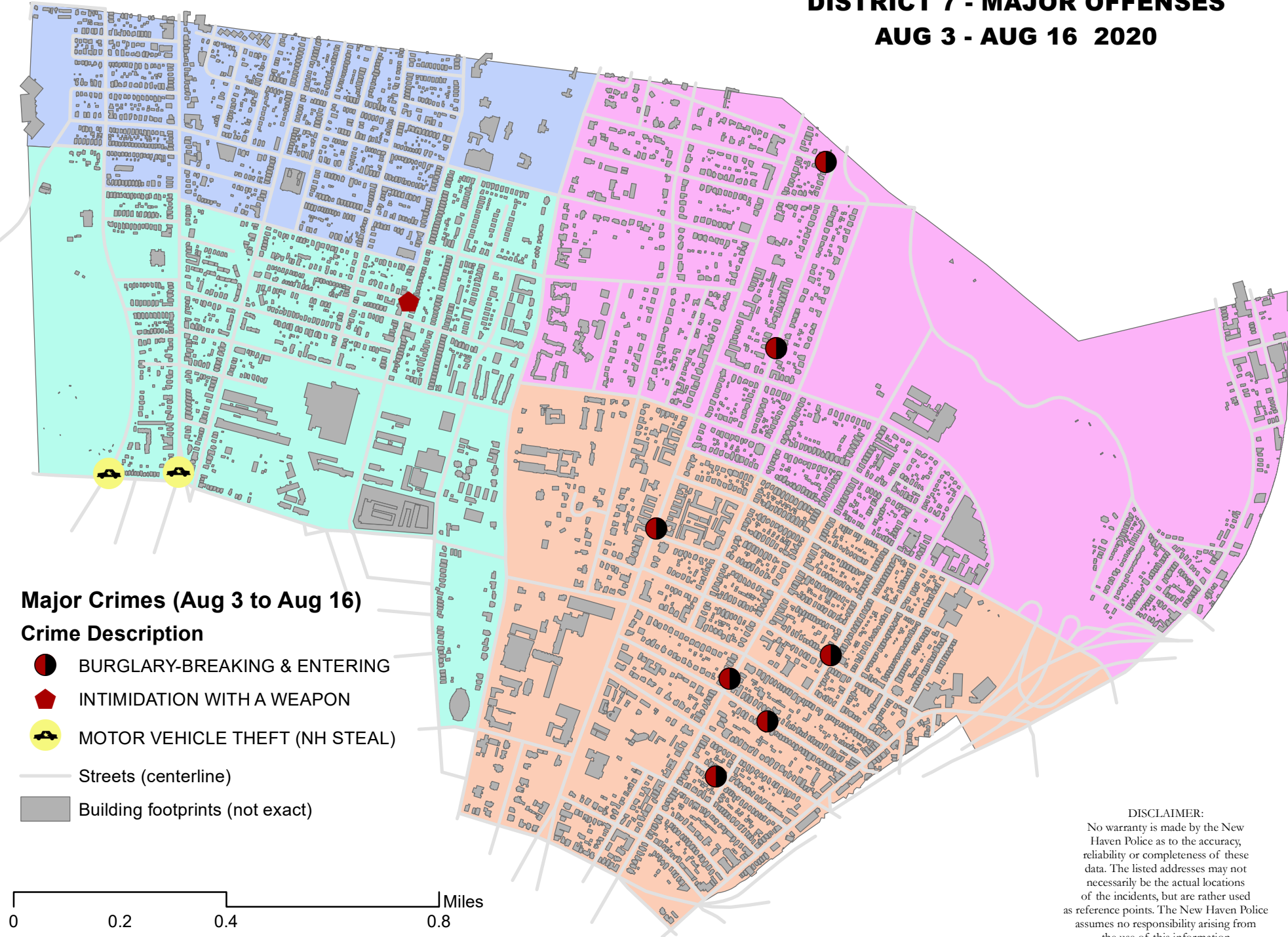


Confirmed Shots Fired






DISTRICT 7 - MAJOR OFFENSES



AUG 3 - AUG 16 2020

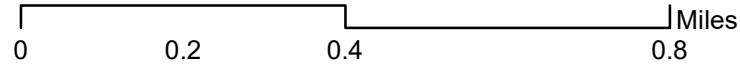


Major Crimes (Aug 3 to Aug 16)

Crime Description

-  BURGLARY-BREAKING & ENTERING
-  INTIMIDATION WITH A WEAPON
-  MOTOR VEHICLE THEFT (NH STEAL)

-  Streets (centerline)
-  Building footprints (not exact)



DISCLAIMER:
 No warranty is made by the New Haven Police as to the accuracy, reliability or completeness of these data. The listed addresses may not necessarily be the actual locations of the incidents, but are rather used as reference points. The New Haven Police assumes no responsibility arising from the use of this information.

DISTRICT 7 MAJOR CRIMES BETWEEN AUG 3 AND AUG 16 2020

Case #	CHRG_DESC	PREM_DESC	ADDRESS	DATE	TIME	DOW	DIST
20026350	MOTOR VEHICLE THEFT (NH STEAL)	PARKING LOT / GARAGE	515 SHERMAN PKY	8/3/2020	1215	MON	7
20026382	BURGLARY-BREAKING & ENTERING	RESIDENCE/HOME	80 CLARK ST, FL01	8/3/2020	1621	MON	7
20026723	BURGLARY-BREAKING & ENTERING	RESIDENCE/HOME	85 EVERIT ST	8/6/2020	852	THU	7
20026973	INTIMIDATION WITH A WEAPON	STREET/HIGHWAY/ALLEYWAY	587 WINCHESTER AVE	8/7/2020	1034	FRI	7
20027089	BURGLARY-BREAKING & ENTERING	STREET/HIGHWAY/ALLEYWAY	42 FOSTER ST, APT1	8/8/2020	1014	SAT	7
20027161	BURGLARY-BREAKING & ENTERING	RESIDENCE/HOME	401 WHITNEY AVE, 14	8/8/2020	2321	SAT	7
20027374	BURGLARY-BREAKING & ENTERING	RESIDENCE/HOME	630 ORANGE ST, FL01	8/11/2020	203	TUE	7
20027509	BURGLARY-BREAKING & ENTERING	RESIDENCE/HOME	98 BISHOP ST, FL01	8/12/2020	1045	WED	7
20027723	BURGLARY-BREAKING & ENTERING	RESIDENCE/HOME	7 BURNS ST	8/13/2020	2241	THU	7
20027964	MOTOR VEHICLE THEFT (NH STEAL)	STREET/HIGHWAY/ALLEYWAY	363 DIXWELL AVE	8/16/2020	1215	SUN	7

WEEKLY CRIME / CFS COMPARISON REPORT

This report covers periods:

Current Week	8/10/2020	to	8/16/2020	(Monday-Sunday)
Prior Week	8/3/2020	to	8/9/2020	(Prior Week)
Last 4 Weeks	7/20/2020	to	8/16/2020	(28 Day Period)
Year to Date (YTD)	1/1/2020	to	8/16/2020	



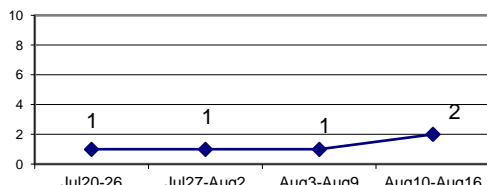
Each period is compared to the same period in the previous year.

DISTRICT 8 - FAIR HAVEN

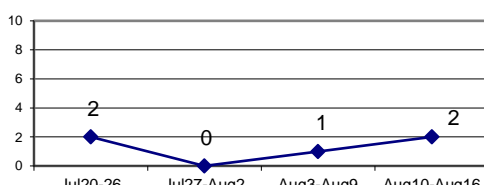
Incident Reports

	Week to Date			Prior Week		28 days			Year to Date		
	2020	2019	Cng	2020	Cng	2020	2019	Cng	2020	2019	Cng
VIOLENT CRIME:											
Murder Victims	0	0	--	0	--	0	0	--	1	0	--
Felony Sex. Assault	0	0	--	0	--	0	0	--	1	2	-50.0%
Robbery with Firearm	2	0	--	0	--	3	2	50.0%	8	12	-33.3%
Other Robbery	0	3	-100.0%	1	-100.0%	2	8	-75.0%	21	30	-30.0%
Assault with Firearm Victims	0	0	--	0	--	2	1	100.0%	11	6	83.3%
Agg. Assault (NIBRS)	2	1	100.0%	1	100.0%	5	5	0.0%	44	75	-41.3%
Total:	4	4	0.0%	2	100.0%	12	16	-25.0%	86	125	-31.2%
PROPERTY CRIME:											
Burglary	2	1	100.0%	2	0.0%	4	6	-33.3%	43	61	-29.5%
MV Theft	0	1	-100.0%	3	-100.0%	4	9	-55.6%	41	63	-34.9%
Larceny from Vehicle	1	2	-50.0%	0	--	1	9	-88.9%	64	57	12.3%
Other Larceny	1	4	-75.0%	4	-75.0%	19	26	-26.9%	127	177	-28.2%
Total:	4	8	-50.0%	9	-55.6%	28	50	-44.0%	275	358	-23.2%
OTHER CRIME:											
Simple Assault	2	7	-71.4%	2	0.0%	12	27	-55.6%	109	214	-49.1%
Prostitution	0	0	--	0	--	0	0	--	0	0	--
Drugs & Narcotics	0	5	-100.0%	1	-100.0%	10	14	-28.6%	88	156	-43.6%
Vandalism	6	4	50.0%	2	200.0%	17	30	-43.3%	166	213	-22.1%
Intimidation/Threatening	5	5	0.0%	11	-54.5%	41	15	173.3%	170	106	60.4%
Weapons Violation	0	0	--	0	--	3	3	0.0%	40	48	-16.7%
Total:	13	21	-38.1%	16	-18.8%	83	89	-6.7%	573	737	-22.3%
Motor Vehicle Stops	2	10	-80.0%	2	0.0%	25	45	-44.4%	420	688	-39.0%
Confirmed Shots Fired	0	0	--	0	--	1	2	-50.0%	17	9	88.9%

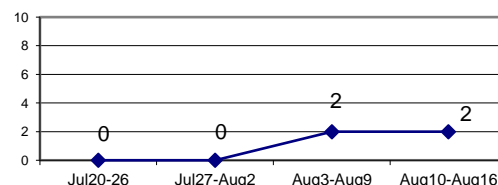
Robbery



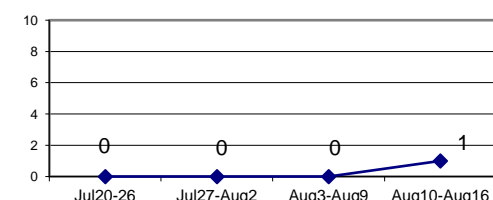
Agg. Assault (NIBRS)



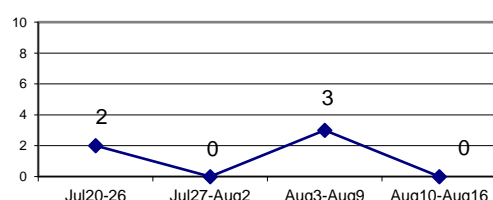
Burglary



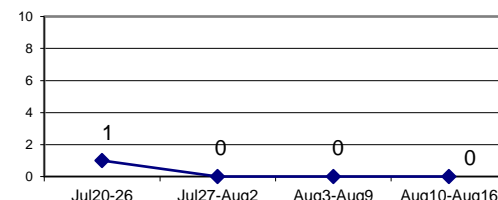
Larceny from Vehicle



MV Theft










Confirmed Shots Fired





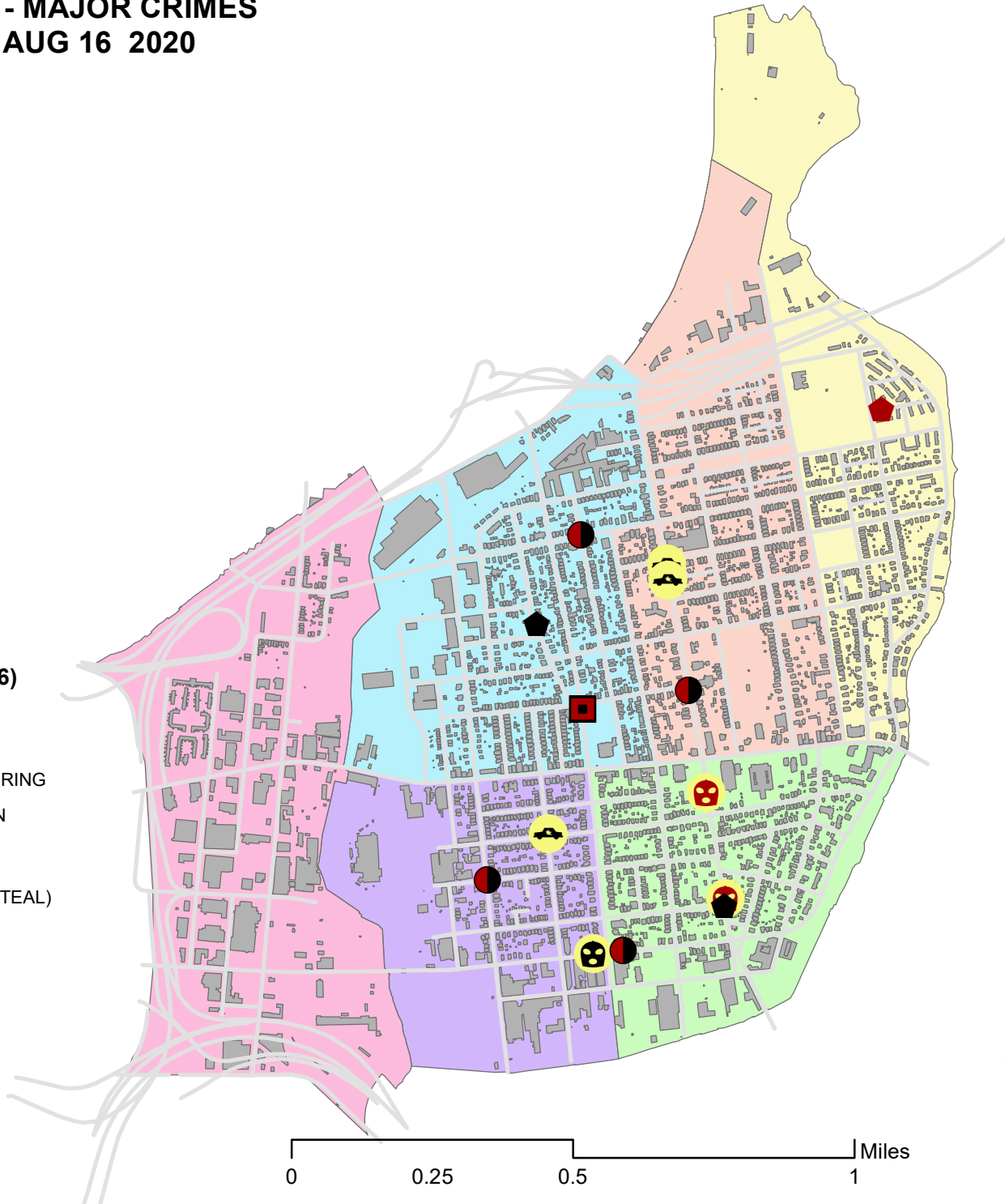
DISTRICT 8 - MAJOR CRIMES AUG 3 - AUG 16 2020

Major Crimes (Aug 3 to Aug 16)

Crime Description

-  AGGRAVATED ASSAULT
-  BURGLARY-BREAKING & ENTERING
-  INTIMIDATION WITH A WEAPON
-  LARCENY-FROM VEHICLE
-  MOTOR VEHICLE THEFT (NH STEAL)
-  ROBBERY
-  ROBBERY WITH A FIREARM

-  Streets (centerline)
-  Building footprints (not exact)



DISCLAIMER:
No warranty is made by the New Haven Police as to the accuracy, reliability or completeness of these data. The listed addresses may not necessarily be the actual locations of the incidents, but are rather used as reference points. The New Haven Police assumes no responsibility arising from the use of this information.

DISTRICT 8 MAJOR CRIMES BETWEEN AUG 3 AND AUG 16 2020

Case #	CHRG_DESC	PREM_DESC	ADDRESS	DATE	TIME	DOW	DIST
20026392	BURGLARY-BREAKING & ENTERING	RESIDENCE/HOME	396 FERRY ST, FL01	8/3/2020	1745	MON	8
20026415	MOTOR VEHICLE THEFT (NH STEAL)	STREET/HIGHWAY/ALLEYWAY	521 FERRY ST	8/3/2020	2203	MON	8
20026500	AGGRAVATED ASSAULT	RESIDENCE/HOME	95 MONROE ST	8/4/2020	2247	TUE	8
20026732	MOTOR VEHICLE THEFT (NH STEAL)	STREET/HIGHWAY/ALLEYWAY	506 FERRY ST	8/6/2020	942	THU	8
20026953	ROBBERY	STREET/HIGHWAY/ALLEYWAY	177 CHAPEL ST	8/7/2020	645	FRI	8
20026954	BURGLARY-BREAKING & ENTERING	RESIDENCE/HOME	127 JAMES ST, FL03	8/7/2020	329	FRI	8
20027043	MOTOR VEHICLE THEFT (NH STEAL)	STREET/HIGHWAY/ALLEYWAY	195 LLOYD ST	8/7/2020	1919	FRI	8
20027370	ROBBERY WITH A FIREARM	STREET/HIGHWAY/ALLEYWAY	203 FERRY ST	8/11/2020	50	TUE	8
20027607	AGGRAVATED ASSAULT	CHURCH/SYNAGOGUE /TEMPLE	196 FERRY ST	8/13/2020	320	THU	8
20027683	INTIMIDATION WITH A WEAPON	STREET/HIGHWAY/ALLEYWAY	18 DEL RIO DR	8/13/2020	1901	THU	8
20027737	LARCENY-FROM VEHICLE	STREET/HIGHWAY/ALLEYWAY	295 BLATCHLEY AVE	8/14/2020	1032	FRI	8
20027812	BURGLARY-BREAKING & ENTERING	RESIDENCE/HOME	451 LOMBARD ST	8/14/2020	2125	FRI	8
20027858	ROBBERY WITH A FIREARM	STREET/HIGHWAY/ALLEYWAY	308 FERRY ST	8/15/2020	1129	SAT	8
20028012	BURGLARY-BREAKING & ENTERING	RESIDENCE/HOME	153 CHAPEL ST, FL03	8/16/2020	2225	SUN	8



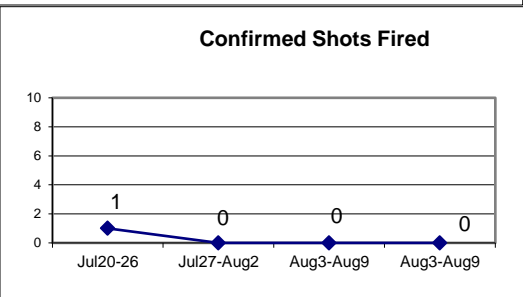
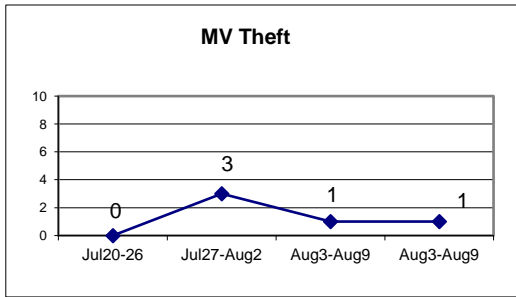
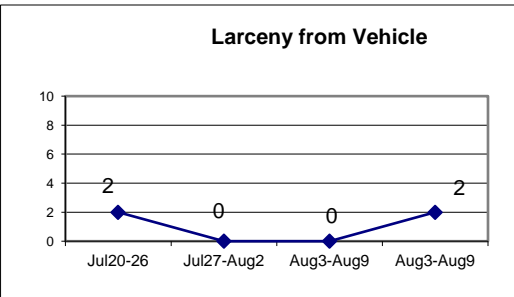
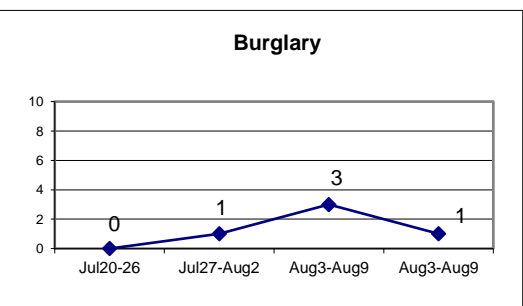
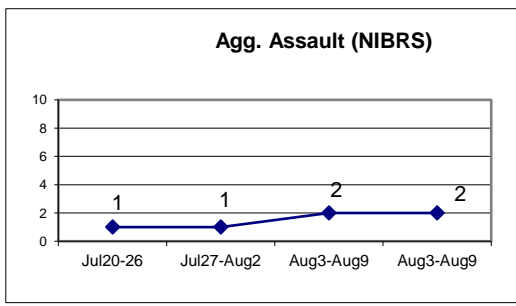
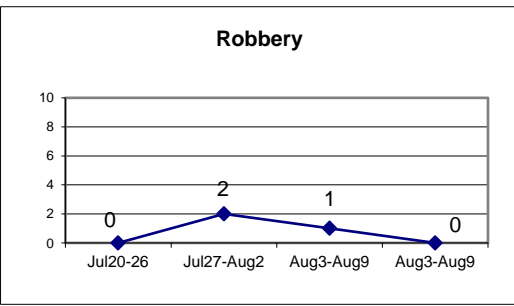
This report covers periods:

Current Week 8/10/2020 to 8/16/2020 (Monday-Sunday)
Prior Week 8/3/2020 to 8/9/2020 (Prior Week)
Last 4 Weeks 7/20/2020 to 8/16/2020 (28 Day Period)
Year to Date (YTD) 1/1/2020 to 8/16/2020

Each period is compared to the same period in the previous year.

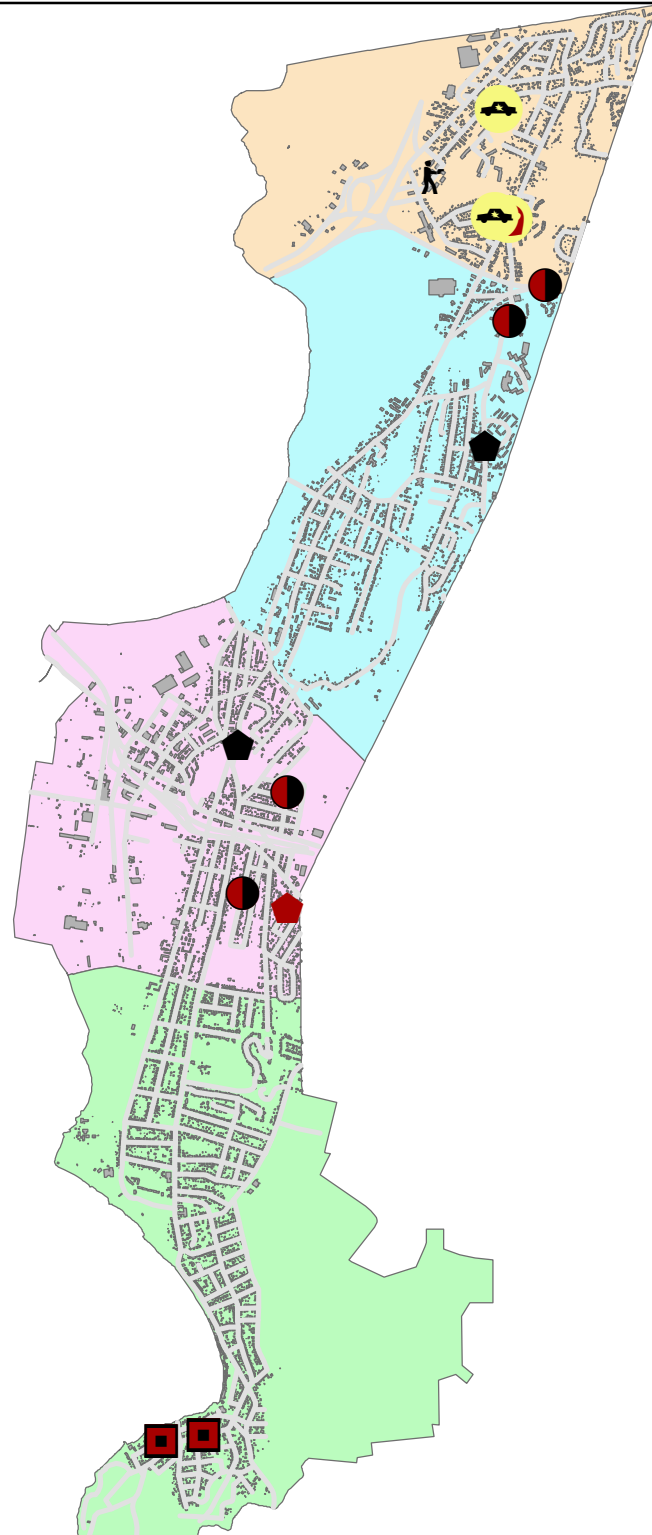
DISTRICT 9 - EAST SHORE

	Week to Date			Prior Week		28 days			Year to Date		
	2020	2019	Cng	2020	Cng	2020	2019	Cng	2020	2019	Cng
VIOLENT CRIME:											
Murder Victims	0	0	--	0	--	0	0	--	2	1	100.0%
Felony Sex. Assault	0	0	--	0	--	0	0	--	3	4	-25.0%
Robbery with Firearm	0	0	--	1	-100.0%	2	0	--	6	2	200.0%
Other Robbery	0	0	--	0	--	1	1	0.0%	6	10	-40.0%
Assault with Firearm Victims	1	0	--	0	--	1	0	--	10	4	150.0%
Agg. Assault (NIBRS)	2	0	--	2	0.0%	6	6	0.0%	29	54	-46.3%
Total:	3	0	--	3	0.0%	10	7	42.9%	56	75	-25.3%
PROPERTY CRIME:											
Burglary	1	2	-50.0%	3	-66.7%	5	5	0.0%	41	53	-22.6%
MV Theft	1	4	-75.0%	1	0.0%	5	10	-50.0%	47	70	-32.9%
Larceny from Vehicle	2	4	-50.0%	0	--	4	23	-82.6%	45	77	-41.6%
Other Larceny	6	10	-40.0%	12	-50.0%	58	42	38.1%	343	330	3.9%
Total:	10	20	-50.0%	16	-37.5%	72	80	-10.0%	476	530	-10.2%
OTHER CRIME:											
Simple Assault	1	5	-80.0%	1	0.0%	7	19	-63.2%	73	137	-46.7%
Prostitution	0	0	--	0	--	0	0	--	0	0	--
Drugs & Narcotics	0	6	-100.0%	2	-100.0%	11	15	-26.7%	43	104	-58.7%
Vandalism	2	7	-71.4%	5	-60.0%	21	37	-43.2%	127	213	-40.4%
Intimidation/Threatening	6	6	0.0%	5	20.0%	34	19	78.9%	206	103	100.0%
Weapons Violation	1	1	0.0%	0	--	2	1	100.0%	35	24	45.8%
Total:	10	25	-60.0%	13	-23.1%	75	91	-17.6%	484	581	-16.7%
Motor Vehicle Stops	2	51	-96.1%	2	0.0%	15	121	-87.6%	330	850	-61.2%
Confirmed Shots Fired	0	0	--	0	--	1	0	--	13	9	44.4%










DISTRICT 9 - MAJOR OFFENSES



AUG 3 - AUG 16 2020

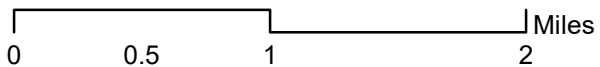


Major Crimes (Aug 3 to Aug 16)

Crime Description

-  AGGRAVATED ASSAULT
-  ASSAULT WITH A FIREARM
-  BURGLARY-BREAKING & ENTERING
-  INTIMIDATION WITH A WEAPON
-  LARCENY-FROM VEHICLE
-  MOTOR VEHICLE THEFT (NH STEAL)
-  ROBBERY WITH A FIREARM

-  Streets (centerline)
-  Building footprints (not exact)



DISCLAIMER:
 No warranty is made by the New Haven Police as to the accuracy, reliability or completeness of these data. The listed addresses may not necessarily be the actual locations of the incidents, but are rather used as reference points. The New Haven Police assumes no responsibility arising from the use of this information.

DISTRICT 9 MAJOR CRIMES BETWEEN AUG 3 AND AUG 16 2020

Case #	CHRG_DESC	PREM_DESC	ADDRESS	DATE	TIME	DOW	DIST
20026390	ROBBERY WITH A FIREARM	RESIDENCE/HOME	1363 QUINNIPIAC AVE, APTA	8/3/2020	1809	MON	9
20026465	BURGLARY-BREAKING & ENTERING	RESIDENCE/HOME	155 OAKLEY ST	8/4/2020	1300	TUE	9
20026728	MOTOR VEHICLE THEFT (NH STEAL)	STREET/HIGHWAY/ALLEYWAY	341 SMITH AVE	8/6/2020	1001	THU	9
20026891	BURGLARY-BREAKING & ENTERING	RESIDENCE/HOME	425 EASTERN ST, APTC	8/6/2020	1129	THU	9
20026918	AGGRAVATED ASSAULT	RESIDENCE/HOME	165 EASTERN ST	8/6/2020	1716	THU	9
20026930	AGGRAVATED ASSAULT	RESIDENCE/HOME	185 QUINNIPIAC AVE, APTBA	8/6/2020	1959	THU	9
20027109	BURGLARY-BREAKING & ENTERING	RESIDENCE/HOME	111 BEACON AVE	8/8/2020	1450	SAT	9
20027263	MOTOR VEHICLE THEFT (NH STEAL)	STREET/HIGHWAY/ALLEYWAY	133 KENNY DR	8/10/2020	533	MON	9
20027269	LARCENY-FROM VEHICLE	STREET/HIGHWAY/ALLEYWAY	75 COVE ST	8/10/2020	805	MON	9
20027272	LARCENY-FROM VEHICLE	STREET/HIGHWAY/ALLEYWAY	370 LIGHTHOUSE RD	8/10/2020	910	MON	9
20027373	BURGLARY-BREAKING & ENTERING	COMMERCIAL/OFFICE BLDG	470 FOXON BLVD	8/11/2020	103	TUE	9
20027472	ASSAULT WITH A FIREARM	RESIDENCE/HOME	40 DONNA DR, APTA3	8/11/2020	2354	TUE	9
20027518	INTIMIDATION WITH A WEAPON	STREET/HIGHWAY/ALLEYWAY	76 TERRACE ST, APTF6	8/12/2020	1133	WED	9

This report covers periods:

Current Week	8/10/2020	to	8/16/2020	(Monday-Sunday)
Prior Week	8/3/2020	to	8/9/2020	(Prior Week)
Last 4 Weeks	7/20/2020	to	8/16/2020	(28 Day Period)
Year to Date (YTD)	1/1/2020	to	8/16/2020	

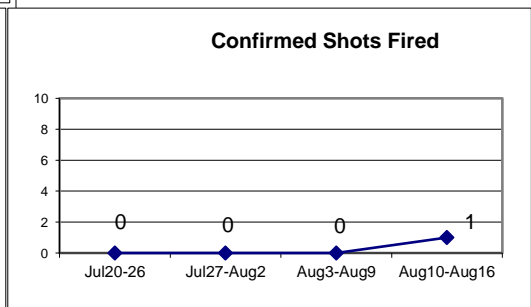
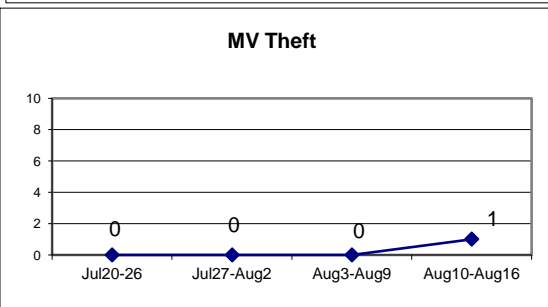
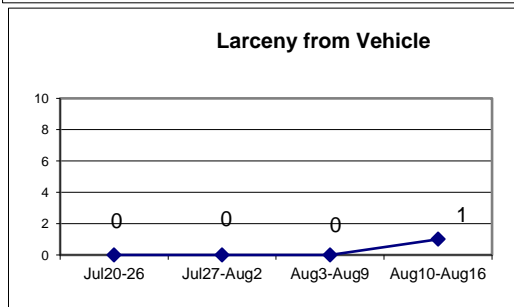
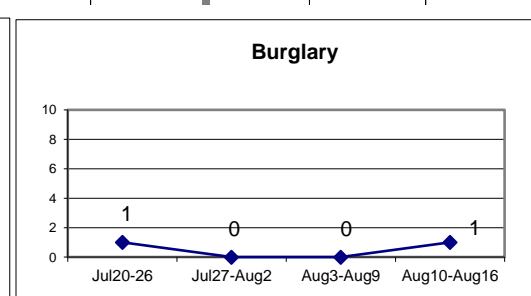
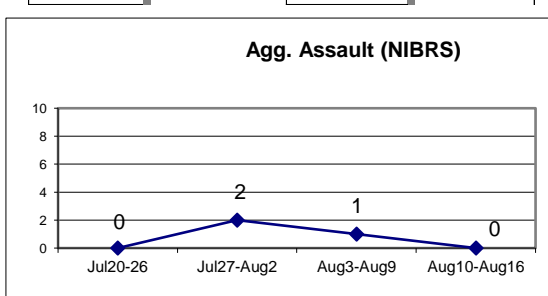
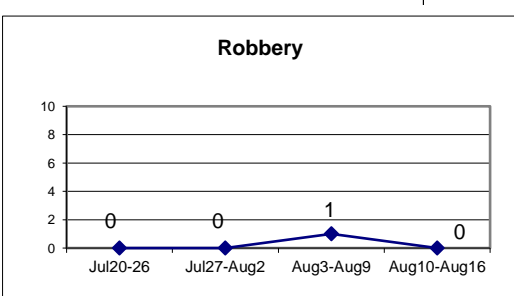


Each period is compared to the same period in the previous year.

DISTRICT 10 - BEAVER HILL

Incident Reports







	Week to Date			Prior Week		28 days			Year to Date		
	2020	2019	Cng	2020	Cng	2020	2019	Cng	2020	2019	Cng
VIOLENT CRIME:											
Murder Victims	0	0	--	0	--	0	0	--	2	3	-33.3%
Felony Sex. Assault	0	0	--	0	--	0	0	--	2	0	--
Robbery with Firearm	0	0	--	1	-100.0%	1	2	-50.0%	9	4	125.0%
Other Robbery	0	0	--	0	--	0	3	-100.0%	14	12	16.7%
Assault with Firearm Victims	0	0	--	0	--	0	1	-100.0%	5	6	-16.7%
Agg. Assault (NIBRS)	0	3	-100.0%	1	-100.0%	3	8	-62.5%	21	44	-52.3%
Total:	0	3	-100.0%	2	-100.0%	4	14	-71.4%	53	69	-23.2%
PROPERTY CRIME:											
Burglary	1	0	--	0	--	2	9	-77.8%	25	30	-16.7%
MV Theft	1	1	0.0%	0	--	1	4	-75.0%	46	39	17.9%
Larceny from Vehicle	0	1	-100.0%	2	-100.0%	2	7	-71.4%	27	47	-42.6%
Other Larceny	2	5	-60.0%	2	0.0%	11	12	-8.3%	107	106	0.9%
Total:	4	7	-42.9%	4	0.0%	16	32	-50.0%	205	222	-7.7%
OTHER CRIME:											
Simple Assault	2	5	-60.0%	1	100.0%	8	12	-33.3%	42	84	-50.0%
Prostitution	0	0	--	0	--	0	0	--	0	0	--
Drugs & Narcotics	1	2	-50.0%	1	0.0%	4	12	-66.7%	26	64	-59.4%
Vandalism	2	3	-33.3%	2	0.0%	12	15	-20.0%	97	101	-4.0%
Intimidation/Threatening	2	2	0.0%	3	-33.3%	14	8	75.0%	94	66	42.4%
Weapons Violation	1	0	--	0	--	1	1	0.0%	15	24	-37.5%
Total:	8	12	-33.3%	7	14.3%	39	48	-18.8%	274	339	-19.2%
Motor Vehicle Stops	4	32	-87.5%	5	-20.0%	25	141	-82.3%	582	832	-30.0%
Confirmed Shots Fired	1	0	--	0	--	1	0	--	9	4	125.0%





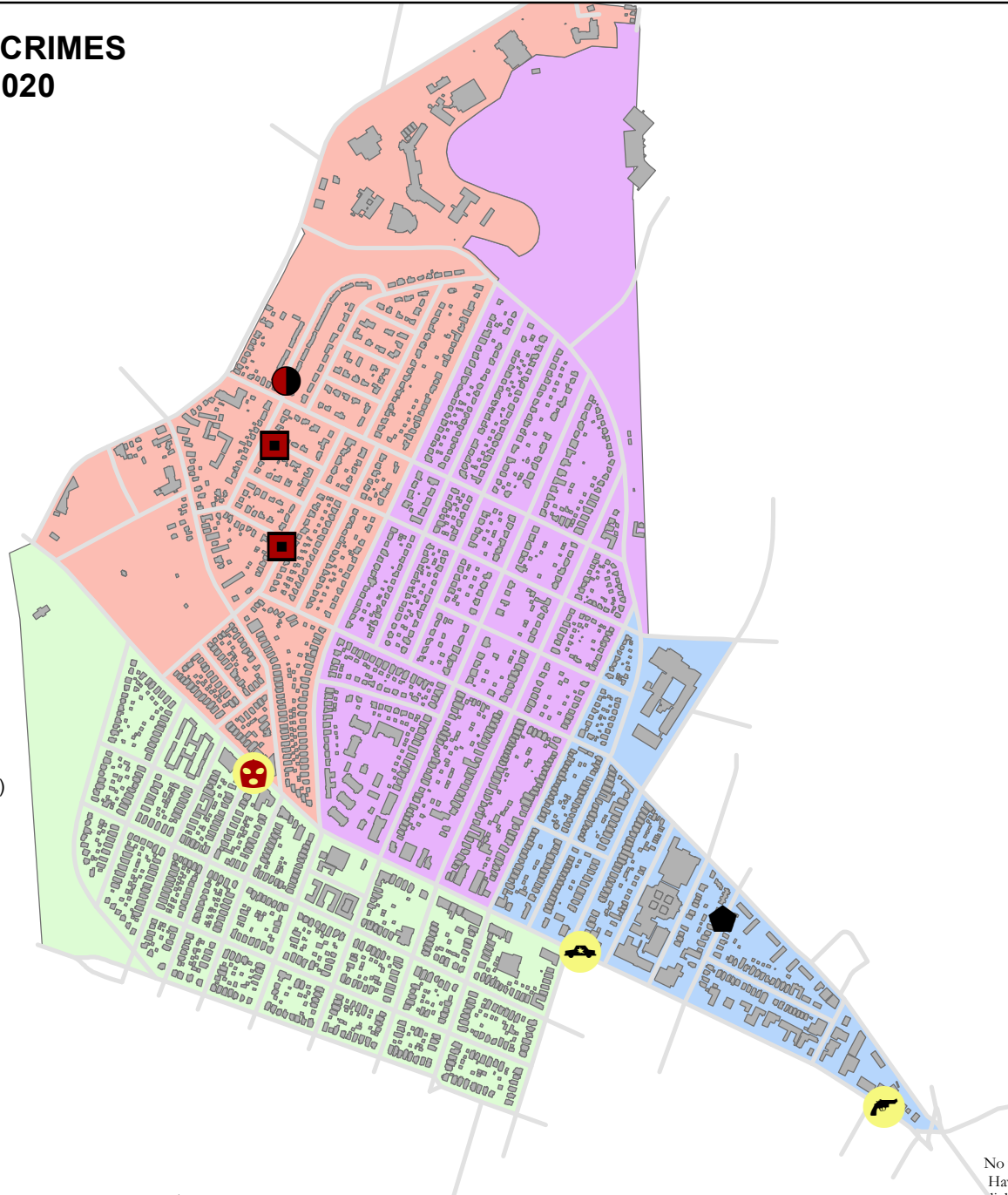
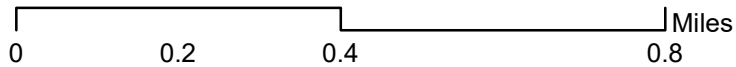
DISTRICT 10 - MAJOR CRIMES AUG 3 - AUG 16 2020

Major Crimes (Aug 3 to Aug 16)

Crime Description

-  AGGRAVATED ASSAULT
-  BURGLARY-BREAKING & ENTERING
-  FIREARM DISCHARGE (WEAPON LAW VIOLATION)
-  LARCENY-FROM VEHICLE
-  MOTOR VEHICLE THEFT (NH STEAL)
-  ROBBERY WITH A FIREARM

-  Streets (centerline)
-  Building footprints (not exact)



DISCLAIMER:
No warranty is made by the New Haven Police as to the accuracy, reliability or completeness of these data. The listed addresses may not necessarily be the actual locations of the incidents, but are rather used as reference points. The New Haven Police assumes no responsibility arising from the use of this information.

DISTRICT 10 MAJOR CRIMES BETWEEN AUG 3 AND AUG 16 2020

Case #	CHRG_DESC	PREM_DESC	ADDRESS	DATE	TIME	DOW	DIST
20026707	ROBBERY WITH A FIREARM	CONVENIENCE STORE	538 WHALLEY AVE	8/5/2020	0	WED	10
20027012	LARCENY-FROM VEHICLE	STREET/HIGHWAY/ALLEYWAY	126 OSBORN AVE	8/7/2020	1744	FRI	10
20027038	LARCENY-FROM VEHICLE	STREET/HIGHWAY/ALLEYWAY	40 WELLINGTON RD	8/7/2020	2006	FRI	10
20027168	AGGRAVATED ASSAULT	STREET/HIGHWAY/ALLEYWAY	600 ORCHARD ST	8/9/2020	550	SUN	10
20027446	FIREARM DISCHARGE (WEAPON LAW VIOLATION)	RESTAURANT	35 WHALLEY AVE	8/11/2020	1831	TUE	10
20027850	BURGLARY-BREAKING & ENTERING	RESIDENCE/HOME	121 DIAMOND ST	8/15/2020	958	SAT	10
20027986	MOTOR VEHICLE THEFT (NH STEAL)	PARKING LOT / GARAGE	285 WHALLEY AVE	8/16/2020	1146	SUN	10