

WEEKLY CRIME / CFS COMPARISON REPORT

This report covers periods:

Current Week	9/21/2020	to	9/27/2020	(Monday-Sunday)
Prior Week	9/14/2020	to	9/20/2020	(Prior Week)
Last 4 Weeks	8/31/2020	to	9/27/2020	(28 Day Period)
Year to Date (YTD)	1/1/2020	to	9/27/2020	



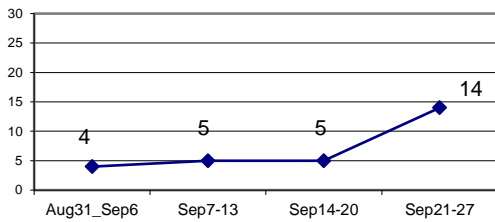
Each period is compared to the same period in the previous year.

Citywide

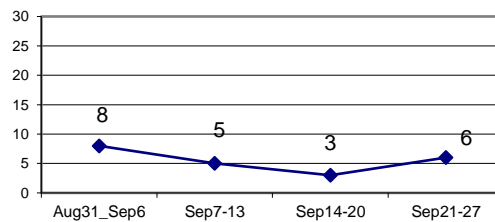
Incident Reports

	Week to Date			Prior Week		28 days			Year to Date		
	2020	2019	Cng	2020	Cng	2020	2019	Cng	2020	2019	Cng
VIOLENT CRIME:											
Murder Victims	0	0	--	0	--	0	1	-100.0%	16	8	100.0%
Felony Sex. Assault	0	0	--	0	--	1	0	--	21	32	-34.4%
Robbery with Firearm	6	8	-25.0%	1	500.0%	12	13	-7.7%	91	73	24.7%
Other Robbery	8	5	60.0%	4	100.0%	17	18	-5.6%	143	142	0.7%
Assault with Firearm Victims	4	1	300.0%	1	300.0%	8	9	-11.1%	79	61	29.5%
Agg. Assault (NIBRS)	6	9	-33.3%	3	100.0%	22	52	-57.7%	283	520	-45.6%
Total:	24	23	4.3%	9	166.7%	60	93	-35.5%	633	836	-24.3%
PROPERTY CRIME:											
Burglary	11	14	-21.4%	14	-21.4%	45	54	-16.7%	361	482	-25.1%
MV Theft	5	14	-64.3%	7	-28.6%	27	57	-52.6%	487	487	0.0%
Larceny from Vehicle	16	16	0.0%	12	33.3%	52	94	-44.7%	514	737	-30.3%
Other Larceny	46	33	39.4%	56	-17.9%	214	189	13.2%	1,883	1,943	-3.1%
Total:	78	77	1.3%	89	-12.4%	338	394	-14.2%	3,245	3,649	-11.1%
OTHER CRIME:											
Simple Assault	12	40	-70.0%	12	0.0%	51	157	-67.5%	714	1,487	-52.0%
Prostitution	0	0	--	0	--	0	1	-100.0%	0	2	-100.0%
Drugs & Narcotics	19	23	-17.4%	8	137.5%	48	91	-47.3%	619	976	-36.6%
Vandalism	24	38	-36.8%	34	-29.4%	123	202	-39.1%	1,410	1,786	-21.1%
Intimidation/Threatening-no	47	19	147.4%	34	38.2%	164	82	100.0%	1,410	891	58.2%
Weapons Violation	4	5	-20.0%	4	0.0%	20	30	-33.3%	334	374	-10.7%
Total:	106	125	-15.2%	92	15.2%	406	563	-27.9%	4,487	5,516	-18.7%
Motor Vehicle Stops	127	0	--	144	-11.8%	410	575	-28.7%	6,076	0	--
Confirmed Shots Fired	10	5	100.0%	3	233.3%	32	15	113.3%	162	117	38.5%

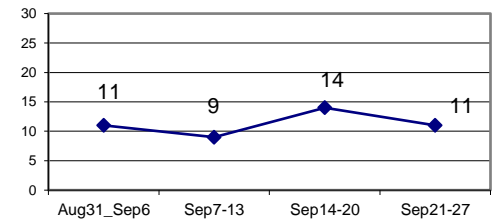
Robbery



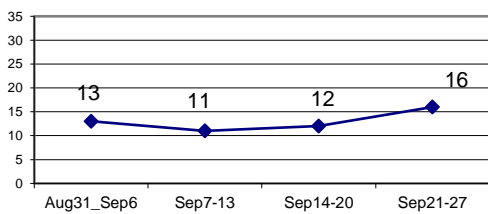
Agg. Assault (NIBRS)



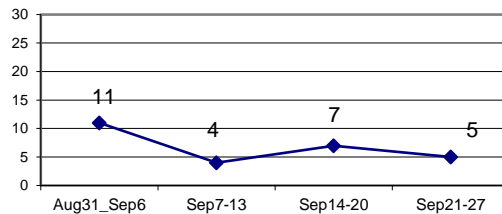
Burglary



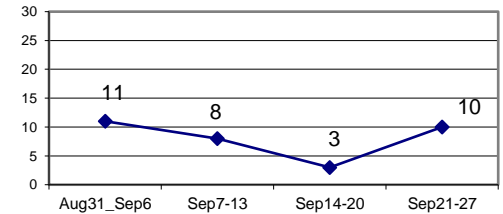
Larceny from Vehicle



MV Theft



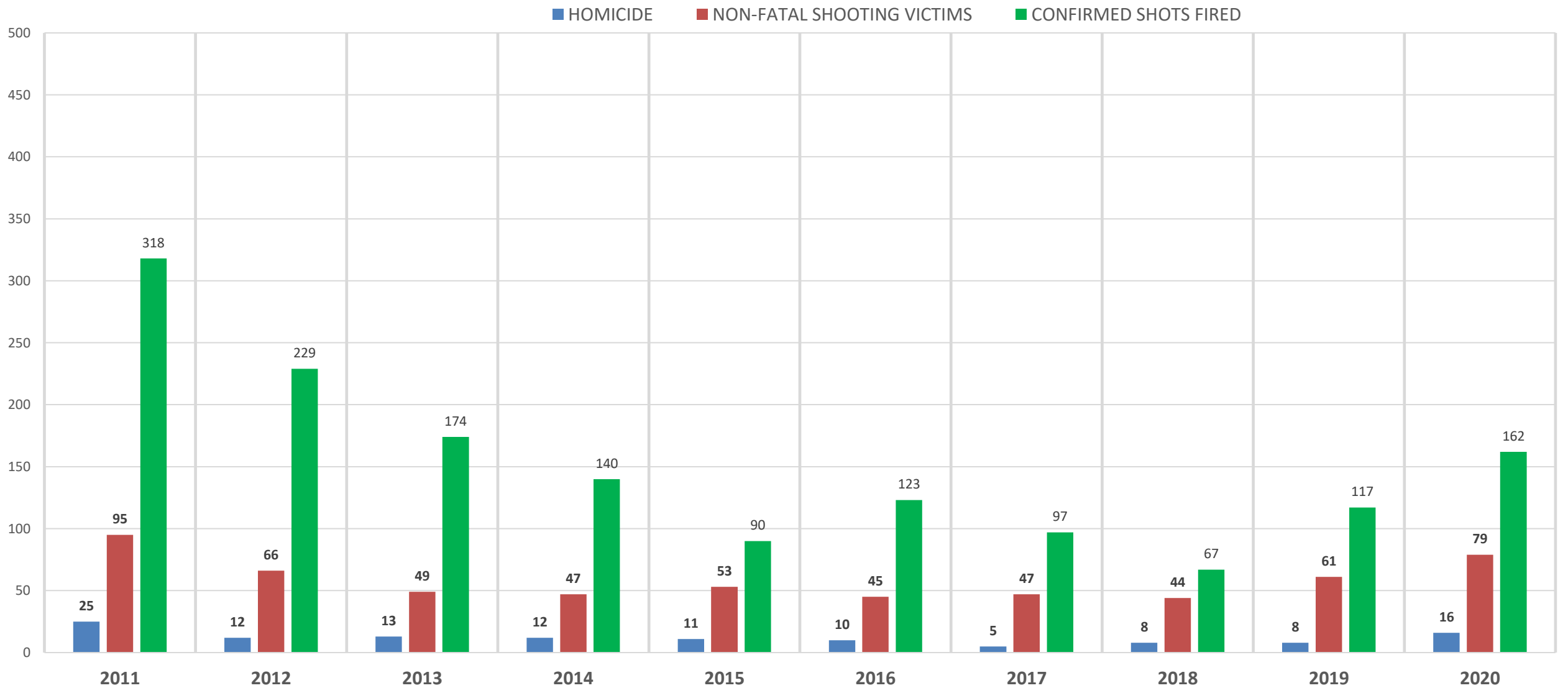
Confirmed Shots Fired



JAN 1 TO SEP 27 COMPARISON (2011, 2012, 2013, 2014, 2015, 2016, 2017, 2018, 2019 & 2020)

											% CHANGE
	2011	2012	2013	2014	2015	2016	2017	2018	2019	2020	2011 & 2020
HOMICIDE	25	12	13	12	11	10	5	8	8	16	-36.0%
<small>% Change (2011-2012), (2012-2013), (2013-2014), (2014-2015), (2015-2016), (2016-2017), (2017-2018), (2018-2019), (2019-2020) (2011-2020)</small>											
NON-FATAL SHOOTING VICTIMS	95	66	49	47	53	45	47	44	61	79	-16.8%
<small>% Change (2011-2012), (2012-2013), (2013-2014), (2014-2015), (2015-2016), (2016-2017), (2017-2018), (2018-2019), (2019-2020) (2011-2020)</small>											
CONFIRMED SHOTS FIRED	318	229	174	140	90	123	97	67	117	162	-49.1%
<small>% Change (2011-2012), (2012-2013), (2013-2014), (2014-2015), (2015-2016), (2016-2017), (2017-2018), (2018-2019), (2019-2020) (2011-2020)</small>											

**HOMICIDE, NON-FATAL SHOOTING VICTIMS & CONFIRMED SHOTS FIRED
JAN 1 - SEP 27 (2011, 2012, 2013, 2014, 2015, 2016, 2017, 2018, 2019, 2020)**



WEEKLY CRIME / CFS COMPARISON REPORT

This report covers periods:

Current Week	9/21/2020	to	9/27/2020	(Monday-Sunday)
Prior Week	9/14/2020	to	9/20/2020	(Prior Week)
Last 4 Weeks	8/31/2020	to	9/27/2020	(28 Day Period)
Year to Date (YTD)	1/1/2020	to	9/27/2020	



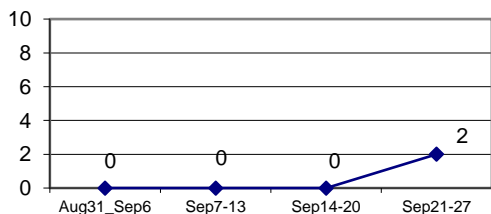
Each period is compared to the same period in the previous year.

DISTRICT 1 - DOWNTOWN

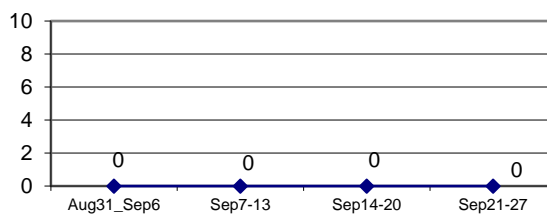
Incident Reports

	Week to Date			Prior Week		28 days			Year to Date		
	2020	2019	Cng	2020	Cng	2020	2019	Cng	2020	2019	Cng
VIOLENT CRIME:											
Murder Victims	0	0	--	0	--	0	0	--	0	0	--
Felony Sex. Assault	0	0	--	0	--	0	0	--	2	2	0.0%
Robbery with Firearm	0	0	--	0	--	0	0	--	6	3	100.0%
Other Robbery	2	0	--	0	--	2	0	--	23	9	155.6%
Assault with Firearm Victims	0	0	--	0	--	0	0	--	0	0	--
Agg. Assault (NIBRS)	0	0	--	0	--	0	5	-100.0%	15	27	-44.4%
Total:	2	0	--	0	--	2	5	-60.0%	46	41	12.2%
PROPERTY CRIME:											
Burglary	0	1	-100.0%	1	-100.0%	4	6	-33.3%	39	37	5.4%
MV Theft	0	1	-100.0%	2	-100.0%	2	9	-77.8%	30	36	-16.7%
Larceny from Vehicle	5	1	400.0%	1	400.0%	6	14	-57.1%	51	105	-51.4%
Other Larceny	7	5	40.0%	6	16.7%	20	25	-20.0%	159	220	-27.7%
Total:	12	8	50.0%	10	20.0%	32	54	-40.7%	279	398	-29.9%
OTHER CRIME:											
Simple Assault	0	5	-100.0%	2	-100.0%	3	22	-86.4%	64	136	-52.9%
Prostitution	0	0	--	0	--	0	0	--	0	0	--
Drugs & Narcotics	0	4	-100.0%	0	--	0	8	-100.0%	13	64	-79.7%
Vandalism	4	9	-55.6%	2	100.0%	7	34	-79.4%	122	175	-30.3%
Intimidation/Threatening	1	2	-50.0%	2	-50.0%	7	5	40.0%	44	64	-31.3%
Weapons Violation	0	1	-100.0%	0	--	0	1	-100.0%	8	11	-27.3%
Total:	5	21	-76.2%	6	-16.7%	17	70	-75.7%	251	450	-44.2%
Motor Vehicle Stops	22	0	--	12	83.3%	38	19	100.0%	1205	0	--
Confirmed Shots Fired	0	0	--	0	--	0	0	--	0	1	-100.0%

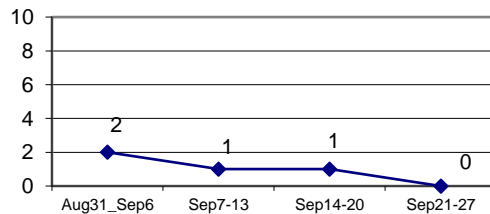
Robbery



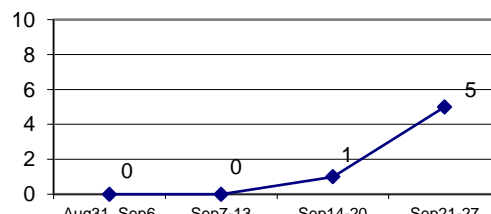
Agg. Assault (NIBRS)



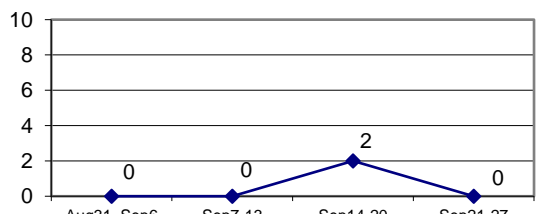
Burglary



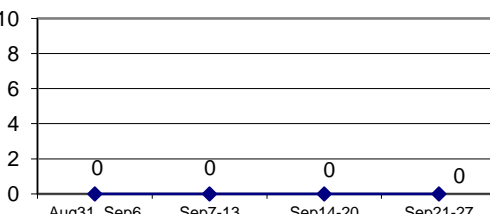
Larceny from Vehicle



MV Theft

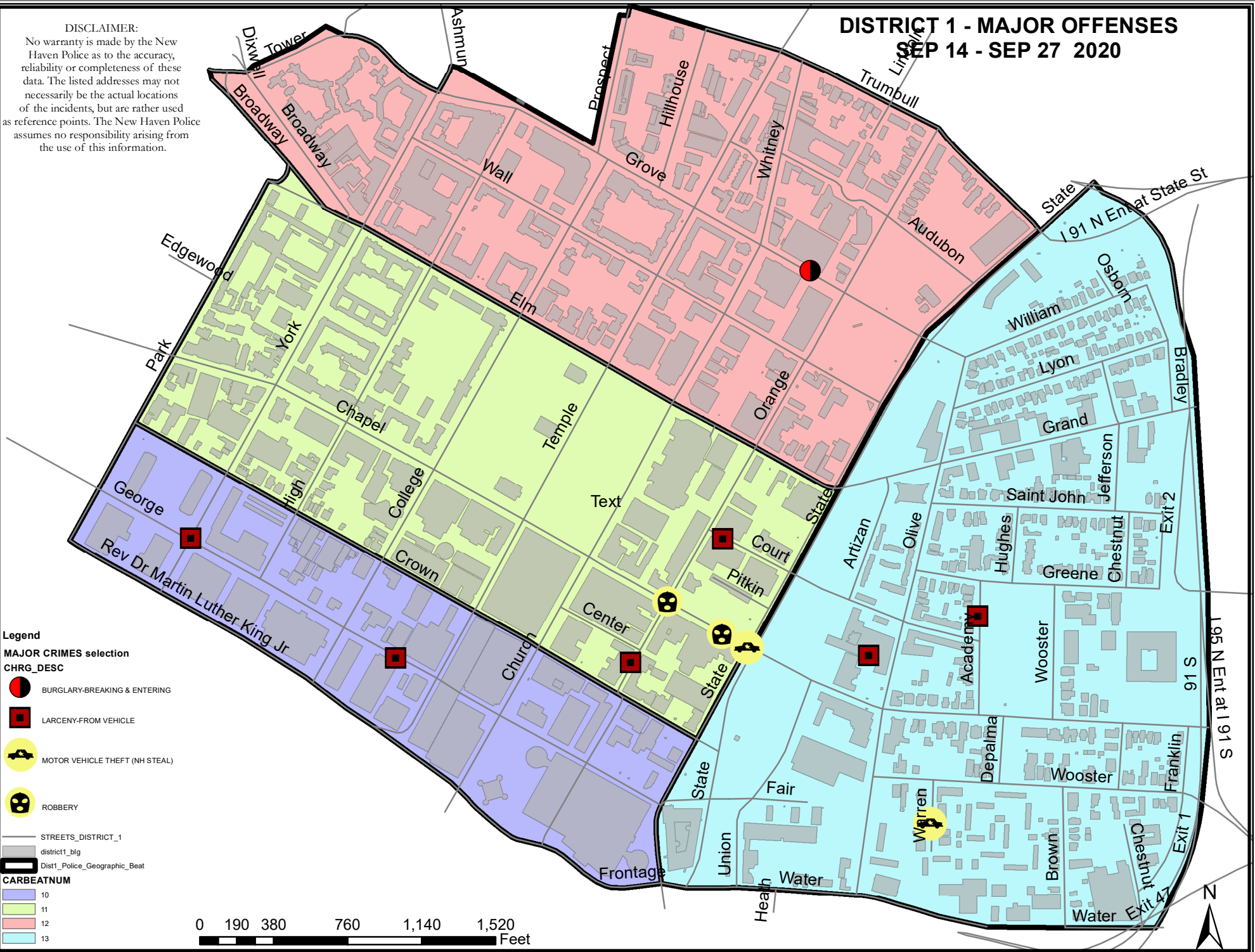


Confirmed Shots Fired



DISTRICT 1 - MAJOR OFFENSES SEP 14 - SEP 27 2020

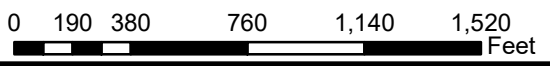
DISCLAIMER:
No warranty is made by the New Haven Police as to the accuracy, reliability or completeness of these data. The listed addresses may not necessarily be the actual locations of the incidents, but are rather used as reference points. The New Haven Police assumes no responsibility arising from the use of this information.



- Legend**
- MAJOR CRIMES selection**
- CHRG_DESC**
- BURGLARY-BREAKING & ENTERING
 - LARCENY-FROM VEHICLE
 - MOTOR VEHICLE THEFT (NH STATE)
 - ROBBERY

- STREETS_DISTRICT_1
- district1_big
- Dist1_Police_Geographic_Beat

- CARBEATNUM**
- 10
 - 11
 - 12
 - 13



DISTRICT 1 - MAJOR CRIMES BETWEEN SEP 14 AND SEP 27 2020							
CASE#	CHRG_DESC	PREM_DESC	ADDRESS	DATE	TIME	DOW	DIST
20031227	BURGLARY-BREAKING & ENT	CONVENIENCE STORE	55 GROVE ST	20200914	1425	MON	1
20032146	LARCENY-FROM VEHICLE	STREET/HIGHWAY/ALLEYWAY	150 COURT ST	20200921	2340	MON	1
20032252	LARCENY-FROM VEHICLE	STREET/HIGHWAY/ALLEYWAY	34 ACADEMY ST	20200922	1650	TUE	1
20032594	LARCENY-FROM VEHICLE	PARKING LOT / GARAGE	232 GEORGE ST	20200925	0825	FRI	1
20032792	LARCENY-FROM VEHICLE	STREET/HIGHWAY/ALLEYWAY	GEORGE ST & YORK ST	20200926	2257	SAT	1
20032827	LARCENY-FROM VEHICLE	STREET/HIGHWAY/ALLEYWAY	66 ORANGE ST, APT409	20200927	0902	SUN	1
20031736	LARCENY-FROM VEHICLE	PARKING LOT / GARAGE	78 OLIVE ST	20200918	0834	FRI	1
20031510	MOTOR VEHICLE THEFT (NH S	STREET/HIGHWAY/ALLEYWAY	42 WARREN ST	20200916	1427	WED	1
20031565	MOTOR VEHICLE THEFT (NH S	STREET/HIGHWAY/ALLEYWAY	CHAPEL ST & STATE ST	20200916	2251	WED	1
20032094	ROBBERY	CONVENIENCE STORE	760 CHAPEL ST	20200921	1546	MON	1
20032468	ROBBERY	STREET/HIGHWAY/ALLEYWAY	CHAPEL ST & ORANGE ST	20200924	0636	THU	1

WEEKLY CRIME / CFS COMPARISON REPORT

This report covers periods:

Current Week	9/21/2020	to	9/27/2020	(Monday-Sunday)
Prior Week	9/14/2020	to	9/20/2020	(Prior Week)
Last 4 Weeks	8/31/2020	to	9/27/2020	(28 Day Period)
Year to Date (YTD)	1/1/2020	to	9/27/2020	

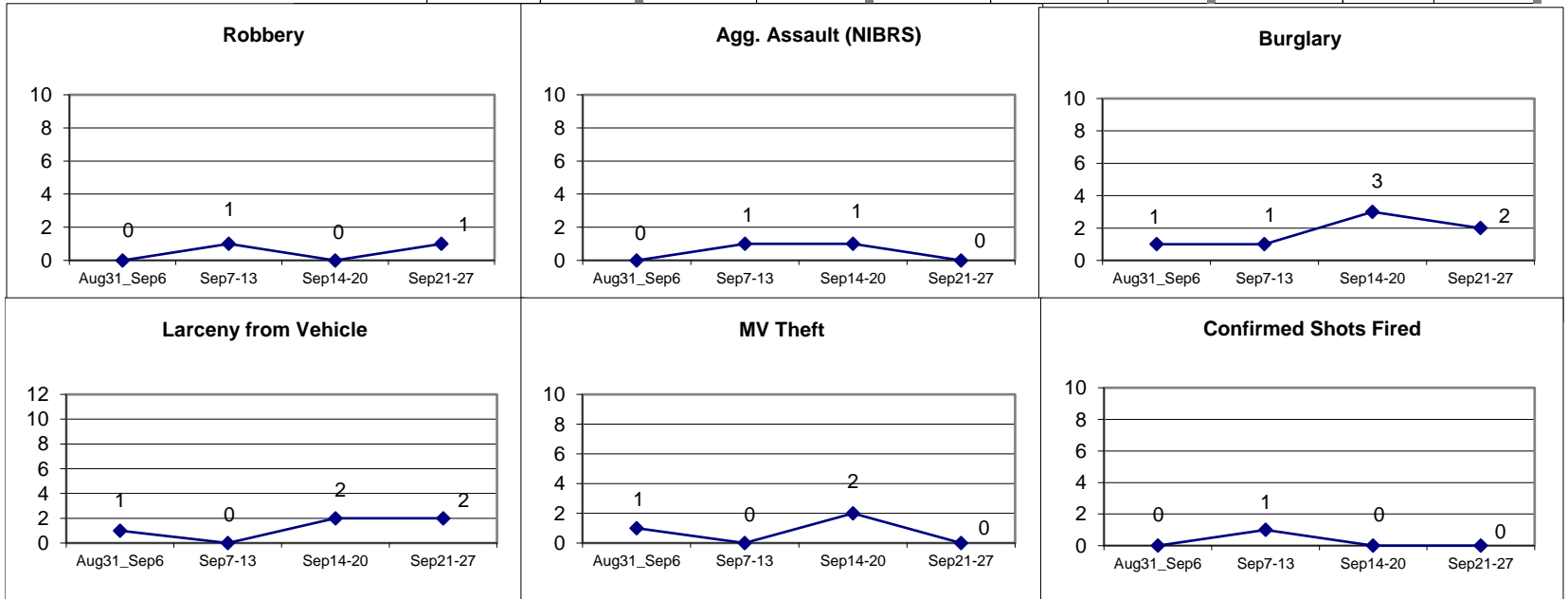


Each period is compared to the same period in the previous year.

DISTRICT 2 - WESTVILLE

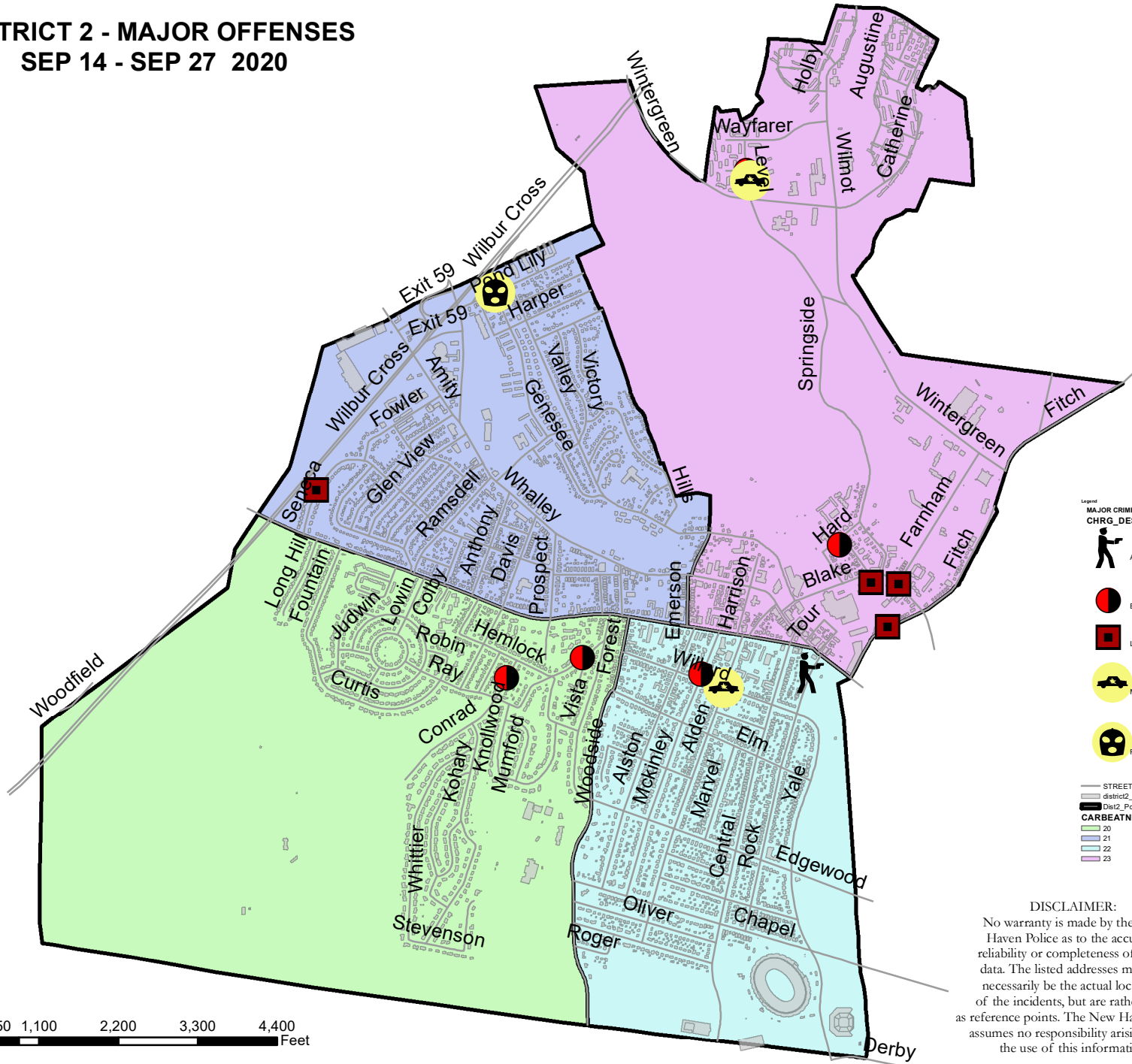
Incident Reports

	Week to Date			Prior Week		28 days			Year to Date		
	2020	2019	Cng	2020	Cng	2020	2019	Cng	2020	2019	Cng
VIOLENT CRIME:											
Murder Victims	0	0	--	0	--	0	0	--	2	0	--
Felony Sex. Assault	0	0	--	0	--	0	0	--	4	5	-20.0%
Robbery with Firearm	0	1	-100.0%	0	--	1	1	0.0%	7	6	16.7%
Other Robbery	1	0	--	0	--	1	0	--	9	7	28.6%
Assault with Firearm Victims	0	0	--	1	-100.0%	1	1	0.0%	7	4	75.0%
Agg. Assault (NIBRS)	0	0	--	1	-100.0%	2	6	-66.7%	30	40	-25.0%
Total:	1	1	0.0%	2	-50.0%	5	8	-37.5%	59	62	-4.8%
PROPERTY CRIME:											
Burglary	2	2	0.0%	3	-33.3%	7	7	0.0%	38	77	-50.6%
MV Theft	0	2	-100.0%	2	-100.0%	3	6	-50.0%	57	53	7.5%
Larceny from Vehicle	2	2	0.0%	2	0.0%	5	21	-76.2%	60	120	-50.0%
Other Larceny	3	4	-25.0%	2	50.0%	18	24	-25.0%	210	207	1.4%
Total:	7	10	-30.0%	9	-22.2%	33	58	-43.1%	365	457	-20.1%
OTHER CRIME:											
Simple Assault	0	1	-100.0%	2	-100.0%	2	11	-81.8%	58	134	-56.7%
Prostitution	0	0	--	0	--	0	0	--	0	1	-100.0%
Drugs & Narcotics	0	3	-100.0%	0	--	0	6	-100.0%	41	50	-18.0%
Vandalism	0	3	-100.0%	4	-100.0%	8	23	-65.2%	143	236	-39.4%
Intimidation/Threatening	4	1	300.0%	3	33.3%	12	6	100.0%	136	97	40.2%
Weapons Violation	0	1	-100.0%	0	--	2	2	0.0%	36	30	20.0%
Total:	4	9	-55.6%	9	-55.6%	24	48	-50.0%	414	548	-24.5%
Motor Vehicle Stops	0	0	--	11	-100.0%	14	68	-79.4%	258	0	--
Confirmed Shots Fired	0	1	-100.0%	0	--	1	1	0.0%	12	12	0.0%



DISTRICT 2 - MAJOR OFFENSES

SEP 14 - SEP 27 2020



Legend

MAJOR CRIMES selection
CHRG_DESC

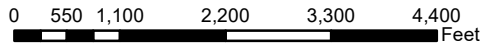
- ASSAULT WITH A FIREARM
- BURGLARY-BREAKING & ENTERING
- LARCENY-FROM VEHICLE
- MOTOR VEHICLE THEFT (NH STEAL)
- ROBBERY

— STREETS_DISTRICT_2
 ■ district2_blg
 ■ Dist2_Police_Geographic_Beat

CARBEATNUM

- 20
- 21
- 22
- 23

DISCLAIMER:
 No warranty is made by the New Haven Police as to the accuracy, reliability or completeness of these data. The listed addresses may not necessarily be the actual locations of the incidents, but are rather used as reference points. The New Haven Police assumes no responsibility arising from the use of this information.



DISTRICT 2 - MAJOR CRIMES BETWEEN SEP 14 AND SEP 27 2020							
CASE#	CHRG_DESC	PREM_DESC	ADDRESS	DATE	TIME	DOW	DIST
20031867	ASSAULT WITH A FIREARM	RESIDENCE/HOME	368 W ROCK AVE	20200919	0922	SAT	2
20032185	BURGLARY-BREAKING & ENTERING	RESIDENCE/HOME	12 LODGE ST	20200922	1100	TUE	2
20032470	BURGLARY-BREAKING & ENTERING	RESIDENCE/HOME	55 MARVELWOOD DR	20200924	0735	THU	2
20031607	BURGLARY-BREAKING & ENTERING	RESIDENCE/HOME	25 HARD ST	20200917	1159	THU	2
20031865	BURGLARY-BREAKING & ENTERING	RESIDENCE/HOME	30 BIRCH DR	20200919	0306	SAT	2
20031969	BURGLARY-BREAKING & ENTERING	PARKING LOT / GARAGE	326 MCKINLEY AVE	20200920	1151	SUN	2
20032330	LARCENY-FROM VEHICLE	STREET/HIGHWAY/ALLEYWAY	FARNHAM AVE & BLAKE ST	20200922	1030	TUE	2
20032596	LARCENY-FROM VEHICLE	STREET/HIGHWAY/ALLEYWAY	86 FITCH ST	20200925	1011	FRI	2
20031447	LARCENY-FROM VEHICLE	RESIDENCE/HOME	400 BLAKE ST, APT4101	20200915	1713	TUE	2
20031861	LARCENY-FROM VEHICLE	RESIDENCE/HOME	60 SENECA RD	20200919	0211	SAT	2
20031325	MOTOR VEHICLE THEFT (NH STEAL)	STREET/HIGHWAY/ALLEYWAY	ALDEN AVE & WILLARD ST	20200915	0533	TUE	2
20031561	MOTOR VEHICLE THEFT (NH STEAL)	PARKING LOT / GARAGE	25 LEVEL ST	20200916	2010	WED	2
20032288	ROBBERY	STREET/HIGHWAY/ALLEYWAY	GENESEE ST & POND LILY AVE	20200922	1951	TUE	2

WEEKLY CRIME / CFS COMPARISON REPORT

This report covers periods:

Current Week	9/21/2020	to	9/27/2020	(Monday-Sunday)
Prior Week	9/14/2020	to	9/20/2020	(Prior Week)
Last 4 Weeks	8/31/2020	to	9/27/2020	(28 Day Period)
Year to Date (YTD)	1/1/2020	to	9/27/2020	



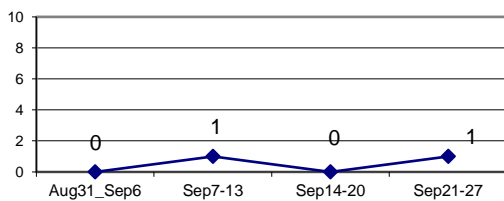
Each period is compared to the same period in the previous year.

DISTRICT 3 - HILL SOUTH

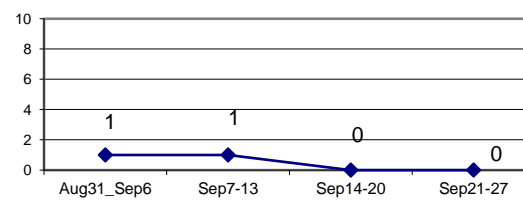
Incident Reports

	Week to Date			Prior Week		28 days			Year to Date		
	2020	2019	Cng	2020	Cng	2020	2019	Cng	2020	2019	Cng
VIOLENT CRIME:											
Murder Victims	0	0	--	0	--	0	0	--	6	1	500.0%
Felony Sex. Assault	0	0	--	0	--	0	0	--	3	6	-50.0%
Robbery with Firearm	1	0	--	0	--	1	1	0.0%	4	15	-73.3%
Other Robbery	0	0	--	0	--	1	2	-50.0%	7	16	-56.3%
Assault with Firearm Victims	0	0	--	0	--	0	0	--	13	4	225.0%
Agg. Assault (NIBRS)	0	2	-100.0%	0	--	2	4	-50.0%	32	58	-44.8%
Total:	1	2	-50.0%	0	--	4	7	-42.9%	65	100	-35.0%
PROPERTY CRIME:											
Burglary	0	1	-100.0%	1	-100.0%	3	4	-25.0%	28	53	-47.2%
MV Theft	2	3	-33.3%	0	--	3	6	-50.0%	48	42	14.3%
Larceny from Vehicle	0	1	-100.0%	1	-100.0%	6	5	20.0%	43	47	-8.5%
Other Larceny	0	1	-100.0%	4	-100.0%	11	14	-21.4%	110	143	-23.1%
Total:	2	6	-66.7%	6	-66.7%	23	29	-20.7%	229	285	-19.6%
OTHER CRIME:											
Simple Assault	0	5	-100.0%	3	-100.0%	6	10	-40.0%	66	161	-59.0%
Prostitution	0	0	--	0	--	0	0	--	0	0	--
Drugs & Narcotics	11	5	120.0%	5	120.0%	20	16	25.0%	160	162	-1.2%
Vandalism	3	3	0.0%	5	-40.0%	11	16	-31.3%	147	161	-8.7%
Intimidation/Threatening	5	3	66.7%	5	0.0%	24	9	166.7%	153	105	45.7%
Weapons Violation	0	0	--	1	-100.0%	1	4	-75.0%	45	50	-10.0%
Total:	19	16	18.8%	19	0.0%	62	55	12.7%	571	639	-10.6%
Motor Vehicle Stops	18	0	--	27	-33.3%	76	58	31.0%	838	0	--
Confirmed Shots Fired	0	0	--	1	-100.0%	2	2	0.0%	24	19	26.3%

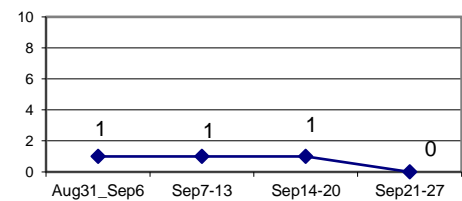
Robbery



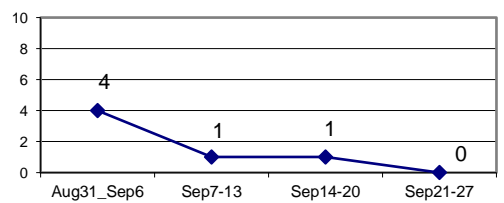
Agg. Assault (NIBRS)



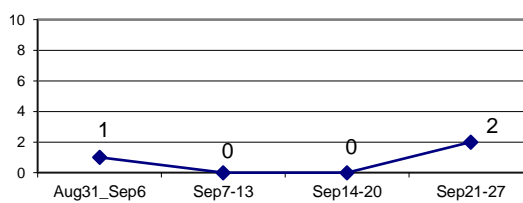
Burglary



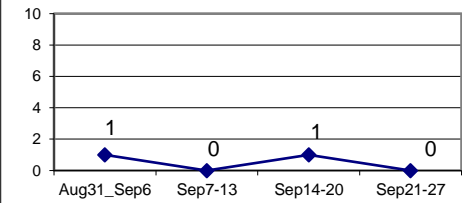
Larceny from Vehicle



MV Theft

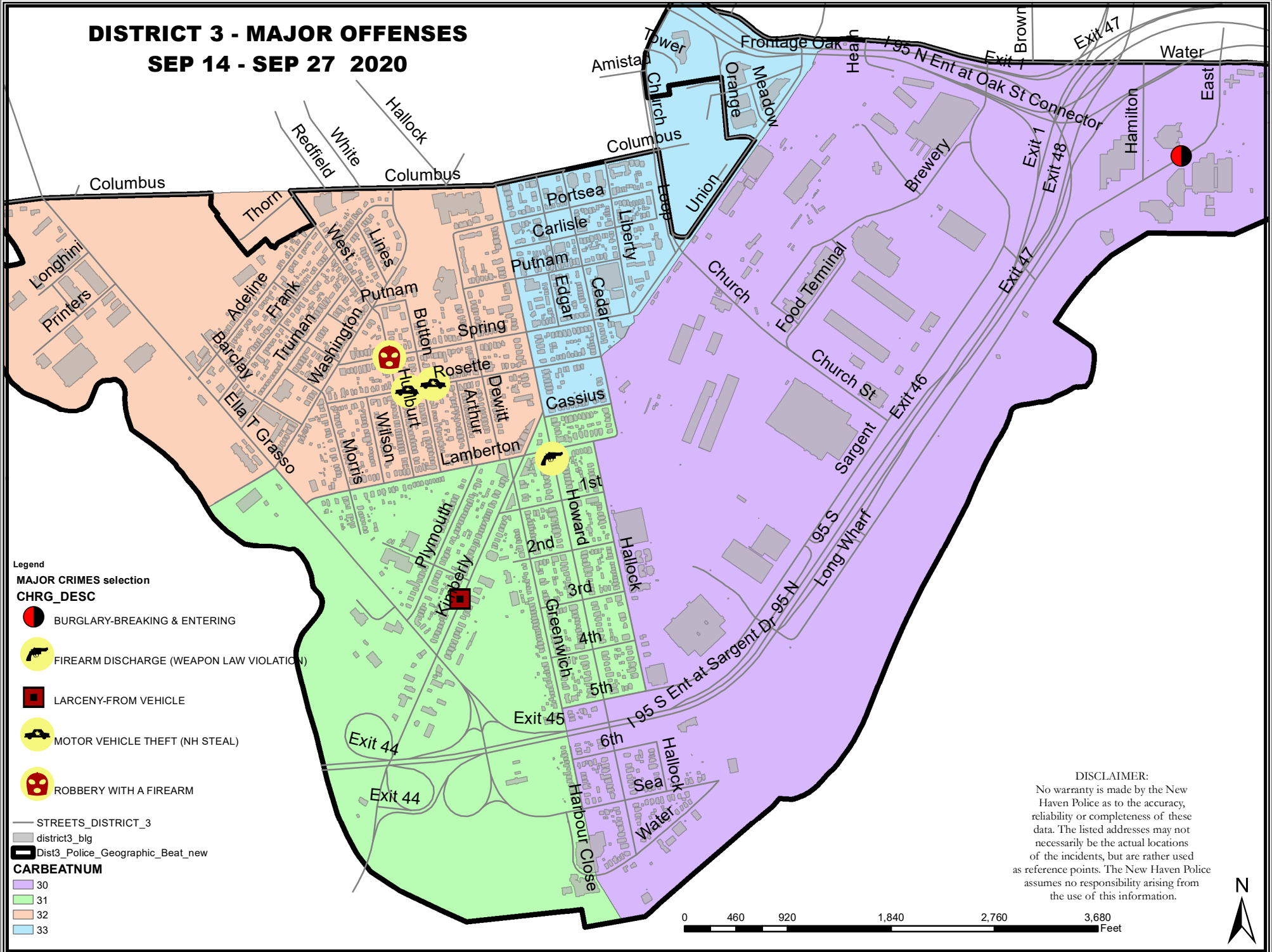


Confirmed Shots Fired



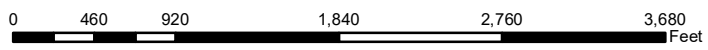
DISTRICT 3 - MAJOR OFFENSES

SEP 14 - SEP 27 2020



- Legend**
- MAJOR CRIMES selection**
- CHRG_DESC**
- BURGLARY-BREAKING & ENTERING
 - FIREARM DISCHARGE (WEAPON LAW VIOLATION)
 - LARCENY-FROM VEHICLE
 - MOTOR VEHICLE THEFT (NH STEAL)
 - ROBBERY WITH A FIREARM
- STREETS_DISTRICT_3**
- district3_blg
 - Dist3_Police_Geographic_Beat_new
- CARBEATNUM**
- 30
 - 31
 - 32
 - 33

DISCLAIMER:
 No warranty is made by the New Haven Police as to the accuracy, reliability or completeness of these data. The listed addresses may not necessarily be the actual locations of the incidents, but are rather used as reference points. The New Haven Police assumes no responsibility arising from the use of this information.



DISTRICT 3 - MAJOR CRIMES BETWEEN SEP 14 AND SEP 27 2020							
CASE#	CHRG_DESC	PREM_DESC	ADDRESS	DATE	TIME	DOW	DIST
20031577	BURGLARY-BREAKING & ENTERING	COMMERCIAL/OFFICE BLDG	600 LONG WHARF DR	20200917	0015	THU	3
20031567	FIREARM DISCHARGE (WEAPON LAW VIOLATIO	STREET/HIGHWAY/ALLEYWAY	364 HOWARD AVE	20200916	2340	WED	3
20031588	LARCENY-FROM VEHICLE	PARKING LOT / GARAGE	173 KIMBERLY AVE	20200917	0735	THU	3
20032047	MOTOR VEHICLE THEFT (NH STEAL)	STREET/HIGHWAY/ALLEYWAY	158 ROSETTE ST	20200921	0947	MON	3
20032338	MOTOR VEHICLE THEFT (NH STEAL)	STREET/HIGHWAY/ALLEYWAY	133 ROSETTE ST	20200923	0844	WED	3
20032609	ROBBERY WITH A FIREARM	STREET/HIGHWAY/ALLEYWAY	SPRING ST & HURLBURT ST	20200925	1117	FRI	3

WEEKLY CRIME / CFS COMPARISON REPORT

This report covers periods:

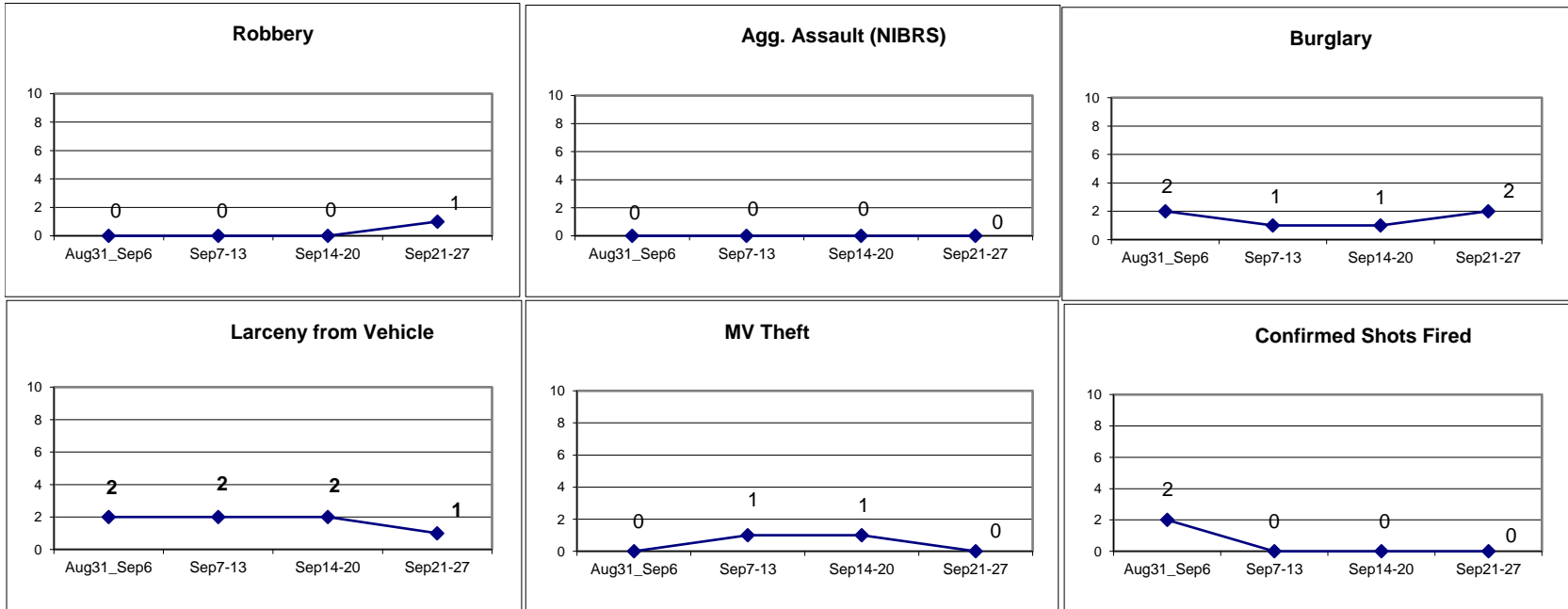
Current Week	9/21/2020	to	9/27/2020	(Monday-Sunday)
Prior Week	9/14/2020	to	9/20/2020	(Prior Week)
Last 4 Weeks	8/31/2020	to	9/27/2020	(28 Day Period)
Year to Date (YTD)	1/1/2020	to	9/27/2020	



Each period is compared to the same period in the previous year.

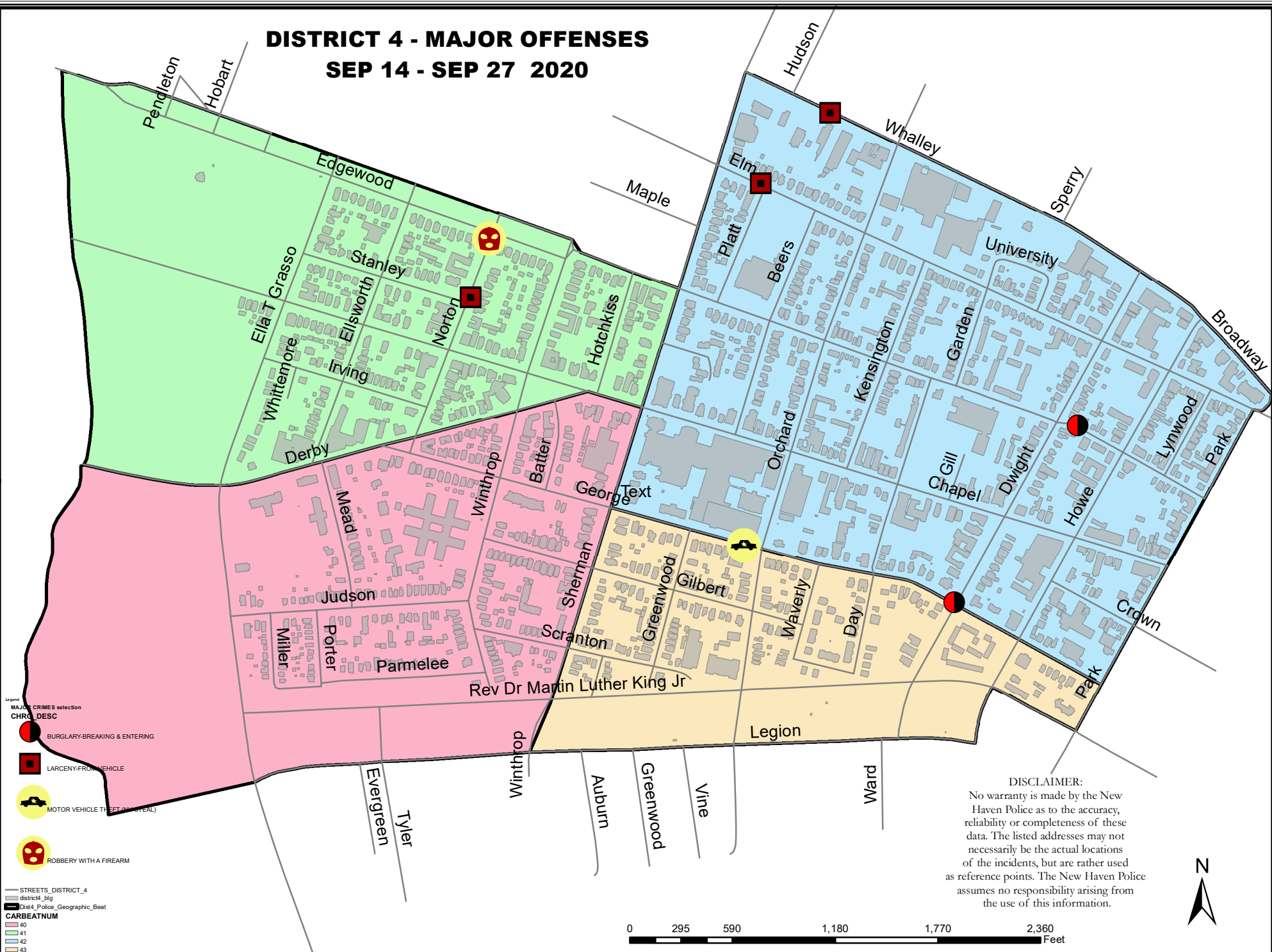
DISTRICT 4 - DWIGHT

	Week to Date			Prior Week		28 days			Year to Date		
	2020	2019	Cng	2020	Cng	2020	2019	Cng	2020	2019	Cng
VIOLENT CRIME:											
Murder Victims	0	0	--	0	--	0	1	-100.0%	0	1	-100.0%
Felony Sex. Assault	0	1	-100.0%	0	--	0	0	--	3	4	-25.0%
Robbery with Firearm	1	1	0.0%	0	--	1	1	0.0%	15	3	400.0%
Other Robbery	0	1	-100.0%	0	--	0	3	-100.0%	11	22	-50.0%
Assault with Firearm Victims	0	0	--	0	--	0	2	-100.0%	8	7	14.3%
Agg. Assault (NIBRS)	0	1	-100.0%	0	--	0	7	-100.0%	27	63	-57.1%
Total:	1	4	-75.0%	0	--	1	14	-92.9%	64	100	-36.0%
PROPERTY CRIME:											
Burglary	2	2	0.0%	1	100.0%	6	5	20.0%	40	48	-16.7%
MV Theft	0	0	--	1	-100.0%	2	1	100.0%	57	44	29.5%
Larceny from Vehicle	1	1	0.0%	2	-50.0%	7	5	40.0%	69	69	0.0%
Other Larceny	8	5	60.0%	6	33.3%	30	32	-6.3%	254	317	-19.9%
Total:	11	8	37.5%	10	10.0%	45	43	4.7%	420	478	-12.1%
OTHER CRIME:											
Simple Assault	1	2	-50.0%	1	0.0%	6	17	-64.7%	92	161	-42.9%
Prostitution	0	0	--	0	--	0	0	--	0	0	--
Drugs & Narcotics	0	1	-100.0%	1	-100.0%	3	10	-70.0%	64	109	-41.3%
Vandalism	8	2	300.0%	1	700.0%	21	19	10.5%	173	183	-5.5%
Intimidation/Threatening	5	2	150.0%	4	25.0%	21	9	133.3%	174	93	87.1%
Weapons Violation	1	3	-66.7%	0	--	2	4	-50.0%	37	38	-2.6%
Total:	15	10	50.0%	7	114.3%	53	59	-10.2%	540	584	-7.5%
Motor Vehicle Stops	8	0	--	17	-52.9%	33	39	-15.4%	477	0	--
Confirmed Shots Fired	0	0	--	0	--	2	0	--	15	12	25.0%



DISTRICT 4 - MAJOR OFFENSES

SEP 14 - SEP 27 2020



Legend

MAJOR CRIMES selection
 CHR_DESC

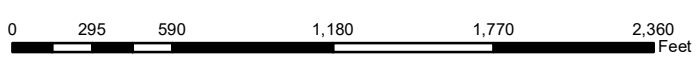
- BURGLARY-BREAKING & ENTERING
- LARCENY-FROM VEHICLE
- MOTOR VEHICLE THEFT (ANY STEAL)
- ROBBERY WITH A FIREARM

STREETS_DISTRICT_4
 district4_big
 Dist4_Police_Geographic_Beat

CARBEATNUM

- 40
- 41
- 42
- 43

DISCLAIMER:
 No warranty is made by the New Haven Police as to the accuracy, reliability or completeness of these data. The listed addresses may not necessarily be the actual locations of the incidents, but are rather used as reference points. The New Haven Police assumes no responsibility arising from the use of this information.



DISTRICT 4 - MAJOR CRIMES BETWEEN SEP 14 AND SEP 27 2020							
CASE#	CHRG_DESC	PREM_DESC	ADDRESS	DATE	TIME	DOW	DIST
20032079	BURGLARY-BREAKING & ENTER	RESIDENCE/HOME	79 NORTON ST	20200921	1203	MON	4
20032566	BURGLARY-BREAKING & ENTER	RESIDENCE/HOME	501 GEORGE ST	20200924	2230	THU	4
20031332	BURGLARY-BREAKING & ENTER	RESIDENCE/HOME	73 EDGEWOOD AVE	20200915	0941	TUE	4
20032494	LARCENY-FROM VEHICLE	PARKING LOT / GARAGE	240 WHALLEY AVE	20200924	1241	THU	4
20031210	LARCENY-FROM VEHICLE	RESIDENCE/HOME	79 NORTON ST	20200914	0920	MON	4
20031317	LARCENY-FROM VEHICLE	STREET/HIGHWAY/ALLEYWAY	625 ELM ST	20200914	2244	MON	4
20031478	MOTOR VEHICLE THEFT (NH STE	RESIDENCE/HOME	610 GEORGE ST, APT4	20200916	0957	WED	4
20032315	ROBBERY WITH A FIREARM	STREET/HIGHWAY/ALLEYWAY	98 NORTON ST	20200922	2353	TUE	4

WEEKLY CRIME / CFS COMPARISON REPORT

This report covers periods:

Current Week	9/21/2020	to	9/27/2020	(Monday-Sunday)
Prior Week	9/14/2020	to	9/20/2020	(Prior Week)
Last 4 Weeks	8/31/2020	to	9/27/2020	(28 Day Period)
Year to Date (YTD)	1/1/2020	to	9/27/2020	



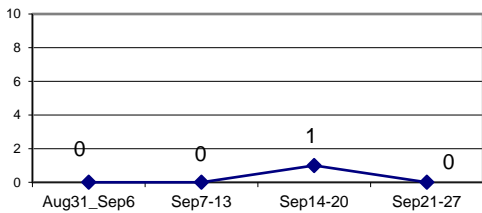
Each period is compared to the same period in the previous year.

DISTRICT 5 - HILL NORTH

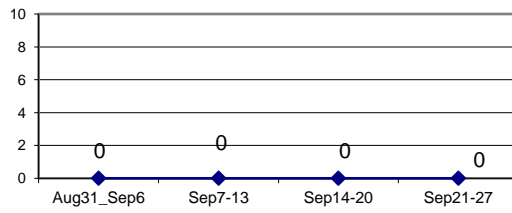
Incident Reports

	Week to Date			Prior Week		28 days			Year to Date		
	2020	2019	Cng	2020	Cng	2020	2019	Cng	2020	2019	Cng
VIOLENT CRIME:											
Murder Victims	0	0	--	0	--	0	0	--	1	1	0.0%
Felony Sex. Assault	0	0	--	0	--	0	0	--	1	4	-75.0%
Robbery with Firearm	0	0	--	0	--	0	1	-100.0%	6	7	-14.3%
Other Robbery	0	0	--	1	-100.0%	1	1	0.0%	13	11	18.2%
Assault with Firearm Victims	0	1	-100.0%	0	--	0	1	-100.0%	4	3	33.3%
Agg. Assault (NIBRS)	0	2	-100.0%	0	--	0	4	-100.0%	21	42	-50.0%
Total:	0	3	-100.0%	1	-100.0%	1	7	-85.7%	46	68	-32.4%
PROPERTY CRIME:											
Burglary	0	0	--	1	-100.0%	5	1	400.0%	22	17	29.4%
MV Theft	1	0	--	1	0.0%	2	2	0.0%	35	31	12.9%
Larceny from Vehicle	1	0	--	0	--	2	0	--	31	42	-26.2%
Other Larceny	1	1	0.0%	2	-50.0%	8	10	-20.0%	75	85	-11.8%
Total:	3	1	200.0%	4	-25.0%	17	13	30.8%	163	175	-6.9%
OTHER CRIME:											--
Simple Assault	1	6	-83.3%	0	--	5	15	-66.7%	72	134	-46.3%
Prostitution	0	0	--	0	--	0	1	-100.0%	0	1	-100.0%
Drugs & Narcotics	2	1	100.0%	0	--	3	13	-76.9%	60	108	-44.4%
Vandalism	2	1	100.0%	4	-50.0%	11	6	83.3%	92	97	-5.2%
Intimidation/Threatening	2	1	100.0%	2	0.0%	13	6	116.7%	103	71	45.1%
Weapons Violation	0	0	--	0	--	2	2	0.0%	27	33	-18.2%
Total:	7	9	-22.2%	6	16.7%	34	43	-20.9%	354	444	-20.3%
Motor Vehicle Stops	27	0	--	24	12.5%	60	63	-4.8%	918	0	--
Confirmed Shots Fired	2	2	0.0%	0	--	2	2	0.0%	14	5	180.0%

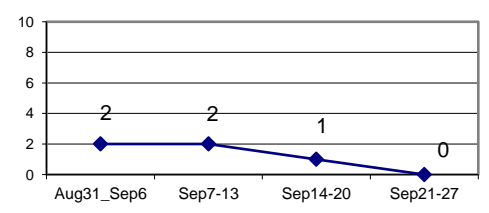
Robbery



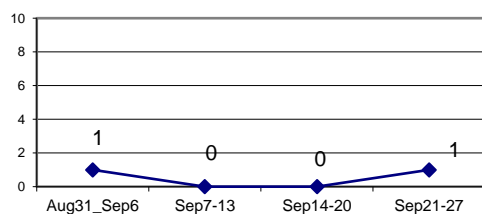
Agg. Assault (NIBRS)



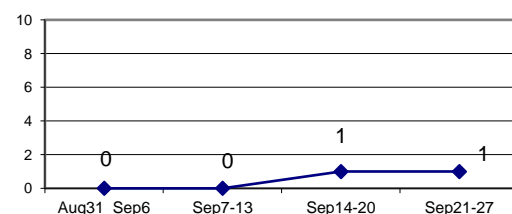
Burglary



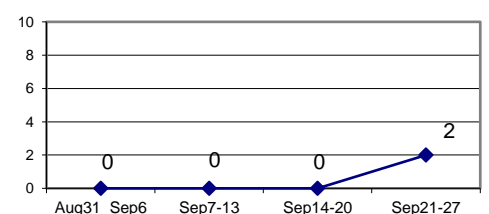
Larceny from Vehicle



MV Theft

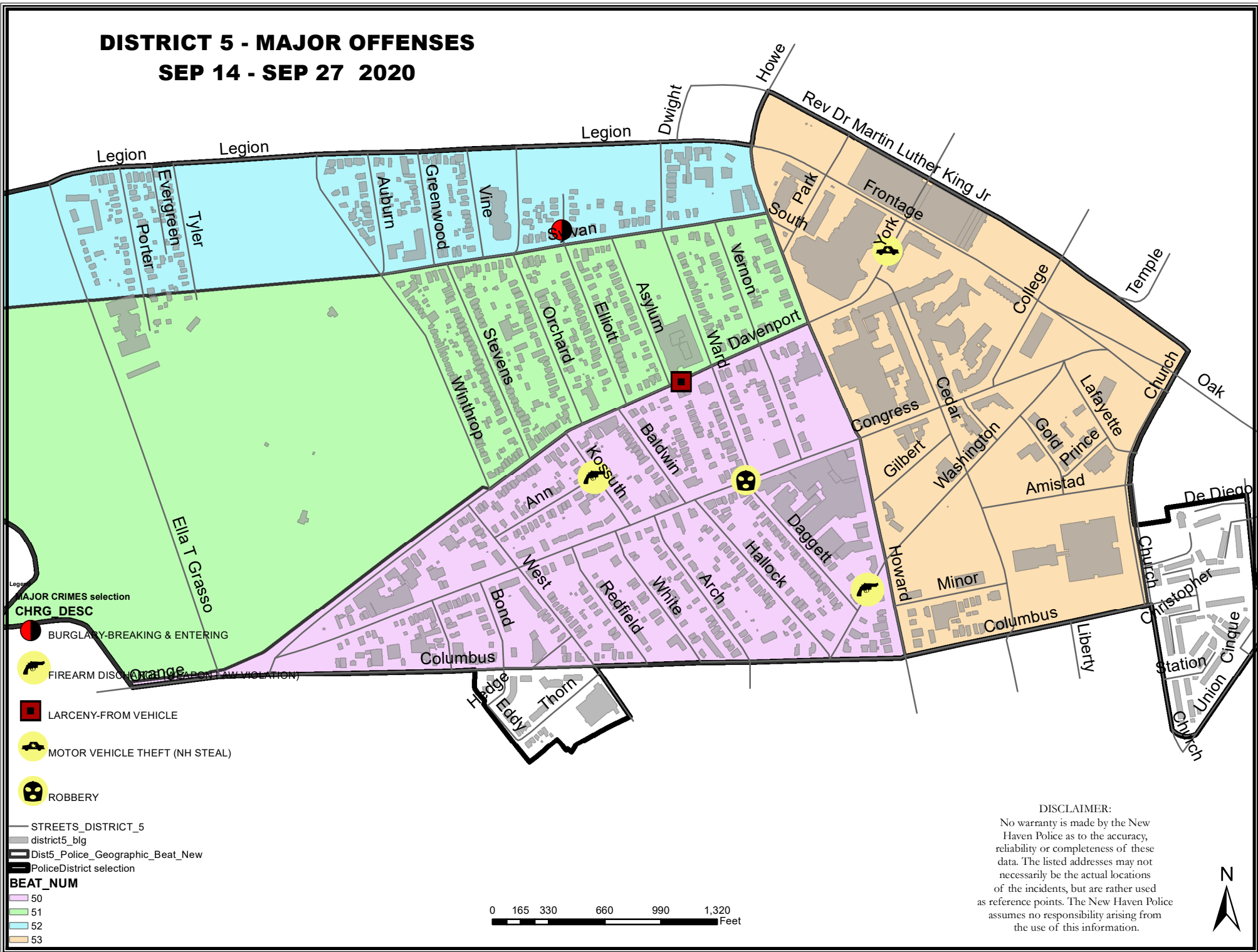


Confirmed Shots Fired



DISTRICT 5 - MAJOR OFFENSES

SEP 14 - SEP 27 2020



DISTRICT 5 - MAJOR CRIMES BETWEEN SEP 14 AND SEP 27 2020							
CASE#	CHRG_DESC	PREM_DESC	ADDRESS	DATE	TIME	DOW	DIST
20032028	BURGLARY-BREAKING & ENTERING	RESIDENCE/HOME	80 ELLIOTT ST	20200920	2317	SUN	5
20032625	FIREARM DISCHARGE (WEAPON LAW V	STREET/HIGHWAY/ALLEYWAY	307 WASHINGTON AVE	20200925	1218	FRI	5
20032741	FIREARM DISCHARGE (WEAPON LAW V	STREET/HIGHWAY/ALLEYWAY	KOSSUTH ST & ANN ST	20200926	1407	SAT	5
20032407	LARCENY-FROM VEHICLE	STREET/HIGHWAY/ALLEYWAY	166 DAVENPORT AVE	20200923	1552	WED	5
20032127	MOTOR VEHICLE THEFT (NH STEAL)	DRUG STORE/DR`S OFFICE/HOSPITA	20 YORK ST	20200921	1918	MON	5
20031471	MOTOR VEHICLE THEFT (NH STEAL)	PARKING LOT / GARAGE	20 YORK ST	20200916	0930	WED	5
20031874	ROBBERY	STREET/HIGHWAY/ALLEYWAY	DAGGETT ST & CONGRESS AVE	20200919	0950	SAT	5

WEEKLY CRIME / CFS COMPARISON REPORT

This report covers periods:

Current Week 9/21/2020 to 9/27/2020 (Monday-Sunday)
Prior Week 9/14/2020 to 9/20/2020 (Prior Week)
Last 4 Weeks 8/31/2020 to 9/27/2020 (28 Day Period)
Year to Date (YTD) 1/1/2020 to 9/27/2020



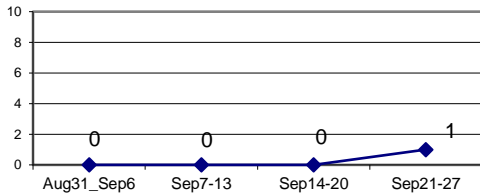
Each period is compared to the same period in the previous year.

DISTRICT 6 - DIXWELL

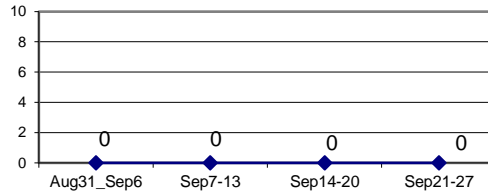
Incident Reports

	Week to Date			Prior Week		28 days			Year to Date		
	2020	2019	Cng	2020	Cng	2020	2019	Cng	2020	2019	Cng
VIOLENT CRIME:											
Murder Victims	0	0	--	0	--	0	0	--	1	1	0.0%
Felony Sex. Assault	0	0	--	0	--	0	0	--	1	1	0.0%
Robbery with Firearm	0	1	-100.0%	0	--	0	1	-100.0%	3	1	200.0%
Other Robbery	1	1	0.0%	0	--	1	3	-66.7%	8	4	100.0%
Assault with Firearm Victims	0	0	--	0	--	0	2	-100.0%	1	4	-75.0%
Agg. Assault (NIBRS)	0	1	-100.0%	0	--	0	2	-100.0%	6	12	-50.0%
Total:	1	3	-66.7%	0	--	1	8	-87.5%	20	23	-13.0%
PROPERTY CRIME:											
Burglary	0	1	-100.0%	1	-100.0%	1	1	0.0%	1	10	-90.0%
MV Theft	0	1	-100.0%	0	--	0	1	-100.0%	10	16	-37.5%
Larceny from Vehicle	0	0	--	0	--	1	2	-50.0%	11	11	0.0%
Other Larceny	0	1	-100.0%	0	--	3	7	-57.1%	39	44	-11.4%
Total:	0	3	-100.0%	1	-100.0%	5	11	-54.5%	61	81	-24.7%
OTHER CRIME:											
Simple Assault	0	1	-100.0%	0	--	0	2	-100.0%	12	47	-74.5%
Prostitution	0	0	--	0	--	0	0	--	0	0	--
Drugs & Narcotics	0	0	--	0	--	0	1	-100.0%	8	28	-71.4%
Vandalism	0	0	--	1	-100.0%	2	1	100.0%	37	43	-14.0%
Intimidation/Threatening	1	0	--	1	0.0%	3	2	50.0%	36	34	5.9%
Weapons Violation	0	0	--	0	--	0	3	-100.0%	11	18	-38.9%
Total:	1	1	0.0%	2	-50.0%	5	9	-44.4%	104	170	-38.8%
Motor Vehicle Stops	0	0	--	0	--	3	29	-89.7%	77	0	--
Confirmed Shots Fired	0	0	--	0	--	1	0	--	7	2	250.0%

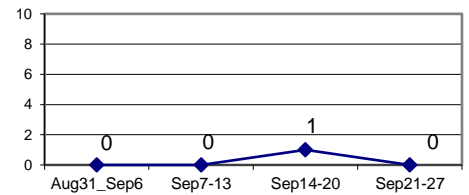
Robbery



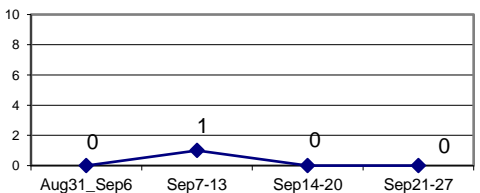
Agg. Assault (NIBRS)



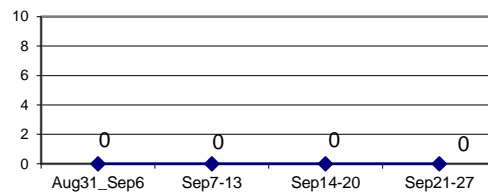
Burglary



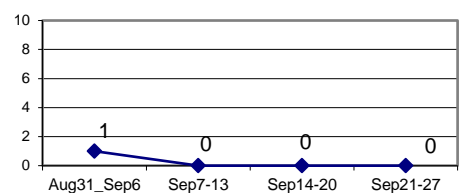
Larceny from Vehicle



MV Theft



Confirmed Shots Fired



DISCLAIMER:

No warranty is made by the New Haven Police as to the accuracy, reliability or completeness of these data. The listed addresses may not necessarily be the actual locations of the incidents, but are rather used as reference points. The New Haven Police assumes no responsibility arising from the use of this information.



DISTRICT 6 - MAJOR OFFENSES

SEP 14 - SEP 27 2020


Legend


MAJOR CRIMES selection

CHRG_DESC





-  BURGLARY-BREAKING & ENTERING
-  ROBBERY

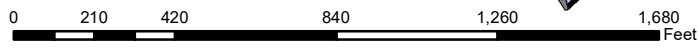
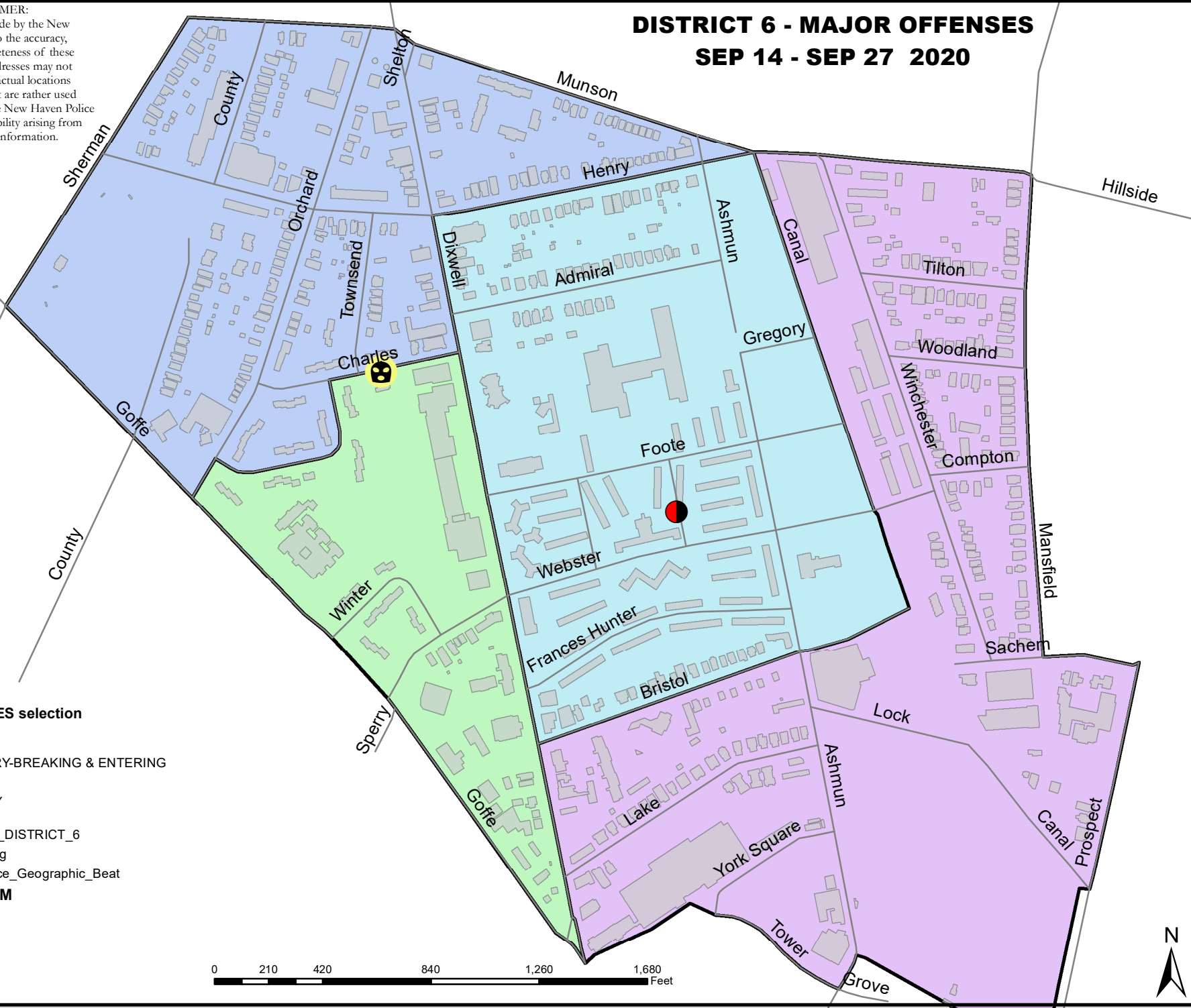
— STREETS_DISTRICT_6

 district6_blg

 Dist6_Police_Geographic_Beat

CARBEATNUM

-  60
-  61
-  62
-  63



DISTRICT 6 - MAJOR CRIMES BETWEEN SEP 14 AND SEP 27 2020							
CASE#	CHRG_DESC	PREM_DESC	ADDRESS	DATE	TIME	DOW	DIST
20031829	BURGLARY-BREAKING & ENTERING	STREET/HIGHWAY/ALLE	13 ADAM CLAYTON PC	20200918	2035	FRI	6
20032286	ROBBERY	PARKING LOT / GARAGE	26 CHARLES ST	20200922	1854	TUE	6

WEEKLY CRIME / CFS COMPARISON REPORT

This report covers periods:

Current Week	9/21/2020	to	9/27/2020	(Monday-Sunday)
Prior Week	9/14/2020	to	9/20/2020	(Prior Week)
Last 4 Weeks	8/31/2020	to	9/27/2020	(28 Day Period)
Year to Date (YTD)	1/1/2020	to	9/27/2020	

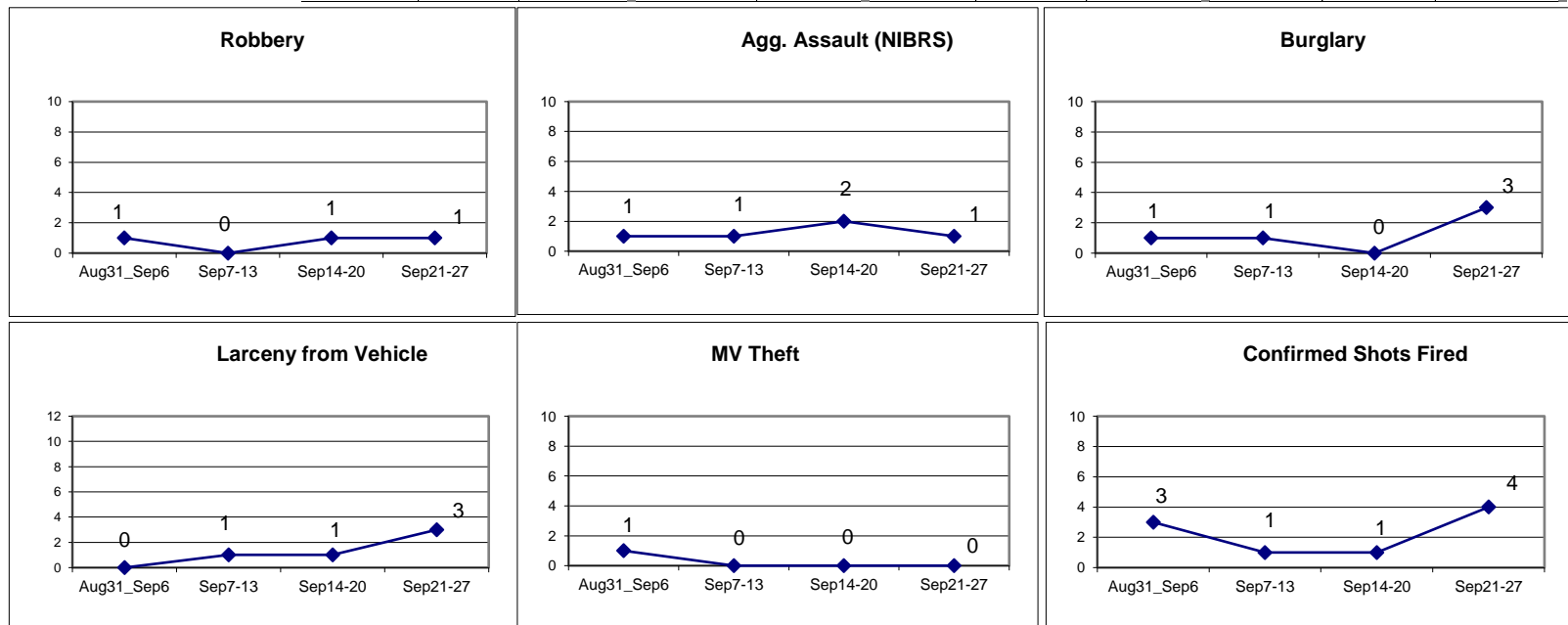


Each period is compared to the same period in the previous year.

DISTRICT 7 - NEWHALLVILLE

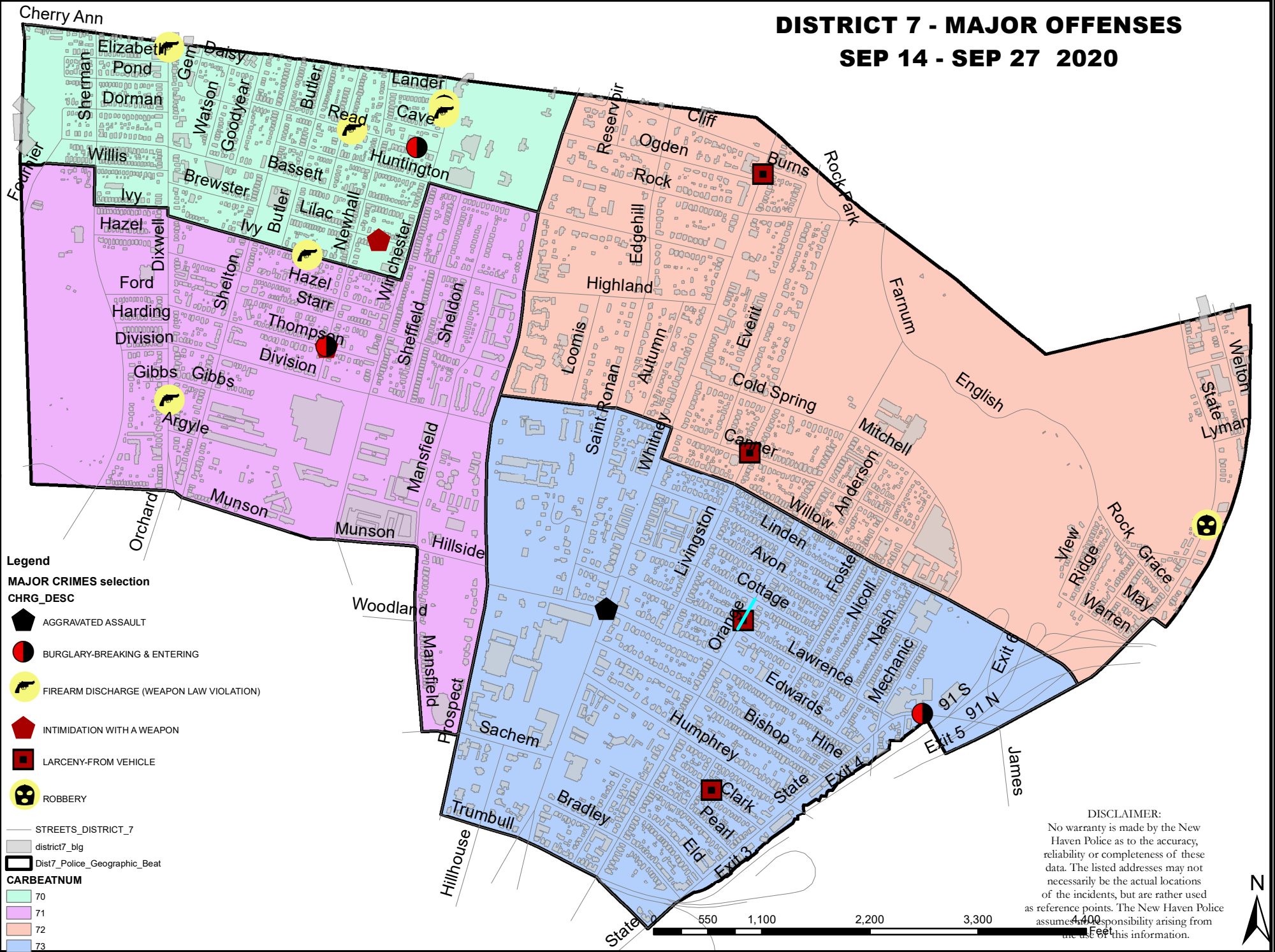
Incident Reports

	Week to Date			Prior Week		28 days			Year to Date		
	2020	2019	Cng	2020	Cng	2020	2019	Cng	2020	2019	Cng
VIOLENT CRIME:											
Murder Victims	0	0	--	0	--	0	0	--	1	0	--
Felony Sex. Assault	0	0	--	0	--	0	0	--	0	4	-100.0%
Robbery with Firearm	0	1	-100.0%	0	--	1	1	0.0%	15	8	87.5%
Other Robbery	1	1	0.0%	1	0.0%	2	3	-33.3%	21	12	75.0%
Assault with Firearm Victims	0	0	--	0	--	1	0	--	13	15	-13.3%
Agg. Assault (NIBRS)	1	1	0.0%	2	-50.0%	5	7	-28.6%	38	79	-51.9%
Total:	2	3	-33.3%	3	-33.3%	9	11	-18.2%	88	118	-25.4%
PROPERTY CRIME:											
Burglary	3	2	50.0%	0	--	5	14	-64.3%	66	72	-8.3%
MV Theft	0	2	-100.0%	0	--	1	4	-75.0%	58	50	16.0%
Larceny from Vehicle	3	4	-25.0%	1	200.0%	5	11	-54.5%	75	119	-37.0%
Other Larceny	3	1	200.0%	8	-62.5%	22	19	15.8%	227	201	12.9%
Total:	9	9	0.0%	9	0.0%	33	48	-31.3%	426	442	-3.6%
OTHER CRIME:											
Simple Assault	5	6	-16.7%	2	150.0%	10	14	-28.6%	91	182	-50.0%
Prostitution	0	0	--	0	--	0	0	--	0	0	--
Drugs & Narcotics	2	4	-50.0%	0	--	4	8	-50.0%	79	87	-9.2%
Vandalism	4	6	-33.3%	5	-20.0%	19	23	-17.4%	220	257	-14.4%
Intimidation/Threatening	8	2	300.0%	1	700.0%	19	12	58.3%	184	100	84.0%
Weapons Violation	1	0	--	0	--	3	2	50.0%	46	72	-36.1%
Total:	20	18	11.1%	8	150.0%	55	59	-6.8%	620	698	-11.2%
Motor Vehicle Stops	2	0	--	9	-77.8%	31	114	-72.8%	716	0	--
Confirmed Shots Fired	4	1	300.0%	1	300.0%	9	4	125.0%	31	33	-6.1%



DISTRICT 7 - MAJOR OFFENSES

SEP 14 - SEP 27 2020



DISTRICT 7 - MAJOR CRIMES BETWEEN SEP 14 AND SEP 27 2020							
CASE#	CHRG_DESC	PREM_DESC	ADDRESS	DATE	TIME	DOW	DIST
20031296	AGGRAVATED ASSAULT	STREET/HIGHWAY/ALLEYWAY	WHITNEY AVE & EDWAR	20200914	1904	MON	7
20032251	BURGLARY-BREAKING & ENTERING	RESIDENCE/HOME	55 THOMPSON ST	20200922	1645	TUE	7
20032158	BURGLARY-BREAKING & ENTERING	RESIDENCE/HOME	20 READ ST, 3RD FL	20200922	2330	TUE	7
20032340	BURGLARY-BREAKING & ENTERING	OTHER/UNKNOWN	1070 STATE ST	20200923	0813	WED	7
20032295	FIREARM DISCHARGE (WEAPON LAW	STREET/HIGHWAY/ALLEYWAY	803 DIXWELL AVE	20200922	2121	TUE	7
20032324	FIREARM DISCHARGE (WEAPON LAW	STREET/HIGHWAY/ALLEYWAY	92 IVY ST	20200923	0400	WED	7
20032458	FIREARM DISCHARGE (WEAPON LAW	STREET/HIGHWAY/ALLEYWAY	451 DIXWELL AVE	20200923	2356	WED	7
20032572	FIREARM DISCHARGE (WEAPON LAW	STREET/HIGHWAY/ALLEYWAY	80 READ ST	20200925	0034	FRI	7
20032016	FIREARM DISCHARGE (WEAPON LAW	STREET/HIGHWAY/ALLEYWAY	878 WINCHESTER AVE	20200920	2018	SUN	7
20032048	INTIMIDATION WITH A WEAPON	STREET/HIGHWAY/ALLEYWAY	55 THOMPSON ST	20200921	0943	MON	7
20031992	INTIMIDATION WITH A WEAPON	RESIDENCE/HOME	36 LILAC ST	20200920	1624	SUN	7
20032331	LARCENY-FROM VEHICLE	STREET/HIGHWAY/ALLEYWAY	693 ORANGE ST	20200923	0737	WED	7
20032480	LARCENY-FROM VEHICLE	STREET/HIGHWAY/ALLEYWAY	787 WHITNEY AVE, 1	20200924	1002	THU	7
20032482	LARCENY-FROM VEHICLE	STREET/HIGHWAY/ALLEYWAY	173 LIVINGSTON ST	20200924	1022	THU	7
20031796	LARCENY-FROM VEHICLE	STREET/HIGHWAY/ALLEYWAY	59 CLARK ST	20200918	1312	FRI	7
20032087	ROBBERY	RESIDENCE/HOME	888 WINCHESTER AVE	20200921	1305	MON	7
20031724	ROBBERY	STREET/HIGHWAY/ALLEYWAY	1435 STATE ST	20200918	0355	FRI	7

WEEKLY CRIME / CFS COMPARISON REPORT

This report covers periods:

Current Week	9/21/2020	to	9/27/2020	(Monday-Sunday)
Prior Week	9/14/2020	to	9/20/2020	(Prior Week)
Last 4 Weeks	8/31/2020	to	9/27/2020	(28 Day Period)
Year to Date (YTD)	1/1/2020	to	9/27/2020	

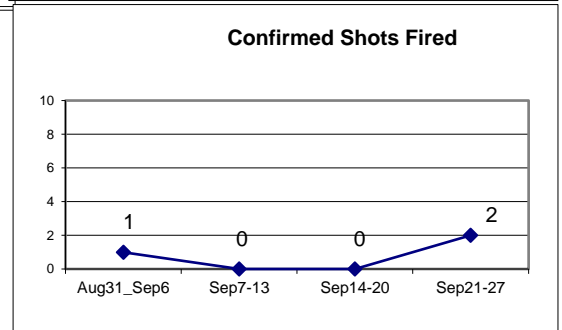
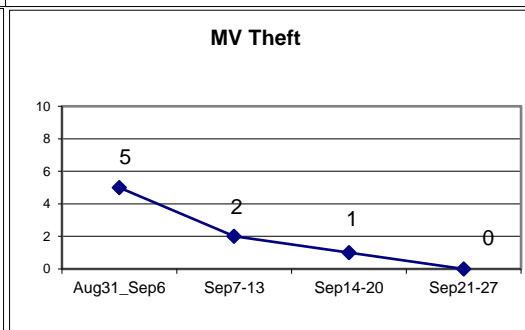
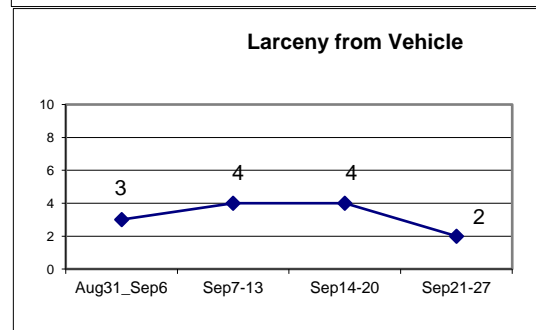
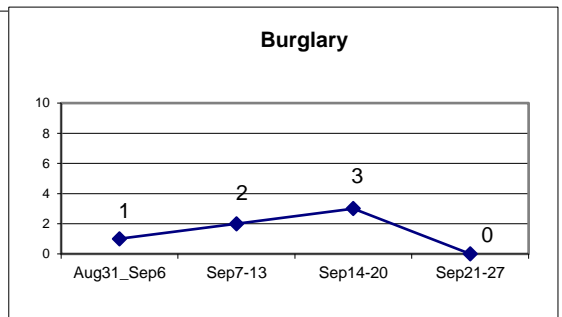
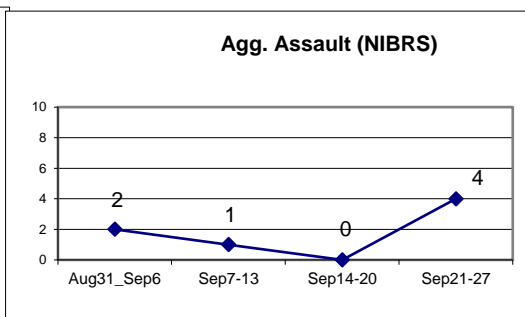
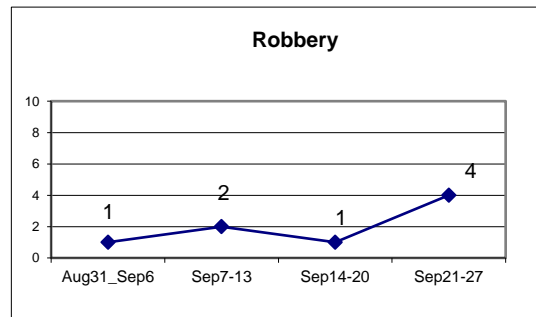


Each period is compared to the same period in the previous year.

DISTRICT 8 - FAIR HAVEN

Incident Reports

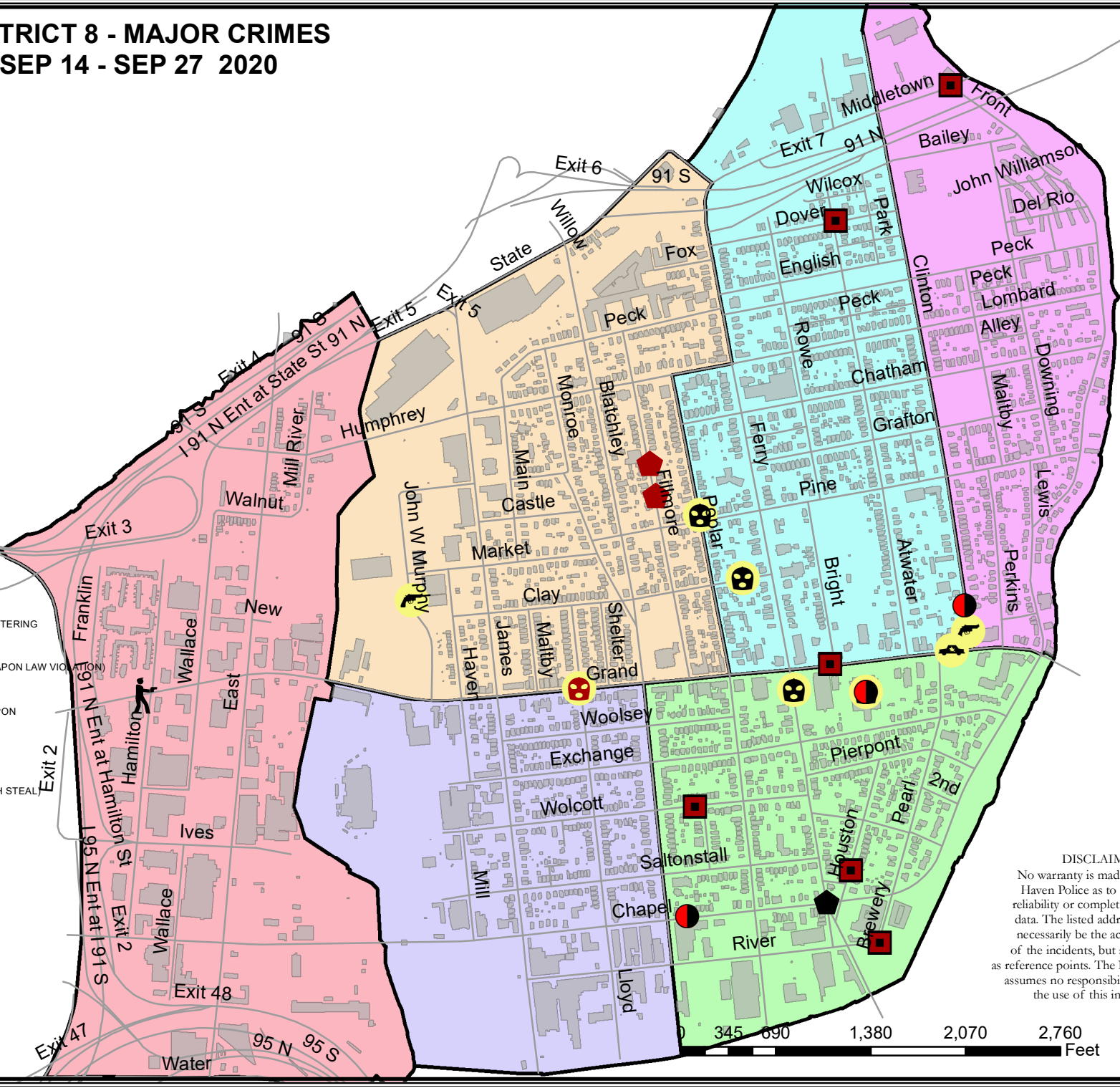
	Week to Date			Prior Week		28 days			Year to Date		
	2020	2019	Cng	2020	Cng	2020	2019	Cng	2020	2019	Cng
VIOLENT CRIME:											
Murder Victims	0	0	--	0	--	0	0	--	1	0	--
Felony Sex. Assault	0	0	--	0	--	1	0	--	2	2	0.0%
Robbery with Firearm	1	1	0.0%	0	--	3	3	0.0%	12	20	-40.0%
Other Robbery	3	2	50.0%	1	200.0%	5	3	66.7%	28	34	-17.6%
Assault with Firearm Victims	3	0	--	0	--	4	2	100.0%	16	10	60.0%
Agg. Assault (NIBRS)	4	1	300.0%	0	--	7	8	-12.5%	53	87	-39.1%
Total:	11	4	175.0%	1	1000.0%	20	16	25.0%	112	153	-26.8%
PROPERTY CRIME:											
Burglary	0	0	--	3	-100.0%	6	4	50.0%	50	67	-25.4%
MV Theft	0	3	-100.0%	1	-100.0%	8	11	-27.3%	60	77	-22.1%
Larceny from Vehicle	2	5	-60.0%	4	-50.0%	13	13	0.0%	83	70	18.6%
Other Larceny	5	4	25.0%	4	25.0%	19	18	5.6%	162	207	-21.7%
Total:	7	12	-41.7%	12	-41.7%	46	46	0.0%	355	421	-15.7%
OTHER CRIME:											
Simple Assault	0	9	-100.0%	0	--	6	28	-78.6%	122	259	-52.9%
Prostitution	0	0	--	0	--	0	0	--	0	0	--
Drugs & Narcotics	3	2	50.0%	1	200.0%	10	11	-9.1%	108	175	-38.3%
Vandalism	1	8	-87.5%	6	-83.3%	16	26	-38.5%	200	246	-18.7%
Intimidation/Threatening	12	2	500.0%	7	71.4%	29	9	222.2%	224	121	85.1%
Weapons Violation	1	0	--	2	-50.0%	6	7	-14.3%	53	63	-15.9%
Total:	17	21	-19.0%	16	6.3%	67	81	-17.3%	707	864	-18.2%
Motor Vehicle Stops	17	0	--	6	183.3%	47	40	17.5%	472	0	--
Confirmed Shots Fired	2	1	100.0%	0	--	3	3	0.0%	21	16	31.3%



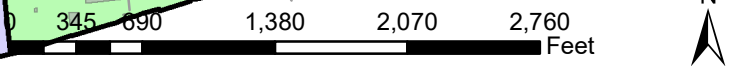
DISTRICT 8 - MAJOR CRIMES

SEP 14 - SEP 27 2020

- Legend**
- MAJOR CRIMES selection**
- CHRG_DESC**
- AGGRAVATED ASSAULT
 - ASSAULT WITH A FIREARM
 - BURGLARY-BREAKING & ENTERING
 - FIREARM DISCHARGE (WEAPON LAW VIOLATION)
 - INTIMIDATION WITH A WEAPON
 - LARCENY-FROM VEHICLE
 - MOTOR VEHICLE THEFT (NH STEAL)
 - ROBBERY
 - ROBBERY WITH A FIREARM
- STREETS_DISTRICT_8
- district8_bg
- Dist8_Police_Geographic_Beat
- CARBEATNUM**
- 80
 - 81
 - 82
 - 83
 - 84
 - 85



DISCLAIMER:
 No warranty is made by the New Haven Police as to the accuracy, reliability or completeness of these data. The listed addresses may not necessarily be the actual locations of the incidents, but are rather used as reference points. The New Haven Police assumes no responsibility arising from the use of this information.



DISTRICT 8 - MAJOR CRIMES BETWEEN SEP 14 AND SEP 27 2020							
CASE#	CHRG_DESC	PREM_DESC	ADDRESS	DATE	TIME	DOW	DIST
20032588	AGGRAVATED ASSAULT	SERVICE/GAS STATION	CHAPEL ST & FERRY ST	20200925	0625	FRI	8
20032122	ASSAULT WITH A FIREARM	STREET/HIGHWAY/ALLEYWAY	664 GRAND AVE	20200921	1848	MON	8
20031342	BURGLARY-BREAKING & ENTERING	RESIDENCE/HOME	32 CLINTON AVE, APT2	20200915	1058	TUE	8
20031468	BURGLARY-BREAKING & ENTERING	SCHOOL-PRESCHOOL THRU 12TH	164 GRAND AVE	20200916	0630	WED	8
20031544	BURGLARY-BREAKING & ENTERING	STREET/HIGHWAY/ALLEYWAY	153 CHAPEL ST, FL03	20200916	1635	WED	8
20032032	FIREARM DISCHARGE (WEAPON LOADED)	STREET/HIGHWAY/ALLEYWAY	14 CLINTON AVE	20200921	0039	MON	8
20032579	FIREARM DISCHARGE (WEAPON LOADED)	STREET/HIGHWAY/ALLEYWAY	90 JOHN W MURPHY DR	20200925	0155	FRI	8
20032435	INTIMIDATION WITH A WEAPON	STREET/HIGHWAY/ALLEYWAY	133 FILLMORE ST	20200923	1843	WED	8
20032106	INTIMIDATION WITH A WEAPON	STREET/HIGHWAY/ALLEYWAY	155 FILLMORE ST	20200921	1637	MON	8
20032110	LARCENY-FROM VEHICLE	STREET/HIGHWAY/ALLEYWAY	159 DOVER ST, FL01	20200921	1541	MON	8
20032071	LARCENY-FROM VEHICLE	STREET/HIGHWAY/ALLEYWAY	MIDDLETOWN AVE & FRONT ST	20200921	1048	MON	8
20031063	LARCENY-FROM VEHICLE	STREET/HIGHWAY/ALLEYWAY	82 WOLCOTT ST, FL01	20200914	0811	MON	8
20031535	LARCENY-FROM VEHICLE	STREET/HIGHWAY/ALLEYWAY	1 BREWERY SQ, S129	20200916	1437	WED	8
20031675	LARCENY-FROM VEHICLE	STREET/HIGHWAY/ALLEYWAY	35 HOUSTON ST	20200917	1731	THU	8
20031817	LARCENY-FROM VEHICLE	PARKING LOT / GARAGE	185 GRAND AVE	20200918	1807	FRI	8
20031386	MOTOR VEHICLE THEFT (NH STEALING)	STREET/HIGHWAY/ALLEYWAY	89 GRAND AVE, FL01	20200915	1553	TUE	8
20032546	ROBBERY	STREET/HIGHWAY/ALLEYWAY	164 GRAND AVE	20200924	1942	THU	8
20032693	ROBBERY	STREET/HIGHWAY/ALLEYWAY	325 FERRY ST	20200925	2244	FRI	8
20032811	ROBBERY	STREET/HIGHWAY/ALLEYWAY	19 CLAY ST	20200927	0356	SUN	8
20031229	ROBBERY	PARKING LOT / GARAGE	377 POPLAR ST	20200914	1317	MON	8
20032670	ROBBERY WITH A FIREARM	STREET/HIGHWAY/ALLEYWAY	LLOYD ST & GRAND AVE	20200925	1841	FRI	8

This report covers periods:

Current Week	9/21/2020	to	9/27/2020	(Monday-Sunday)
Prior Week	9/14/2020	to	9/20/2020	(Prior Week)
Last 4 Weeks	8/31/2020	to	9/27/2020	(28 Day Period)
Year to Date (YTD)	1/1/2020	to	9/27/2020	

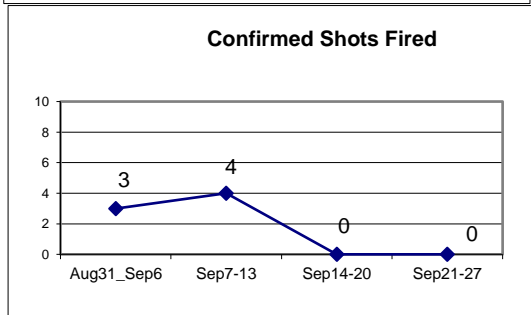
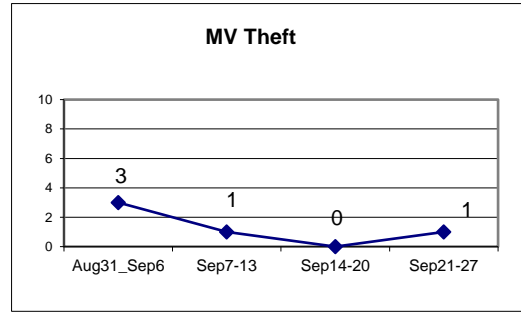
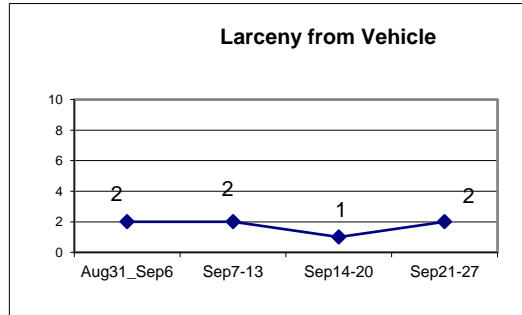
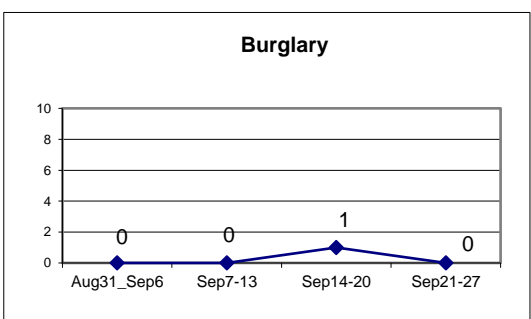
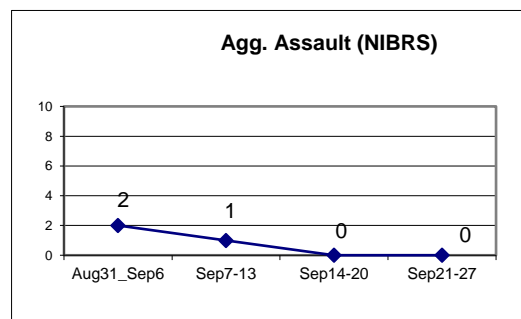
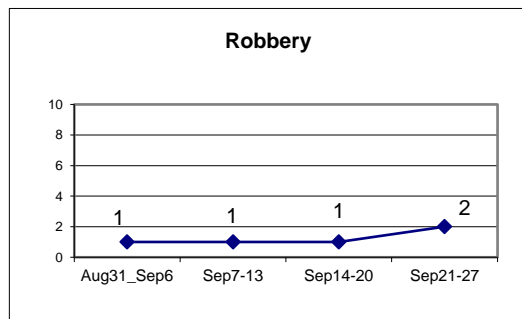


Each period is compared to the same period in the previous year.

DISTRICT 9 - EAST SHORE

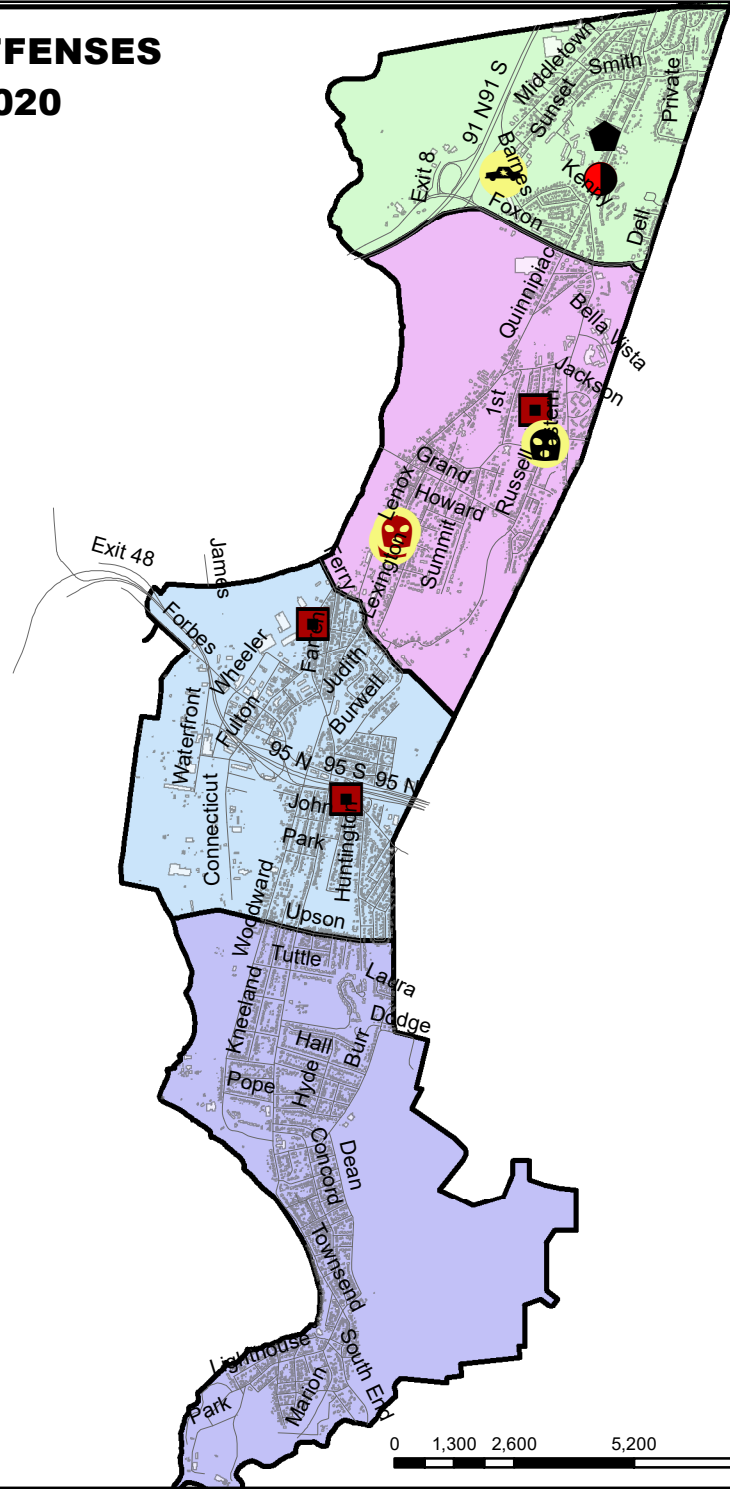
Incident Reports

	Week to Date			Prior Week		28 days			Year to Date		
	2020	2019	Cng	2020	Cng	2020	2019	Cng	2020	2019	Cng
VIOLENT CRIME:											
Murder Victims	0	0	--	0	--	0	0	--	2	1	100.0%
Felony Sex. Assault	0	0	--	0	--	0	0	--	3	4	-25.0%
Robbery with Firearm	2	3	-33.3%	0	--	2	4	-50.0%	10	5	100.0%
Other Robbery	0	0	--	1	-100.0%	3	2	50.0%	9	12	-25.0%
Assault with Firearm Victims	0	0	--	0	--	1	1	0.0%	11	5	120.0%
Agg. Assault (NIBRS)	0	0	--	0	--	3	4	-25.0%	35	59	-40.7%
Total:	2	3	-33.3%	1	100.0%	9	11	-18.2%	70	86	-18.6%
PROPERTY CRIME:											
Burglary	0	1	-100.0%	1	-100.0%	1	5	-80.0%	43	62	-30.6%
MV Theft	1	2	-50.0%	0	--	5	10	-50.0%	67	85	-21.2%
Larceny from Vehicle	2	1	100.0%	1	100.0%	7	8	-12.5%	56	86	-34.9%
Other Larceny	14	10	40.0%	17	-17.6%	65	35	85.7%	484	378	28.0%
Total:	17	14	21.4%	19	-10.5%	78	58	34.5%	650	611	6.4%
OTHER CRIME:											
Simple Assault	4	3	33.3%	2	100.0%	6	22	-72.7%	85	166	-48.8%
Prostitution	0	0	--	0	--	0	0	--	0	0	--
Drugs & Narcotics	1	2	-50.0%	0	--	4	9	-55.6%	53	111	-52.3%
Vandalism	0	3	-100.0%	4	-100.0%	16	28	-42.9%	153	252	-39.3%
Intimidation/Threatening	5	4	25.0%	7	-28.6%	21	18	16.7%	241	128	88.3%
Weapons Violation	1	1	0.0%	1	0.0%	3	3	0.0%	47	28	67.9%
Total:	11	13	-15.4%	14	-21.4%	50	80	-37.5%	579	685	-15.5%
Motor Vehicle Stops	13	0	--	22	-40.9%	60	71	-15.5%	432	0	--
Confirmed Shots Fired	0	0	--	0	--	7	0	--	22	10	120.0%



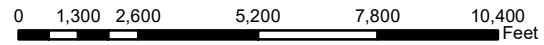
DISTRICT 9 - MAJOR OFFENSES

SEP 14 - SEP 27 2020



- Legend
- MAJOR CRIMES selection**
- CHRG_DESC**
- BURGLARY-BREAKING & ENTERING
 - LARCENY-FROM VEHICLE
 - MOTOR VEHICLE THEFT (NH STEAL)
 - ROBBERY
 - ROBBERY WITH A FIREARM
- STREETS_DISTRICT_9
- district9_blg
- Dist9_Police_Geographic_Beat
- CARBEATNUM**
- 90
 - 91
 - 92
 - 93

DISCLAIMER:
 No warranty is made by the New Haven Police as to the accuracy, reliability or completeness of these data. The listed addresses may not necessarily be the actual locations of the incidents, but are rather used as reference points. The New Haven Police assumes no responsibility arising from the use of this information.



DISTRICT 9 - MAJOR CRIMES BETWEEN SEP 14 AND SEP 27 2020							
CASE#	CHRG_DESC	PREM_DESC	ADDRESS	DATE	TIME	DOW	DIST
20031866	BURGLARY-BREAKING & ENTERING	RESIDENCE/HOME	1423 QUINNIPIAC AVE, UNIT604	20200919	0305	SAT	9
20032555	LARCENY-FROM VEHICLE	RESIDENCE/HOME	194 BEACON AVE	20200924	1757	THU	9
20032595	LARCENY-FROM VEHICLE	STREET/HIGHWAY/ALLEYWAY	105 FAIRMONT AVE	20200925	0819	FRI	9
20031505	LARCENY-FROM VEHICLE	STREET/HIGHWAY/ALLEYWAY	164 ROSEWOOD AVE	20200916	1310	WED	9
20032405	MOTOR VEHICLE THEFT (NH STEAL)	PARKING LOT / GARAGE	45 BARNES AVE	20200923	1234	WED	9
20031699	ROBBERY	STREET/HIGHWAY/ALLEYWAY	645 RUSSELL ST	20200917	2128	THU	9
20032891	ROBBERY WITH A FIREARM	STREET/HIGHWAY/ALLEYWAY	LENOX ST & OXFORD ST	20200927	2324	SUN	9
20032798	ROBBERY WITH A FIREARM	RESIDENCE/HOME	199 LENOX ST	20200927	0100	SUN	9

WEEKLY CRIME / CFS COMPARISON REPORT

This report covers periods:

Current Week	9/21/2020	to	9/27/2020	(Monday-Sunday)
Prior Week	9/14/2020	to	9/20/2020	(Prior Week)
Last 4 Weeks	8/31/2020	to	9/27/2020	(28 Day Period)
Year to Date (YTD)	1/1/2020	to	9/27/2020	



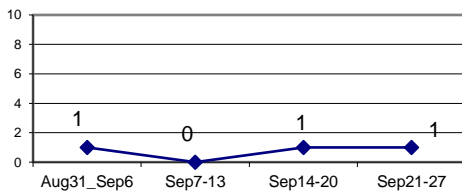
Each period is compared to the same period in the previous year.

DISTRICT 10 - BEAVER HILL

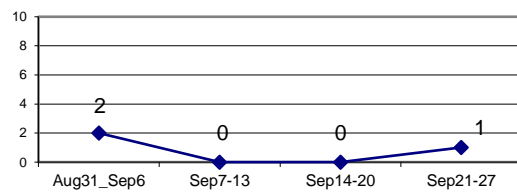
Incident Reports

	Week to Date			Prior Week		28 days			Year to Date		
	2020	2019	Cng	2020	Cng	2020	2019	Cng	2020	2019	Cng
VIOLENT CRIME:											
Murder Victims	0	0	--	0	--	0	0	--	2	3	-33.3%
Felony Sex. Assault	0	0	--	0	--	0	0	--	2	0	--
Robbery with Firearm	1	0	--	1	0.0%	3	2	50.0%	13	5	160.0%
Other Robbery	0	0	--	0	--	1	3	-66.7%	14	15	-6.7%
Assault with Firearm Victims	1	0	--	0	--	1	0	--	6	8	-25.0%
Agg. Assault (NIBRS)	1	1	0.0%	0	--	3	5	-40.0%	26	52	-50.0%
Total:	3	1	200.0%	1	200.0%	8	10	-20.0%	63	83	-24.1%
PROPERTY CRIME:											
Burglary	4	4	0.0%	2	100.0%	7	6	16.7%	34	37	-8.1%
MV Theft	1	0	--	0	--	1	7	-85.7%	51	49	4.1%
Larceny from Vehicle	0	1	-100.0%	0	--	0	15	-100.0%	31	68	-54.4%
Other Larceny	3	1	200.0%	7	-57.1%	16	5	220.0%	133	118	12.7%
Total:	8	6	33.3%	9	-11.1%	24	33	-27.3%	249	272	-8.5%
OTHER CRIME:											
Simple Assault	1	2	-50.0%	0	--	7	16	-56.3%	50	104	-51.9%
Prostitution	0	0	--	0	--	0	0	--	0	0	--
Drugs & Narcotics	0	1	-100.0%	1	-100.0%	4	9	-55.6%	30	75	-60.0%
Vandalism	2	3	-33.3%	2	0.0%	12	25	-52.0%	118	134	-11.9%
Intimidation/Threatening	4	2	100.0%	2	100.0%	15	6	150.0%	114	78	46.2%
Weapons Violation	0	0	--	0	--	1	2	-50.0%	19	28	-32.1%
Total:	7	8	-12.5%	5	40.0%	39	58	-32.8%	331	419	-21.0%
Motor Vehicle Stops	19	0	--	15	26.7%	43	63	-31.7%	633	0	--
Confirmed Shots Fired	2	0	--	1	100.0%	5	2	150.0%	15	6	150.0%

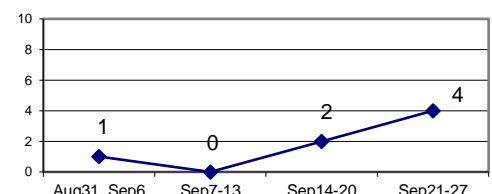
Robbery



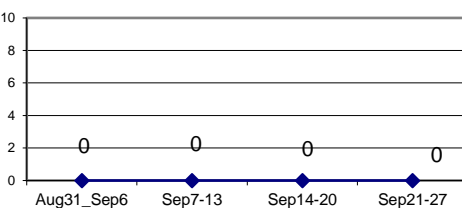
Agg. Assault (NIBRS)



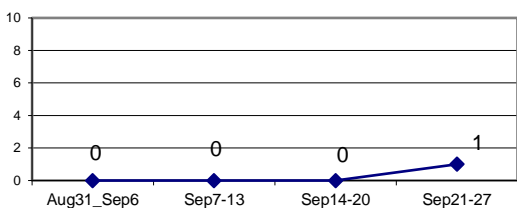
Burglary



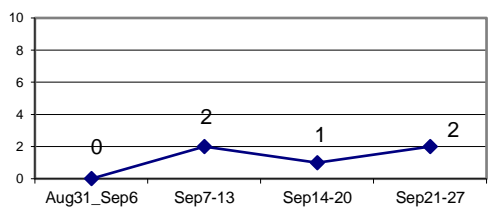
Larceny from Vehicle



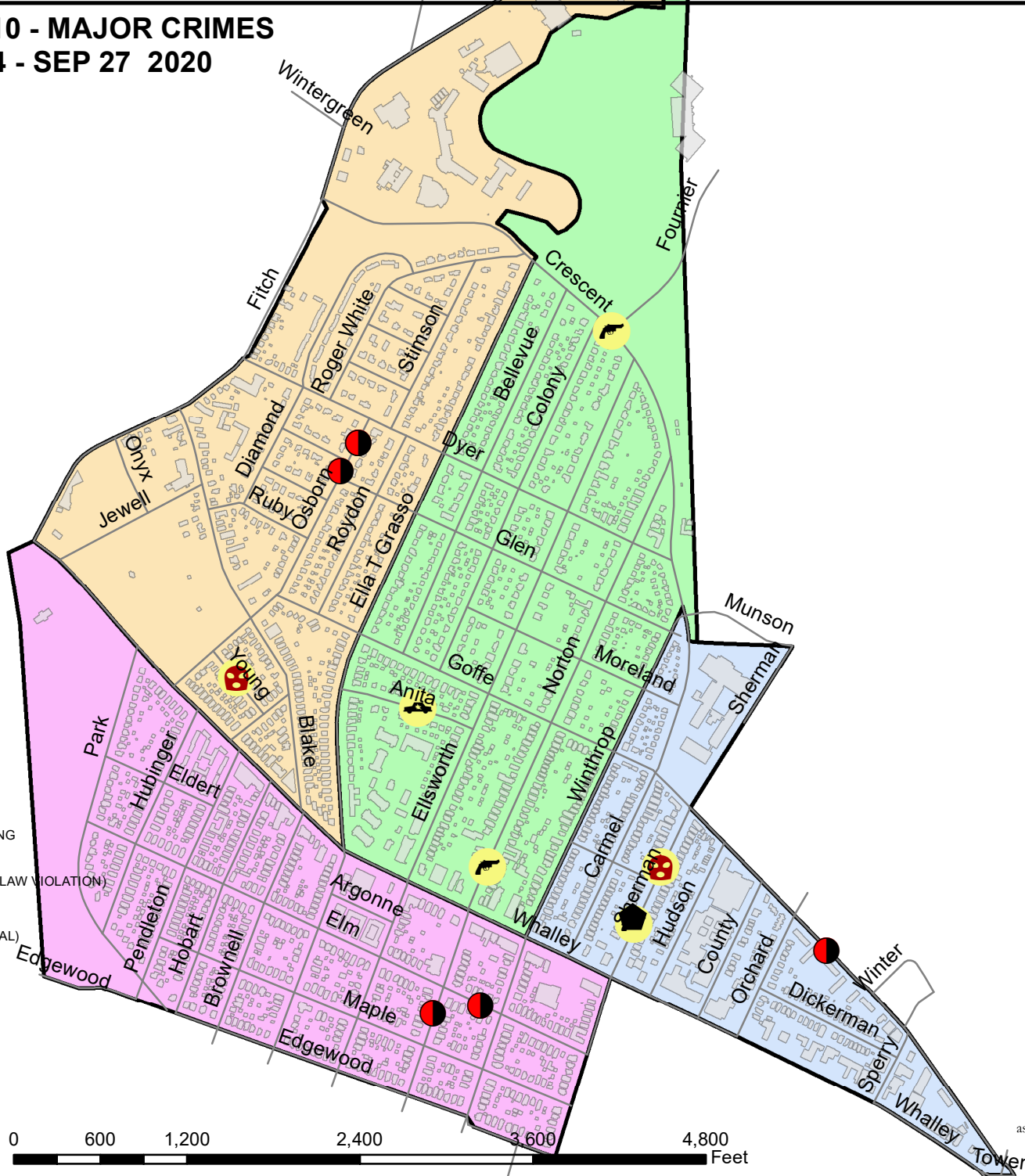
MV Theft



Confirmed Shots Fired



DISTRICT 10 - MAJOR CRIMES SEP 14 - SEP 27 2020



Legend

MAJOR CRIMES selection

CHRG_DESC

- AGGRAVATED ASSAULT
- BURGLARY-BREAKING & ENTERING
- FIREARM DISCHARGE (WEAPON LAW VIOLATION)
- MOTOR VEHICLE THEFT (NH STEAL)
- ROBBERY WITH A FIREARM

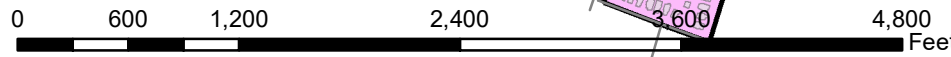
— STREETS_DISTRICT_10

▭ district10_bkg

▭ Dist10_Police_Geographic_Beat

CARBEATNUM

- 101
- 102
- 103
- 104



DISCLAIMER:
No warranty is made by the New Haven Police as to the accuracy, reliability or completeness of these data. The listed addresses may not necessarily be the actual locations of the incidents, but are rather used as reference points. The New Haven Police assumes no responsibility arising from the use of this information.



DISTRICT 10 - MAJOR CRIMES BETWEEN SEP 14 AND SEP 27 2020							
CASE#	CHRG_DESC	PREM_DESC	ADDRESS	DATE	TIME	DOW	DIST
20032464	AGGRAVATED ASSAULT	STREET/HIGHWAY/ALLEYWAY	336 SHERMAN AVE	20200924	0459	THU	10
20032165	BURGLARY-BREAKING & ENTERING	RESIDENCE/HOME	211 OSBORN AVE	20200922	0836	TUE	10
20032211	BURGLARY-BREAKING & ENTERING	RESIDENCE/HOME	200 GOFFE ST	20200922	1235	TUE	10
20032603	BURGLARY-BREAKING & ENTERING	RESIDENCE/HOME	211 OSBORN AVE	20200925	1017	FRI	10
20032892	BURGLARY-BREAKING & ENTERING	RESIDENCE/HOME	726 ELM ST, FL03	20200927	2312	SUN	10
20031212	BURGLARY-BREAKING & ENTERING	RESIDENCE/HOME	182 NORTON ST	20200914	0953	MON	10
20031495	BURGLARY-BREAKING & ENTERING	RESIDENCE/HOME	190 OSBORN AVE	20200916	1156	WED	10
20032442	FIREARM DISCHARGE (WEAPON LAW V	STREET/HIGHWAY/ALLEYWAY	332 SHERMAN AVE	20200923	2038	WED	10
20032574	FIREARM DISCHARGE (WEAPON LAW V	STREET/HIGHWAY/ALLEYWAY	CRESCENT ST & FOURNIER	20200925	0000	FRI	10
20031560	FIREARM DISCHARGE (WEAPON LAW V	STREET/HIGHWAY/ALLEYWAY	265 NORTON ST	20200916	2106	WED	10
20032042	MOTOR VEHICLE THEFT (NH STEAL)	STREET/HIGHWAY/ALLEYWAY	69 ANITA ST	20200921	0908	MON	10
20032455	ROBBERY WITH A FIREARM	RESIDENCE/HOME	366 SHERMAN AVE	20200923	2320	WED	10
20031931	ROBBERY WITH A FIREARM	RESIDENCE/HOME	35 YOUNG ST	20200919	2201	SAT	10